

FINAL



Orange Coast College Vision 2020 Facilities Master Plan Program EIR

SCH No. 2013111026



NOVEMBER 2015

PREPARED FOR:

Coast Community College District
1370 Adams Avenue
Costa Mesa, CA 92626
Contact: Jerry Marchbank
Senior Director, Facilities, Planning and Construction

PREPARED BY:

DUDEK
31878 Camino Capistrano #200
San Juan Capistrano, CA 92675

TABLE OF CONTENTS

<u>Section</u>	<u>Page No.</u>
ACRONYMS AND ABBREVIATIONS.....	ACR-1
1 INTRODUCTION TO FINAL PEIR.....	1-1
1.1 Level of Analysis	1-3
1.2 Public Outreach.....	1-4
2 RESPONSES TO COMMENTS RECEIVED	2-1
3 CHANGES TO THE DRAFT PEIR	3-1
3.1 Introduction.....	3-1
3.2 Changes to the Draft PEIR.....	3-1
4 MITIGATION MONITORING AND REPORTING PROGRAM	4-1
 APPENDICES	
A Distribution Lists	
B Caltrans Calculations	
 TABLES	
2-1 Comments Received on the Draft PEIR.....	2-1
4-1 Mitigation Monitoring and Reporting Program	4-2

INTENTIONALLY LEFT BLANK

ACRONYMS AND ABBREVIATIONS

AB	Assembly Bill
ACOE	U.S. Army Corps of Engineers
amsl	above mean sea level
AQMP	Air Quality Management Plan
ASF	assignable square feet
BMP	best management practice
CAAQS	California Ambient Air Quality Standards
CAFE	Corporate Average Fuel Economy
CalARP	California Accidental Release Prevention (Program)
CalEEMod	California Emissions Estimator Model
CALGreen	California's Green Building Standards
Caltrans	California Department of Transportation
CARB	California Air Resources Board
CAT	Climate Action Team
CBC	California Building Code
CCCC	California Climate Change Center
CCR	California Code of Regulations
CEC	California Energy Commission
CEQA	California Environmental Quality Act
CERCLA	Comprehensive Environmental Response, Compensation, and Liability Act
CFC	California Fire Code
CFR	Code of Federal Regulations
CGS	California Geological Survey
CH ₄	methane
CMP	Congestion Management Program
CNEL	community noise equivalent level
CNRA	California Natural Resources Agency
CO	carbon monoxide
CO ₂	carbon dioxide
CO ₂ E	carbon dioxide equivalent
CPTED	Crime Prevention Through Environmental Design
CPUC	California Public Utilities Commission
CRHR	California Register of Historical Resources
CSU	California State University
dB	decibel
dBA	A-weighted decibel
EHS	Environmental Health and Safety Department
EIR	environmental impact report

EPA	U.S. Environmental Protection Agency
FAIA	Fellow of the American Institute of Architects
g/L	grams per liter
GHG	greenhouse gas
GSF	gross square feet
GWP	global warming potential
H ₂ O	water vapor
HABS	Historic American Buildings Survey
HFC	hydrofluorocarbon
I-405	Interstate 405
ICC	International Code Council
ICU	Intersection Capacity Utilization
IFC	International Fire Code
IR	Interpretation of Regulations
IS	Initial Study
ITE	Institute of Transportation Engineers
L ₁₀	sound level exceeded for 10% of the measurement period
L ₅₀	sound level exceeded for 50% of the measurement period
L ₉₀	sound level exceeded for 90% of the measurement period
lb CO ₂ /MWh	pounds of CO ₂ per megawatt-hour
LCFS	Low Carbon Fuel Standard
L _{dn}	day/night equivalent sound level
L _{eq}	equivalent sound level
LLG	Linscott, Law & Greenspan
L _{max}	maximum sound level during the measurement interval
L _{min}	minimum sound level during the measurement interval
LOS	level of service
LUST	leaking underground storage tank
MBTA	Migratory Bird Treaty Act
MBtu	thousand British thermal units
MLD	Most Likely Descendent
MMT	million metric ton
mpg	miles per gallon
MT	metric ton
N ₂ O	nitrous oxide
NAAQS	National Ambient Air Quality Standards
NAHC	Native American Heritage Commission
NB	northbound (traffic)
NF ₃	nitrogen trifluoride

NHPA	National Historic Preservation Act
NHTSA	National Highway Traffic Safety Administration
NO	nitric oxide
NO ₂	nitrogen dioxide
NOP	Notice of Preparation
NO _x	oxides of nitrogen
NPDES	National Pollutant Discharge Elimination System
NREL	National Renewable Energy Laboratory
NRHP	National Register of Historic Places
O ₃	ozone
OCC	Orange Coast College
OCTA	Orange County Transportation Authority
OPR	Governor's Office of Planning and Research
Pb	lead
PCB	polychlorinated biphenyls
PEIR	Program Environmental Impact Report
PFC	perfluorocarbon
PL	Public Law
PM ₁₀	coarse particulate matter
PM _{2.5}	fine particulate matter
ppm	parts per million
PV	photovoltaic
RCRA	Resource Conservation and Recovery Act
RPS	Renewable Portfolio Standard
RWQCB	Regional Water Quality Control Board
SAAAB	Santa Ana Army Air Base
SB	Senate Bill
SB	southbound (traffic)
SCAG	Southern California Association of Governments
SCAQMD	South Coast Air Quality Management District
SF ₆	sulfur hexafluoride
SIC	Standard Industrial Classification
SO ₂	sulfur dioxide
SO _x	sulfur oxides
SR	State Route
SWPPP	stormwater pollution prevention plan
TAC	toxic air contaminant
TDM	transportation demand management
TSM	transportation system management

U.S.C.	United States Code
USDA	U.S. Department of Agriculture
USGS	U.S. Geological Survey
UST	Underground Storage Tank
V/C	volume to capacity
WQMP	Water Quality Management Plan

CHAPTER 1

INTRODUCTION TO FINAL PEIR

This Final Program Environmental Impact Report (PEIR) assesses the potentially significant environmental effects of the Orange Coast College's Vision 2020 Facilities Master Plan (Facilities Master Plan or proposed project).

As described in the Recirculated Draft PEIR, Orange Coast College (OCC) is proposing to implement the proposed project to more effectively meet the space needs of the projected on-campus enrollment through the year 2020 and beyond while constructing and renovating facilities in order to meet the Coast Community College District's (District's) instructional needs. OCC is the District's oldest campus, with facilities dating back to the early 1950s. The original campus concept supported a total student enrollment of 1,500 students with smaller buildings, which are outdated for today's instructional and student support needs. The intent is to replace the buildings in the inner core of campus with buildings that will support current academic subjects and programs. These buildings would alleviate the shortage of instructional space, partially due to student growth, while providing organization of campus facilities into common academic disciplines. Existing facilities would also be renovated in order to correct deficiencies and meet current academic needs.

As described in the California Environmental Quality Act (CEQA) and the CEQA Guidelines, public agencies are charged with the duty to avoid or substantially lessen significant environmental effects, with consideration of other conditions, including economic, social, technological, legal, and other benefits. As required by CEQA, this Final PEIR assesses the potentially significant direct and indirect environmental effects of the proposed project, as well as the potentially significant cumulative impacts that could occur from implementation of the proposed project. This Final PEIR is an informational document only, the purpose of which is to identify the potentially significant effects of the proposed project on the environment and to indicate the manner in which those significant effects can be avoided or significantly lessened, including feasible mitigation measures; to identify any significant and unavoidable adverse impacts that cannot be mitigated to below a less-than-significant level; and to identify reasonable and feasible alternatives to the proposed project that would avoid or substantially lessen any significant adverse environmental effects associated with the proposed project and achieve the fundamental objectives of the proposed project.

The PEIR itself does not control the way in which a project can be developed or constructed; rather, the governmental agency must respond to the information contained in the PEIR by one or more of the seven methods outlined in Section 15002(h) of the CEQA Guidelines, which include:

1. Changing a proposed project.
2. Imposing conditions on the approval of the project.

3. Adopting plans or ordinances to control a broader class of projects to avoid the adverse changes.
4. Choosing an alternative way to meet the same need.
5. Disapproving the project.
6. Finding that changing or altering the project is not feasible.
7. Finding that the unavoidable significant environmental damage is acceptable as provided in Section 15093.

The Final PEIR will be used by the District as an informational document for the proposed project. The Final PEIR, in compliance with Section 15132 of the CEQA Guidelines, is organized as follows.

Chapter 1, Introduction to Final PEIR. This chapter provides general information on, and the procedural compliance of, the proposed project and the Final PEIR.

Chapter 2, Responses to Comments Received. This chapter includes a list of those that provided comments on the Recirculated Draft PEIR during the public review period. This chapter also includes the comments received on environmental issues raised during the public review process for the Recirculated Draft PEIR, as well as the District's responses to these comments. Each comment is assigned a comment number, which corresponds to a response number and response that appear on the same page.

Chapter 3, Changes to the Draft PEIR. This chapter contains a summary of changes made to the document since publication of the Draft PEIR as a result of comments received. Revisions were made to clarify information presented in the Draft PEIR and only minor technical changes or additions have been made. These changes and additions to the PEIR do not raise important new issues related to significant effects on the environment. Such changes are insignificant as the term is used in Section 15088.5(b) of the CEQA Guidelines. This chapter describes changes that were made and presents textual changes made since public review signified by strikeout (i.e., ~~strikeout~~) where text is removed, and by underlined text (i.e., underline) where text is added for clarification.

Chapter 4, Mitigation Monitoring and Reporting Program. This chapter of the Final PEIR provides the mitigation monitoring and reporting program (MMRP) for the proposed project. The MMRP is presented in table format and identifies mitigation measures for the proposed project, the party responsible for implementing the mitigation measures, the timing of implementing the mitigation measures, and the monitoring and reporting procedures for each mitigation measure.

1.1 Level of Analysis

As described in Chapter 3, Project Description, of the Draft PEIR, the various components of the Orange Coast College Vision 2020 Facilities Master Plan were analyzed at either a program or project level of detail, depending upon the amount of information that was available at the time of preparation of the Draft PEIR. Components analyzed at a project level were those projects where site plan information and project specific details like building size and layout were known. For example, the Recycling Center expansion was analyzed at a project level because site plans were available, and project ingress and egress and building layouts were known. The OCC Village/Mixed Use Development, located in the southeast corner of campus, is yet to be further refined and considering such details were not known and a specific development plan has not yet been proposed, this component was analyzed at a program level. For the Draft PEIR, assumptions about potential land uses within the OCC Village were made so that the analysis could be conducted, but at the time that a specific development plan is proposed, subsequent CEQA analysis will be required which takes into account such factors as the design of the buildings, the layout, the height, and the specific land uses to be contained within the OCC Village.

A program EIR approach (per CEQA Guidelines Section 15168) may be particularly useful when there are a series of actions that can be characterized as one large project and are related either:

1. Geographically;
2. As logical parts in the chain of contemplated actions;
3. In connection with issuance of rules, regulations, plans, or other general criteria to govern the conduct of a continuing program;
4. As individual activities carried out under the same authorizing statutory or regulatory authority and having generally similar environmental effects which can be mitigated in similar ways.

Use of a program EIR can be advantageous because it can:

1. Provide an occasion for a more exhaustive consideration of effects and alternatives than would be practical in an EIR on an individual action,
2. Ensure consideration of cumulative impacts that might be slighted in a case-by-case analysis,
3. Avoid duplicative reconsideration of basic policy considerations,
4. Allow the Lead Agency to consider broad policy alternatives and programwide mitigation measures at an early time when the agency has greater flexibility to deal with basic problems or cumulative impacts, and
5. Allow a reduction in paperwork.

Subsequent activities in the program must be examined in the light of the program EIR to determine whether an additional environmental document must be prepared.

1. If a later activity would have effects that were not examined in the program EIR, a new Initial Study would need to be prepared leading to either an EIR or a Negative Declaration.
2. If the agency finds that pursuant to Section 15162, no new effects could occur or no new mitigation measures would be required, the agency can approve the activity as being within the scope of the project covered by the program EIR, and no new environmental document would be required.
3. An agency shall incorporate feasible mitigation measures and alternatives developed in the program EIR into subsequent actions in the program.
4. Where the subsequent activities involve site-specific operations, the agency should use a written checklist or similar device to document the evaluation of the site and the activity to determine whether the environmental effects of the operation were covered in the program EIR.
5. A program EIR will be most helpful in dealing with subsequent activities if it deals with the effects of the program as specifically and comprehensively as possible. With a good and detailed analysis of the program, many subsequent activities could be found to be within the scope of the project described in the program EIR, and no further environmental documents would be required.

A program EIR can be used to simplify the task of preparing environmental documents on later parts of the program. The program EIR can:

1. Provide the basis in the Initial Study for determining whether the later activity may have any significant effects.
2. Be incorporated by reference to deal with regional influences, secondary effects, cumulative impacts, broad alternatives, and other factors that apply to the program as a whole.
3. Focus an EIR on a subsequent project to permit discussion solely of new effects which had not been considered before.

1.2 Public Outreach

Pursuant to Section 15082 of the CEQA Guidelines, a Notice of Preparation (NOP) dated November 8, 2013, was circulated to interested agencies, organizations, and individuals. The NOP was also sent to the State Clearinghouse at the California Governor's Office of Planning and Research. The State Clearinghouse assigned a state identification number (SCH No. 2013111026) to this PEIR.

A public scoping meeting was held on the OCC campus on November 21, 2013, to gather additional public input on the scope of the environmental document. Approximately 15 persons attended the scoping meeting. The 30-day public scoping period ended on December 7, 2013. All comments received during the NOP public notice period and scoping meeting were considered during the preparation of this PEIR. Copies of the comment letters are included in Appendix A of the Draft PEIR and are summarized in Table 2-1 of the Draft PEIR.

The original Draft PEIR was made available to the public for review and comment for a 45-day period. The review and comment period began on June 16, 2014, and concluded on July 30, 2015. A copy of the Draft PEIR was available for public review at the Mesa Verde Branch Library (2969 Mesa Verde Drive, Costa Mesa, California 92626). The Draft PEIR was also available for review on the District website: <http://www.cccd.edu/news/publications.aspx>. Two public meetings were held during the 45-day comment period. The first public meeting was held on June 30, 2014, at the OCC campus' Administration Building, which approximately 50 people attended. A court reporter recorded and transcribed the meeting. A second public meeting was held on July 15, 2014, at the OCC campus library, which approximately 100 people attended. A court reporter recorded and transcribed the meeting. Due to public controversy regarding the proposed shared parking structure with the OC Fair & Event Center, the proposed OCC Village, and the historic structures identified on campus, the District decided to modify the project and alternatives, and recirculate the Draft PEIR. The District made changes to the Master Plan based on the public comment, and an amended Master Plan was approved by the Board of Trustees on July 15, 2015.

The Recirculated Draft PEIR is a full recirculation of the original Draft PEIR released on June 16, 2014, by the District, and was available to the public for review and comment for a 45-day period. The public review period started on August 20, 2015, and concluded on October 5, 2015. The distribution of the PEIR included state agencies through the State Clearinghouse, local agencies through a posting at the County Clerk's office, and a direct mail distribution by the District to property owners and business owners in a 1-mile radius around the campus. Four agencies, 1 organization, and 21 individuals commented.

Similar to the original Draft PEIR, a copy of the Recirculated Draft PEIR was available for public review at the Mesa Verde Branch Library (2969 Mesa Verde Drive, Costa Mesa, California 92626). The Recirculated Draft PEIR was also available for review on the District website: <http://www.cccd.edu/news/publications.aspx>. One public meeting was held at 6:00 p.m. on September 9, 2015, at the OCC campus in the Library Classroom 112 to gather comments on the Recirculated Draft PEIR. Approximately 60 people attended this meeting.

In addition to the CEQA distribution lists to state and local agencies, the District distributed the Notice of Availability of the Recirculated Draft PEIR and notice of the September 9, 2015,

meeting to a 1-mile radius of residential and property owners around OCC, which included approximately 9,000 recipients. The distribution list is included in Appendix A of this Final PEIR. A court reporter recorded and transcribed individual comments from 10 commenters. These comments are included in Chapter 2, Response to Comments, as part of the individuals' comments made on the Recirculated Draft PEIR. The Response to Comments document was mailed out to the four public agencies that commented 10 days prior to the Board hearing on the project, per CEQA Guidelines Section 15088.

Outside of the CEQA process, the District held public meetings on the following dates with the public on the following topics:

- February 19, 2015, Meeting on the Revised Project, at the OCC Campus, Administration Building
- April 27, 2015, Meeting on the OCC Village with local residents
- May 21, 2015, Meeting on student housing

September 9, 2015, Final Presentation of Plan/Community Meeting at the OCC Library

The District also held Facilities Committee Meetings which are open to the public, to discuss the Master Plan on the following dates:

- February 5, 2015
- March 5 and 19, 2015
- April 16, 2015
- May 7 and 21, 2015
- June 6, 2015

Because the PEIR was substantially revised and recirculated, pursuant to CEQA Guidelines Section 15088.5(f)(1), the District required interested agencies, organizations, and persons to submit new comments regarding the Recirculated Draft PEIR. The District will not respond to or include comments received during the earlier circulation period in Chapter 2, Responses to Comments Received, of this Final PEIR; although part of the administrative record, the previous comments do not require a written response. All comment letters received in response to the Recirculated Draft PEIR were reviewed and are included in Chapter 2, Responses to Comments Received, of this Final PEIR, along with written responses to each of the comments.

CHAPTER 2 RESPONSES TO COMMENTS RECEIVED

This chapter of the Final PEIR includes a copy of all comment letters that were submitted during the 45-day public review period for the Draft PEIR, along with responses to comments in accordance with the California Environmental Quality Act (CEQA) Guidelines, Section 15088. The 45-day public review period for the Draft PEIR began on August 20, 2015, and ended on October 5, 2015.

All written comments received on the Draft PEIR have been coded to facilitate identification and tracking. Each of the comment letters received during the public review period were assigned an identification letter, provided in Table 2-1. These letters were reviewed and divided into individual comments, with each comment containing a single theme, issue, or concern. Individual comments and the responses to them were assigned corresponding numbers. Each lettered and numbered comment document is the submittal of a single individual, agency, or organization. To aid the readers and commenters, comments have been reproduced in this document together with corresponding responses. The transcript for the public hearing held on September 9, 2015, is also included as individual comments. The following interested parties submitted letters during the public review period for the Draft PEIR.

**Table 2-1
Comments Received on the Draft PEIR**

Comment Letter Designation	Commenter	Date
<i>Agencies</i>		
A1	Mesa Water District	September 21, 2015
A2	City of Irvine	September 24, 2015
A3	Sempra	September 28, 2015
A4	California Department of Transportation	September 30, 2015
<i>Organizations</i>		
O1	Docomomo	October 5, 2015
<i>Individuals</i>		
I1	Nina Smith	September 8, 2015
I2	Linda Sohl-Ellison	September 17, 2015
I3	OCC Student	September 9, 2015
I4	Beth Retares	September 9, 2015
I5	Mr. and Mrs. Drain	September 9, 2015
I6	Jerome Fang	September 9, 2015
I7	Riley Alexander	September 9, 2015
I8	Rose Anne Kings	September 9, 2015
I9	Steve Tamanaha	September 9, 2015
I10	John W. Linnert	September 30, 2015
I11	Barbara Bullard	September 9, 2015
I12	Rachelle Favis	September 9, 2015

Table 2-1
Comments Received on the Draft PEIR

Comment Letter Designation	Commenter	Date
<i>Individuals</i>		
I13	Christopher Boyle	September 9, 2015
I14	Dennis Kelly	September 9, 2015
I15	Dottie Duddridge	September 9, 2015
I16	Julie Duddridge	September 9, 2015
I17	Daniel N. Shrader	September 9, 2015
I18	Geno Mulcahy	September 9, 2015
I19	Khuong Le	September 9, 2015
I20	Basant Elghayati	September 9, 2015
I21	Alan Hess	October 4, 2015

To finalize the PEIR for the Orange Coast College Vision 2020 Facilities Master Plan, the following responses have been prepared to comments that were received during the public review period. These responses will be distributed to the commenters and the Coast Community College District (District) as the lead agency.

Comment Letter A1



*Dedicated to
Satisfying our Community's
Water Needs*

BOARD OF DIRECTORS

Shawn Dewane
*President
Division V*

Ethan Temianka
*Vice President
Division III*

Jim Atkinson
*Director
Division IV*

Fred R. Bockmiller, Jr., P.E.
*Director
Division I*

James R. Fisler
*Director
Division II*

Paul E. Shoenberger, P.E.
General Manager

Phil Lauri, P.E.
Assistant General Manager

Coleen L. Monteleone
*Assistant General Manager
District Secretary*

Andrew N. Hamilton
District Treasurer

**Bowie, Arneson,
Wiles & Giannone**
Legal Counsel

1965 Placentia Avenue
Costa Mesa, CA 92627
tel 949.631.1200
fax 949.574.1036
info@MesaWater.org
MesaWater.org

September 21, 2015

Coast Colleges
1370 Adams Avenue
Costa Mesa, CA 92626

To: Jerry Marchbank,

Re: Draft Program Environmental Impact Report for the Orange Coast College Vision 2020 Facilities Master Plan

Mesa Water® appreciates the opportunity to review and comment on the subject project Program Environmental Impact Report. A review and comments of the Orange Coast College Vision 2020 Facilities Master Plan (Proposed Project) Draft Program Environmental Impact Report (PEIR) document as it pertains to Mesa Water® are provided as follows:

1. **Water Supplies and Demand:** Information is outdated or incorrect. The water supply capacity of Mesa Water® is approximately 64.8 million gallons per day (mgd). The total water supply capacity consists of 14.1 mgd from clear well groundwater pumping, 8.6 mgd from the Mesa Water® Reliability Facility, and 42.1 mgd from imported water.
2. **Infrastructure Impacts:** In order to determine if the Proposed Project would require expansion of existing facilities, a hydraulic model analysis will be required. Through the plan check process the residential, business, irrigation, and fire sprinkler demands will be used to model the effects of the additional demands on the system and determine if upgrades are required. Mesa Water® Standard Specifications shall be used to calculate residential demand requirements based upon floor plans and the number of fixtures. The discussion on page 4.13-2 should clearly state whether or not the proposed project may require new or modified water facilities, including any potential offsite improvements. This evaluation should include consultation with District staff, and must consider the total water demand for the site, not just the incremental demand from this proposed project, per CEQA and District policy. The PEIR should at minimum acknowledge the potential for typical appurtenant utilities, such as new or modified hydrants, meters, vaults and valves, in order to provide water service to the project.
3. **Water Conservation & Irrigation:** Dedicated irrigation metering for landscaped areas greater than 2,500 square feet shall be required. All landscaping shall be in accordance with the City of Costa Mesa Landscape Ordinance, irrigation fixtures shall be drip-irrigation type, and shall be a Water-Sense certified irrigation controller.
4. **Operating Pressure:** Orange Coast College shall be responsible for providing the necessary pressure increase beyond the meter above the minimum required (40 psi) by the Division of Drinking Water Standards

A1-1

A1-2

A1-3

A1-4

A1-5

to ensure proper functioning of all fixture units and fire protection systems.

5. **Site Access:** Private gates shall be prohibited where Mesa Water® facilities are blocked from access, including valves, backflow devices, service laterals, and meters. Exclusion of gates shall be incorporated into the dedicated Mesa Water® easements.
6. **Other Requirements:** All development work shall comply with Mesa Water® Rules and Regulations for Water Service and Mesa Water® Standard Specification and Standard Drawings. Both documents are available online at www.MesaWater.org.

Please contact Tim Beaman of my staff at (949) 207-5483 with any questions.

Regards,



Phil Lauri, P.E.
District Engineer

↑ A1-5
Cont.

↑ A1-6

↑ A1-7

Response to Comment Letter A1

Mesa Water District September 21, 2015

- A1-1** The information provided in the Draft PEIR was based on information provided in Mesa Water's (formerly Mesa Consolidated Water District) *Final 2010 Urban Water Management Plan*. The District notes that the water supply capacity of the of Mesa Water is 64.8 million gallons per day and that the total water supply capacity consists of 14.1 million gallons per day from clear groundwater pumping, 8.6 million gallons per day from the Mesa Water Reliability Facility, and 42.1 million gallons per day from imported water. These revisions have been made in Chapter 3 of the Final EIR, Changes to Draft PEIR. These revisions do not change the analysis in the Draft PEIR.
- A1-2** As discussed in Chapter 4.13, of the Draft PEIR, a water service agreement, and if required, payment of impact fees to the Mesa Water District would be required prior to initiating new water connections. As part of the water service agreement, the District would prepare a hydraulic model analysis and through the plan check process, the residential, business, irrigation, and fire sprinkler demands will be used to model the effects of the additional demands on the system to determine if upgrades are required. As part of the plan check process, when floor plans are prepared, Mesa Water Standard Specifications shall be used and disclosed within the hydraulic model analysis.
- A1-3** As discussed in Section 4.13, of the Draft PEIR, pages 4.13-15 and 4.13-16, the proposed project would not require the construction of new water treatment facilities or the expansion of existing facilities. However, the District acknowledges that the proposed project does have the potential to require modified hydrants, meters, vaults, and valves, as well as off-site improvements, in order to provide water services to the project, and the District would be required to pay impacts fees associated with these modifications. The hydraulic model analysis will consider the total water demand for the site and not just the incremental increase. The District will consult with water district staff on this hydraulic evaluation.
- A1-4** The District acknowledges that dedicated irrigation metering landscaped areas greater than 2,500 square feet is required and shall comply accordingly. Orange Coast College (OCC), as a state agency, must comply with State Division of Architect requirements, and is not required to comply with local ordinances, but will make efforts to do so. Irrigation fixtures would be of the drip-irrigation type and shall be a Water-Sense-certified irrigation controller.

- A1-5** The District acknowledges that they shall be responsible for providing the necessary pressure increase beyond the meter above the minimum required of 40 pounds per square inch (psi), where required to ensure the proper functioning of fixture units and fire protection systems and shall comply accordingly. The District would be required to pay impact fees associated with these modifications.
- A1-6** The District notes that gates are prohibited where Mesa Water facilities are blocked from access and shall comply accordingly.
- A1-7** The District shall comply with Mesa Water Rules and Regulations for Water Service and Mesa Water Standard Specification and Standard Drawings.

Comment Letter A2



Community Development

cityofirvine.org

City of Irvine, One Civic Center Plaza, P.O. Box 18575, Irvine, California 92623-9575

(949) 724-6000

September 24, 2015

Mr. Jerry Marchbank
Senior Director
Facilities, Planning and Construction
Coast Community College District
1370 Adams Avenue
Costa Mesa, CA 92626

**Subject: Recirculated Draft Program Environmental Impact Report (PEIR) for the
Orange Coast College Vision 2020 Facilities Master Plan**

Dear Mr. Marchbank:

Thank you for the opportunity to comment on Recirculated Draft Program Environmental Impact Report (PEIR) for the Orange Coast College Vision 2020 Facilities Master Plan. Based on your letter dated August 20, 2015, and the associated environmental documents, City of Irvine staff understands that the project includes a comprehensive improvement and building program for Orange Coast College campus at 2701 Fairview Road in Costa Mesa. City staff has reviewed the project and has no comments at this time. We request the ability for further review, should the project description change. If you have any questions, please contact me at 949-724-6314 or at drlaw@cityofirvine.org.

Sincerely,

David R. Law, AICP
Senior Planner

cc: Barry Curtis, Manager of Planning Services
Bill Jacobs, Principal Planner
Farideh Lyons, Senior Transportation Analyst

A2-1

PRINTED ON RECYCLED PAPER

INTENTIONALLY LEFT BLANK

Response to Comment Letter A2

**City of Irvine
September 24, 2015**

A2-1 Thank you for your comment that the City of Irvine has no comments at this time.

INTENTIONALLY LEFT BLANK

Comment Letter A3

Rachel Struglia

From: Marchbank, Jerry <jmarchbank@mail.cccd.edu>
Sent: Monday, September 28, 2015 11:19 AM
To: Rachel Struglia; Caitlin Munson
Subject: Fwd: Environmental Impact Report for the Orange Coast Vision 2020 Facilities Master Plan 2701 Fairview Rd; Costa Mesa
Attachments: image002.jpg

I guess this is a CEQA comment.

Sent from my iPhone

Begin forwarded message:

From: "Lopez, Ryan" <RLopez2@semptrautilities.com>
Date: September 28, 2015 at 11:11:34 AM PDT
To: "jmarchbank@mail.cccd.edu" <jmarchbank@mail.cccd.edu>
Subject: Environmental Impact Report for the Orange Coast Vision 2020 Facilities Master Plan 2701 Fairview Rd; Costa Mesa

Hello Jerry Marchbank:

Your notification of Proposed Environmental Impact Report has been received by So Cal Gas Distribution.

Be aware for your reference: **It may take 30 business days for a response.**

California Public Utility Commission Rules require notification of both SoCal Gas Transmission and SoCal Gas Distribution of all work being conducted. You will need to send a copy of your request and plans to:

Rosalyn Squires
 So Cal Gas Transmission
 9400 Oakdale Ave
 Chatsworth, CA 91311
 818-701-4546
RSquires@semptrautilities.com

Thank you for your patience and cooperation.

Ryan Lopez
SoCalGas
 Southeast Region – Anaheim HQ
 Gas Operations – Planning & Engineering
 Maps & Letters Desk
 1919 S. State College Blvd
 Anaheim, CA 92806
 (714) 634-5067

A3-1

(714) 634-7287 Fax
rlopez2@semprautilities.com



THIS MESSAGE IS INTENDED ONLY FOR THE USE OF THE INDIVIDUAL OR ENTITY TO WHICH IT IS ADDRESSED AND MAY CONTAIN INFORMATION THAT IS PRIVILEGED, CONFIDENTIAL, AND EXEMPT FROM DISCLOSURE UNDER APPLICABLE LAWS. If the reader of this message is not the intended recipient, or the employee or agent responsible for delivering the message to the intended recipient, you are hereby notified that any dissemination, distribution, forwarding, or copying of this communication is strictly prohibited. If you have received this communication in error, please notify the sender immediately by e-mail or telephone, and delete the original message immediately. Thank you.

Response to Comment A3

**Sempra
September 28, 2015**

- A3-1** Thank you for your comment requesting plans to the SoCal Transmission and Distribution departments of all work to be conducted. The District will send plans to Sempra with sufficient time for Sempra to respond.

INTENTIONALLY LEFT BLANK

Comment Letter A4

STATE OF CALIFORNIA—CALIFORNIA STATE TRANSPORTATION AGENCY

EDMUND G. BRIDGES, Jr., Governor

DEPARTMENT OF TRANSPORTATION

DISTRICT 12
 3347 MICHELSON DRIVE, SUITE 100
 IRVINE, CA 92612-8894
 PHONE (949) 724-2000
 FAX (949) 724-2019
 TTY 711
 www.dot.ca.gov



*Serious Drought,
 Serious drought,
 Holy cow water!*

September 30, 2015

Mr. Jerry Marchbank
 Coast Community College
 1350 Adams Avenue
 Costa Mesa, CA 92626

File: IGR/CEQA
 SCH#: 2013111026
 IGR Log #: 3540-B
 SR-55, SR-73, I-405

Dear Mr. Marchbank:

Thank you for the opportunity to review and comment on the **Vision 2020 Facilities Master Plan Draft Environmental Impact Report (DEIR)** for Orange Coast College. The updated project proposes the construction of approximately 1,238,542 assignable square feet (ASF) of new academic, administrative, residential, and parking facilities at 2701 Fairview Road in Costa Mesa. In addition to new construction, the proposed project would involve the renovation of two existing buildings, totaling approximately 54,000 ASF and demolition of approximately 200,900 ASF. A new Planetarium, and an 818-bed student housing project would be added to the campus. Construction of the proposed project would result in the reconfiguration of existing parking lots and vehicular entryways, and the addition of a parking structure in the Adams Avenue lot on campus. The project location is bounded by Adams Avenue and Fairview Road in the City of Costa Mesa and the nearest state facilities are SR-55, SR-73, and I-405.

Caltrans is a commenting agency on this project and has the following comment:

1. Please use Highway Capacity Manual (HCM) version 2010 methodology instead of HCM 2000 for signalized intersection within Caltrans right of way for location #33 Newport Boulevard/SR-55 southbound Ramps at Fair Drive and location #34 Newport Boulevard/55 northbound Ramps at Fair Drive/Del Mar Avenue. Additionally, please provide queue analysis for off ramps and storage analysis for on ramps on the aforementioned locations on SR-55 and submit to Caltrans for review and comment.

A4-1

Please continue to keep us informed of this project and any future developments that could potentially impact State transportation facilities. If you have any questions or need to contact us, please do not hesitate to call Maryam Molavi at (949) 724-2241.

Sincerely,

MAUREEN EL HARAKE
 Branch Chief, Regional-Community-Transit Planning
 District 12

*"Provide a safe, sustainable, integrated and efficient transportation system
 to enhance California's economy and livability."*

INTENTIONALLY LEFT BLANK

Response to Comment A4

California Department of Transportation September 30, 2015

A4-1 As requested, the Existing Plus Project and Year 2024 Plus Project level of service (LOS) calculations for the state-controlled study intersections of Newport Boulevard/State Route 55 (SR-55) Southbound (SB) Ramps at Fair Drive and Newport Boulevard/SR-55 Northbound (NB) Ramps at Fair Drive/Del Mar Avenue were updated utilizing the Highway Capacity Manual (HCM) 2010 signalized methodology.

Table 2-2 summarizes the Existing Plus Project peak hour HCM LOS results at the state-controlled study intersections of Newport Boulevard/SR-55 SB Ramps at Fair Drive and Newport Boulevard/SR-55 NB Ramps at Fair Drive/Del Mar Avenue utilizing the HCM 2010 methodology. Review of columns 2 and 3 of Table 2-2 indicates that traffic associated with the proposed Project will not significantly impact the two state-controlled study intersections. The state-controlled study intersections of Newport Boulevard/SR-55 SB Ramps at Fair Drive and Newport Boulevard/SR-55 NB Ramps at Fair Drive/Del Mar Avenue are forecast to continue to operate at acceptable LOS C with the addition of Project-generated traffic to existing traffic. The findings for this supplemental traffic analysis are consistent with the findings contained within Appendix G, Traffic Impact Analysis, of the Draft PEIR.

Table 2-2
Existing Plus Project Peak Hour Intersection Capacity Analysis – Caltrans

Key Intersection	Time Period	(1) Existing Traffic Conditions		(2) Existing Plus Project Traffic Conditions		(3) Significant Impact
		HCM	LOS	HCM	LOS	Yes/No
33. Newport Blvd/SR-55 SB Ramps at Fair Drive	AM	27.4 s/v	C	27.6 s/v	C	No
	PM	23.4 s/v	C	24.0 s/v	C	No
34. Newport Blvd/SR-55 NB Ramps at Fair Drive/Del Mar Avenue	AM	28.3 s/v	C	30.8 s/v	C	No
	PM	25.1 s/v	C	25.5 s/v	C	No

Note: s/v = seconds per vehicle

Table 2-3 summarizes the Year 2024 Plus Project peak hour HCM LOS results at the state-controlled study intersections of Newport Boulevard/SR-55 SB Ramps at Fair Drive and Newport Boulevard/SR-55 NB Ramps at Fair Drive/Del Mar Avenue utilizing the HCM 2010 methodology. Review of columns 2 and 3 of Table 2-3

indicates that traffic associated with the proposed Project will not significantly impact the two state-controlled study intersections. The state-controlled study intersections of Newport Boulevard/SR-55 SB Ramps at Fair Drive and Newport Boulevard/SR-55 NB Ramps at Fair Drive/Del Mar Avenue are forecast to continue to operate at acceptable LOS D or better with the addition of Project-generated traffic in the Year 2024. The findings for this supplemental traffic analysis are consistent with the findings contained within Appendix G, Traffic Impact Analysis, of the Draft PEIR.

Table 2-3
Year 2024 Peak Hour Intersection Capacity Analysis – Caltrans

Key Intersection	Time Period	(1) Year 2024 Cumulative Traffic Conditions		(2) Year 2024 Cumulative Plus Project Traffic Conditions		(3) Significant Impact
		HCM	LOS	HCM	LOS	Yes/No
33. Newport Blvd/SR-55 SB Ramps at Fair Drive	AM	28.7 s/v	C	29.0 s/v	C	No
	PM	25.3 s/v	C	25.9 s/v	C	No
34. Newport Blvd/SR-55 NB Ramps at Fair Drive/Del Mar Avenue	AM	35.3 s/v	D	35.8 s/v	D	No
	PM	25.8 s/v	C	26.3 s/v	C	No

Note: s/v = seconds per vehicle

In response to Caltrans' staff concerns, stacking/storage requirements for the on-ramps and off-ramps at the state-controlled study intersections of Newport Boulevard/SR-55 SB Ramps at Fair Drive (i.e., southbound movements and westbound left-turn movements) and Newport Boulevard/SR-55 NB Ramps at Fair Drive/Del Mar Avenue (i.e., northbound movements and eastbound left-turn movements) were evaluated for Existing Plus Project traffic conditions and Year 2024 Plus Project traffic conditions. Tables 2-4 and 2-5 identify the minimum required stacking/storage lengths for the on-ramps and off-ramps at the state-controlled study intersections of Newport Boulevard/SR-55 SB Ramps at Fair Drive and Newport Boulevard/SR-55 NB Ramps at Fair Drive/Del Mar Avenue for Existing Plus Project traffic conditions and Year 2024 Plus Project traffic conditions, respectively. The queuing evaluation utilizes the average queue and the 95th percentile queue and was based on the HCM 2010 signalized methodology.

Review of Tables 2-4 and 2-5 indicates that adequate storage is provided for the on-ramps and off-ramps at the state-controlled study intersections of Newport Boulevard/SR-55 SB Ramps at Fair Drive and Newport Boulevard/SR-55 NB Ramps at Fair Drive/Del Mar Avenue to satisfy the average queue under Existing Plus Project traffic conditions and Year 2024 Plus Project traffic conditions. Further

review of Tables 2-4 and 2-5 indicates that the 95th percentile queue is also satisfied under Existing Plus Project traffic conditions and Year 2024 Plus Project traffic conditions, except for the westbound left-turn lane at the state-controlled study intersection of Newport Boulevard/SR-55 SB Ramps at Fair Drive. Although the 95th percentile queue exceeds the available storage at this location, it should be noted that the queue is the same without and with the proposed Project. Therefore, the proposed Project does not add to the existing queue, and that queue is not impacted by the proposed Project. As a result, no modifications to the freeway on-ramps and off-ramps are required under Existing Plus Project traffic conditions and Year 2024 Plus Project traffic conditions.

Table 2-4
Existing Plus Project Peak Hour Freeway On-Ramp and Off-Ramp Queuing Analysis

		(1) Existing Traffic Conditions					(2) Existing Plus Project Traffic Conditions				
		Storage Provided (ft.)	AM Peak Hour		PM Peak Hour		Storage Provided (ft.)	AM Peak Hour		PM Peak Hour	
			Max. Queue (ft.)	Adequate Storage Yes / No	Max Queue (ft.)	Adequate Storage Yes / No		Max. Queue (ft.)	Adequate Storage Yes / No	Max. Queue (ft.)	Adequate Storage Yes / No
33	Newport Blvd/SR-55 SB Ramps at Fair Dr										
	➤ (Southbound Left-Turn Lane)										
	• Average Queue	1,215 [a]	65	Yes	87	Yes	1,215 [a]	65	Yes	93	Yes
	• 95 th Percentile Queue	1,215 [a]	108	Yes	153	Yes	1,215 [a]	108	Yes	153	Yes
	➤ (Southbound Through Lanes)										
	• Average Queue	1,215 [a]	64	Yes	165	Yes	1,215 [a]	64	Yes	176	Yes
	• 95 th Percentile Queue	1,215 [a]	85	Yes	226	Yes	1,215 [a]	85	Yes	226	Yes
	➤ (Southbound Right-Turn Lane)										
	• Average Queue	1,215 [a]	22	Yes	22	Yes	1,215 [a]	22	Yes	22	Yes

Table 2-4
Existing Plus Project Peak Hour Freeway On-Ramp and Off-Ramp Queuing Analysis

		(1) Existing Traffic Conditions					(2) Existing Plus Project Traffic Conditions				
		Storage Provided (ft.)	AM Peak Hour		PM Peak Hour		Storage Provided (ft.)	AM Peak Hour		PM Peak Hour	
			Max. Queue (ft.)	Adequate Storage Yes / No	Max Queue (ft.)	Adequate Storage Yes / No		Max. Queue (ft.)	Adequate Storage Yes / No	Max. Queue (ft.)	Adequate Storage Yes / No
	• 95 th Percentile Queue	1,215 [a]	22	Yes	164	Yes	1,215 [a]	22	Yes	209	Yes
	➤ (Westbound Left-Turn Lane)										
	• Average Queue	150	66	Yes	81	Yes	150	66	Yes	81	Yes
	• 95 th Percentile Queue	150	122	Yes	192	No	150	122	Yes	192	No [b]
34	Newport Blvd/SR-55 NB Ramps at Fair Dr/Del Mar Ave										
	➤ (Northbound Left-Through-Right Lanes)										
	• Average Queue	1630	373	Yes	135	Yes	1630	373	Yes	143	Yes
	• 95 th Percentile Queue	1630	448	Yes	206	Yes	1630	448	Yes	217	Yes
	➤ (Eastbound Dual Left-Turn Lanes)										
	• Average Queue	610 [c]	234	Yes	143	Yes	610 [a]	237	Yes	153	Yes
	• 95 th Percentile Queue	610 [c]	347	Yes	185	Yes	610 [a]	353	Yes	193	Yes

Notes:

[a] = The storage provided for this location is conservatively measured between Fair Drive and Mesa Drive/Fairgrounds Gate 10.

[b] = Although the queue exceeds the available storage, it should be noted that the queue is the same without and with the proposed Project. Therefore, the proposed Project does not add to the existing queue, and that queue is not impacted by the proposed Project.

[c] = The storage provided for this location consists of 320 feet for the dedicated 55 Freeway NB-only lanes on Fair Drive located west of Newport Boulevard, plus the 290 feet allocated for the dual left-turn lanes on the bridge overcrossing.

Table 2-5
Year 2024 Plus Project Peak Hour Freeway On-Ramp and Off-Ramp Queuing Analysis

		(1) Year 2024 Cumulative Traffic Conditions					(2) Year 2024 Cumulative Plus Project Traffic Conditions				
		Storage Provided (ft.)	AM Peak Hour		PM Peak Hour		Storage Provided (ft.)	AM Peak Hour		PM Peak Hour	
			Max. Queue (ft.)	Adequate Storage Yes / No	Max Queue (ft.)	Adequate Storage Yes / No		Max. Queue (ft.)	Adequate Storage Yes / No	Max. Queue (ft.)	Adequate Storage Yes / No
33	Newport Blvd/SR-55 SB Ramps at Fair Dr										
	➤ (Southbound Left-Turn Lane)										
	• Average Queue	1,215 [a]	72	Yes	103	Yes	1,215 [a]	72	Yes	106	Yes
	• 95 th Percentile Queue	1,215 [a]	117	Yes	169	Yes	1,215 [a]	117	Yes	169	Yes
	➤ (Southbound Through Lanes)										
	• Average Queue	1,215 [a]	70	Yes	199	Yes	1,215 [a]	70	Yes	205	Yes
	• 95 th Percentile Queue	1,215 [a]	93	Yes	256	Yes	1,215 [a]	93	Yes	256	Yes
	➤ (Southbound Right-Turn Lane)										
	• Average Queue	1,215 [a]	22	Yes	72	Yes	1,215 [a]	22	Yes	116	Yes
	• 95 th Percentile Queue	1,215 [a]	22	Yes	330	Yes	1,215 [a]	22	Yes	373	Yes
	➤ (Westbound Left-Turn Lane)										
	• Average Queue	150	72	Yes	96	Yes	150	72	Yes	96	Yes
	• 95 th Percentile Queue	150	142	Yes	212	No	150	142	Yes	212	No [b]

Table 2-5
Year 2024 Plus Project Peak Hour Freeway On-Ramp and Off-Ramp Queuing Analysis

		(1) Year 2024 Cumulative Traffic Conditions					(2) Year 2024 Cumulative Plus Project Traffic Conditions				
		Storage Provided (ft.)	AM Peak Hour		PM Peak Hour		Storage Provided (ft.)	AM Peak Hour		PM Peak Hour	
			Max. Queue (ft.)	Adequate Storage Yes / No	Max Queue (ft.)	Adequate Storage Yes / No		Max. Queue (ft.)	Adequate Storage Yes / No	Max. Queue (ft.)	Adequate Storage Yes / No
34	Newport Blvd/SR-55 NB Ramps at Fair Dr/Del Mar Ave										
	➤ (Northbound Left-Through-Right Lanes)										
	• Average Queue	1630	434	Yes	159	Yes	1630	443	Yes	169	Yes
	• 95 th Percentile Queue	1630	568	Yes	236	Yes	1630	580	Yes	242	Yes
	➤ (Eastbound Dual Left-Turn Lanes)										
	• Average Queue	610 [a]	268	Yes	156	Yes	610 [c]	283	Yes	165	Yes
	• 95 th Percentile Queue	610 [a]	396	Yes	198	Yes	610 [c]	401	Yes	211	Yes

Notes:

[a] = The storage provided for this location is conservatively measured between Fair Drive and Mesa Drive/Fairgrounds Gate 10.

[b] = Although the queue exceeds the available storage, it should be noted that the queue is the same without and with the proposed Project. Therefore, the proposed Project does not add to the existing queue, and that queue is not impacted by the proposed Project.

[c] = The storage provided for this location consists of 320 feet for the dedicated 55 Freeway NB-only lanes on Fair Drive located west of Newport Boulevard plus the 290 feet allocated for the dual left-turn lanes on the bridge overcrossing.

Appendix B contains the Existing Plus Project and Year 2024 plus Project HCM 2010 level of service calculation worksheets for the state-controlled study intersections of Newport Boulevard/SR-55 SB Ramps at Fair Drive and Newport Boulevard/SR-55 NB Ramps at Fair Drive/Del Mar Avenue, inclusive of the queuing information.

Comment Letter O1

do.co.mo.mo_US/socal

October 5, 2015

Submitted by email

Mr. Jerry Marchbank
 Coast Community College District
 Senior Director, Facilities Planning and Construction
 1370 Adams Avenue
 Costa Mesa, CA 92626
 Email: jmarchbank@cccd.edu

Re: Recirculated Draft Program Environmental Impact Report (PEIR) for the Orange Coast College Vision 2020 Facilities Master Plan

Dear Mr. Marchbank:

On behalf of Southern California Chapter of Docomomo/US, I am writing to comment on the recirculated Draft Program Environmental Impact Report (Draft PEIR) for the Orange Coast College (OCC) Vision 2020 Facilities Master Plan. As an organization that works to promote the preservation and continued use of important Modernist places, and focuses on the unique and diverse architectural legacy of this region, we continue to have serious concerns regarding the current proposal to replace the historic Neutra and Alexander buildings and Eckbo landscapes on OCC's campus, particularly in light of a Historic Structures Report (HSR) completed by the reputable firm of Page and Turnbull that states that the campus is of national importance and that its buildings can, in fact, be reused in such a way that the objectives of the Master Plan can be achieved.

O1-1

A. Significance of Orange Coast College (OCC)

There is no disputing the fact that OCC's campus is of national importance. Neutra scholars, two different preservation consultants under contract with the Coast Community College District (CCCD), and national preservation organizations such as Docomomo US and the National Trust for Historic Preservation are all in agreement: the campus is eligible for listing on the National Register, a repository of the nation's most significant places.

O1-2

OCC possesses a rare concentration of educational buildings by one of Southern California's preeminent Modern masters, Richard Neutra and Robert Alexander. In the early 1950s, when OCC was designed and constructed, Neutra and Alexander were above all else exploring the social benefits of good design. They were experimenting

O1-3

www.docomomo-us.org | docomomosocal@gmail.com

do.co.mo.mo_US/socal

with ways that access to natural light and air, the use of color, and creating seamless interplay between indoors and out can enhance well being and social interaction. Neutra and Alexander believed that a carefully designed educational campus could create a “landscape for learning,” in which the designed environment fosters creativity among its users and inspires knowledge and innovation.

The Orange Coast Junior College District Board showed incredible foresight and vision to select Robert Alexander to devise a plan for its campus in 1948, and then returning to select Neutra and Alexander to create its buildings and Eckbo its landscapes in the early 1950s. The campus was met with immediate acclaim and was published widely in journals throughout the world. Decades later, it was the recipient of an AIA Orange County 25-year award for its sustained architectural significance.

B. California Environmental Quality Act (CEQA)

A key policy under the California Environmental Quality Act (CEQA) is the lead agency's duty to “take all action necessary to provide the people of this state with... historic environmental qualities...and preserve for future generations...examples of major periods of California history.”¹ To this end, CEQA “requires public agencies to deny approval of a project with significant adverse effects when feasible alternatives or feasible mitigation measures can substantially lessen such effects.”²

The HSR prepared by Page and Turnbull proves that the Neutra and Alexander buildings **can be re-used** in an alternative that will achieve the goals and objectives of the master plan. This alternative is financially viable, environmentally sustainable, and if implemented, would convey the CCCD's deep understanding of and respect for its architectural legacy. Blatantly ignoring the findings of Page and Turnbull's HSR, which present a viable preservation alternative, is not only irresponsible but also a direct violation of the mandates of CEQA.

C. Conclusion

At Docomomo, which is an organization largely comprising educators and architects, we understand the challenges facing college boards to meet the ever-changing needs of campus facilities and the demands of increasing enrollment numbers. However, we have also seen so many examples where significant campus buildings have been

¹ Public Resources Code §21001 (b), (c).

² *Sierra Club v. Gilroy City Council* (1990) 222 Cal. App.3d 30, 41; also see PRC §§ 21002, 21002.1.

www.docomomo-us.org | docomomosocal@gmail.com

O1-3
Cont.

O1-4

O1-5

O1-6

do.co.mo.mo_US/socal

retained, rehabilitated, and have become architectural capstones in the midst of growing, dynamic campuses.

We strongly urge the Orange Coast College to review and consider the thoughtful and thorough HSR it commissioned from Page and Turnbull. The demolition of the Neutra and Alexander buildings and Eckbo landscape will leave an indelible scar in the architectural legacy of Orange County and Southern California as a whole. To ignore their significance and the opportunities provided by their reuse in the larger plan of a vibrant, growing campus will be an embarrassment and a tragedy not quickly forgotten.

Thank you for the opportunity to submit comments regarding the recirculated Draft Program Environmental Impact Report. Docomomo would welcome the opportunity to meet and work with the District to explore alternatives to the proposed project. Please contact me at (626) 616-3976 or docomomosocal@gmail.com if you have any questions or concerns.

Sincerely,



Katie E. Horak
President, Docomomo/US, Southern California Chapter

O1-6
Cont.

O1-7

www.docomomo-us.org | docomomosocal@gmail.com

INTENTIONALLY LEFT BLANK

Response to Comment Letter O1

Docomomo U.S., Southern California Chapter

O1-1 Docomomo/U.S., Southern California Chapter comments that they have serious concerns about the proposed 2020 Facilities Master Plan because under the proposed project a number of the Neutra/Alexander-designed buildings would be replaced. Furthermore, the commenter states that the Page & Turnbull Historic Structures Report indicates that the buildings can be adaptively reused, and the objectives of the Master Plan can be achieved. OCC staff and faculty do not believe that the objectives of the Master Plan can be achieved by an alternative that preserves a significant number of the Neutra/Alexander-designed buildings because these buildings cannot be adaptively reused for current academic department space needs like the Planetarium, Dance, Language Arts and Social Sciences, a Student Union, Physical Education, or Chemistry. Each of these academic buildings has particular space requirements that cannot be met without significantly altering the Neutra/Alexander-designed buildings. However, a Full Preservation Alternative was included in the PEIR by the District as it is the only alternative that avoids a significant impact to historic resources under CEQA. The other three alternatives were also included because they would lessen the impact to historic resources while at varying costs to the District and with varying levels of success in meeting the educational goals and objectives of the Master Plan.

In sum, the Full Preservation, Maximum Reuse, Majority Reuse, and Significant Reuse Alternatives fail to accomplish the project objectives in the District's vision including:

- They are inconsistent with Measure C and Measure M communications to constituents that bond monies would be used for modernization and new construction, and instead uses those monies for preservation and adaptive reuse of existing buildings;
- They do not provide the District or College with long-term flexibility in instructional space to meet the academic needs and mission of the college because the Neutra-designed buildings would have to be significantly modified, in some cases beyond recognition, to meet space and instructional requirements;
- They do not provide the College with modern teaching and learning facilities;
- They do not increase navigability or wayfinding on campus because the Neutra-designed buildings impede lines of sight across the campus;

- They negatively impact the District’s capacity-load ratios which jeopardizes the College’s eligibility for State Capital Outlay Bond Funds. If adaptively reused, the repurposed square footage would count toward the total allowable square footage for lecture, laboratory, office, library, technology or other service space. This reduces the College’s ability to build new space which better meets the institutional needs;
- They do not meet the needs of the Dance program which cannot be instructionally supported by adaptively reusing the Neutra-designed buildings;
- They do not promote safety and security on campus as the Neutra-design buildings have wing walls, niches and other spaces conducive to hiding, the buildings impede visibility across campus, the building layout and clearances limit access for emergency response vehicles, and the significant number of manually-locked exterior doors are inconsistent with current access control standards and result in operational inefficiency as doors must be manually locked by security personnel;
- They do not allow for the creation of campus zones which is a fundamental objective of the facilities master plan;
- They do not increase student and employee engagement by providing a hierarchy of exterior socialization spaces, nor do they create a defined and sustainable campus quad because configuration of the Neutra-designed buildings makes this impossible; and
- The projected cost to rehabilitate and adaptively reuse the Neutra-designed buildings in the campus core is \$42 million dollars (Page & Turnbull Historic Structures Report 2015, Coast Community College District Alternatives Cost Summary, 4/12/2015), as compared to \$24 million dollars for the preservation cost for the proposed project, diverting significant capital away from the District’s educational mission, which includes compliance with the Accreditation Commission for Community and Junior Colleges (ACCJC) standards specified below.

With the alternatives, the College is not in compliance with the accreditation standards applicable to community colleges set forth by the Accreditation Commission for Community and Junior Colleges (ACCJC). Specifically, the alternatives do not meet the following standards:

- ACCJC Standard III-B(1), which requires the College to have “sufficient physical resources to assure access, safety, security, and a healthful learning and working environment.” The record contains comments from College faculty explaining that the current environment is not sufficient for learning and working;

- ACCJC Standard III-B(2), which requires the College to update and replace its physical resources; and
- ACCJC Standard III-B(3), which requires the College to plan and evaluate “physical resources to support institutional programs and services.” Rather the alternatives propose that college programs and services be adapted to fit existing physical resources.

Table 3-4 in the Draft PEIR shows the planning criteria objectives and ranking that the District developed and vetted through a months-long planning process at OCC with 77 staff and faculty involved in the process. Planning criteria objectives were organized into six categories: community, learning and quality education, access, stewardship, student and employee engagement, and other/non-mission critical. The District evaluated each of the proposed alternatives (which were developed using the Page & Turnbull report as a basis) and the proposed project against these planning objectives and developed a scoring system (1=acceptable/meets objective and 0=deficient/does not meet objective). In addition, the planning criteria were weighted based on whether they were a low priority objective (weight of 1), an intermediate priority objective (weight of 2), or a highest priority objective (weight of 3). The table shows that the proposed project (Strategic Reuse) best meets the planning objectives with a score of 53 and that the ability of the alternatives to meet the objectives of the educational master plan decrease as the amount of preservation of resources increases (from 30.5 to 12). This relationship is directly related to the fact that the Neutra/Alexander-designed buildings would need to be adaptively used mostly for ancillary uses and support functions, such as student lounges and gathering spaces, rather than designed as spaces meeting the academic mission of the campus, because the buildings are configured and designed in such a way that they cannot be upgraded to meet the current academic mission which requires certain space needs (see Linda Sohl-Ellison’s letter I-2 about the dance program) or meet the growth and technology needs of a new Planetarium, STEM center, or the sizing requirements of competitive athletic facilities (e.g. Olympic-sized pool). In order for the District to keep and upgrade and adaptively reuse the Neutra/Alexander-designed buildings, it diverts public monies from the construction of new buildings and may penalize the District from receiving future State Capital Outlay Bond Funds.

- O1-2** The District has complied with CEQA in accurately documenting impacts to historic resources by inclusion of two historic reports in the PEIR so that impacts could be disclosed to the decision-makers and the public. The District recognizes that the campus is eligible for listing on the National Register, as is discussed within the Orange Coast College Historic Structures Report (Page & Turnbull 2015).

- O1-3** The fact that Neutra and Alexander believed that a carefully designed campus could create a “landscape of learning” was true for the campus at that time. Today, the landscape of learning has changed beyond what Neutra and Alexander could anticipate, and the buildings and their configuration no longer meet the needs of a twenty-first century learning environment which requires buildings that can be easily adapted to new technologies with flexible space to support group learning environments, the need to configure the campus more efficiently so that buildings housing similar subject areas are close to one another, opportunities to maximize energy efficiency and reduce maintenance costs over time, and an opportunity to create defensible space and lines of sight between buildings.
- O1-4** The PEIR includes alternatives to the proposed plan which include four different preservation/reuse alternatives (e.g., Full Preservation, Maximum Reuse, Majority Reuse, and Significant Reuse Alternatives). These alternatives look at progressively greater preservation of the Neutra/Alexander-designed buildings and what it would mean for configuration of the campus master plan and how the education goals could or would not be met through increasing preservation of these resources. The alternatives vary in the extent to which they meet the planning criteria objectives (as shown in Table 3-4) and the alternatives will be presented to the Board of Trustees who will have to weigh the goals of preservation with the educational objectives of the District. What the *Sierra Club v. Gilroy City Council* case tells us is that if there is substantial evidence in the record to support the findings and decision to certify the EIR, then the lead agency does not have to deny a project because it has significant adverse effects, and it does not have to choose the least impacting alternative. As the comment indicates, a lead agency should not approve a project with significant adverse effects when feasible alternatives or feasible mitigation measures can lessen the effects.
- O1-5** The Page & Turnbull Historic Structures Report was commissioned by the District, and the alternatives developed in the report were used as a basis for the alternatives carried forward in the PEIR. The full preservation alternative does not allow the district to meet their educational objectives. The Board of Trustees will first and foremost consider OCC’s students and their needs, and balance that with the desire of a segment of the larger community who would ideally like to see a Full Preservation Alternative implemented on campus.

CEQA defines “feasible” as “capable of being accomplished in a *successful* manner within a reasonable period of time, taking into account economic, environmental, social, and technological factors.” Public Resources Code section 21061.1 (emphasis added). For an alternative to be feasible, it must be “successful” at achieving the

project's objectives. Thus, an alternative may be rejected as infeasible if it "would not fully meet the project objectives...." *Association of Irrigated Residents v. County of Madera* (2003) 107 Cal.App.4th 1383, 1400.

Here, the Page and Turnbull report did not analyze feasibility within CEQA's meaning. Rather, the Page and Turnbull report considered whether the buildings could physically be re-used. The Page and Turnbull report did not analyze whether re-use would meet the project objectives. As such, the Page and Turnbull report does not opine that re-use is feasible within CEQA's meaning.

- O1-6** Thank you for recognizing the challenge facing the Board of Trustees to meet the ever-changing needs of campus facilities and the demands of increasing enrollment numbers. There are examples of campuses that have successfully retained and rehabilitated campus buildings. The Draft EIR does not ignore the buildings' significance. One of the unique challenges facing OCC is the number of buildings (23 buildings were identified by Ostashay & Associates and 15 by Page & Turnbull) that have been deemed historically significant and their location (all in the central core of campus). The number of buildings and their concentration in the core of campus is different from other college campuses that have fewer historic buildings or ones that are not all set within the campus core.
- O1-7** As part of the Draft EIR preparation process, and with the engagement of Page & Turnbull to prepare a Historic Structures Report, plus the involvement of District faculty and staff, the District has already explored alternatives to the proposed project. Thank you for your interest in this project.

INTENTIONALLY LEFT BLANK

Comment Letter I1

September 8, 2015

Jerry Marchbank
 Senior Director, Facilities, Planning and Construction
 Coast Community College District
 1370 Adams Avenue
 Costa Mesa, CA 92626
 RE: Recirculated Draft PEIR – Public Comment

Dear Mr. Marchbank,

My name is Nina Smith and I am a resident of Newport Beach. I live near the Mariners Medical Arts complex, another local example of exceptional work by the master architect, Richard Neutra. I wrote to you last year.

First, thank you for the proposed preservation and reuse of the Neutra-designed Business Education row building and Haley Business Center in the campus core. I am writing to you again to urge you to reconsider your plan to demolish the other Neutra buildings on the Orange Coast College campus. I do not believe this plan is in the best interest of the community.

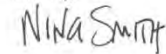
All of these structures, which have grown in significance over the last 50 years, will continue to grow even more significant in the next 50 years. These buildings make not only the college campus, but our local community unique. Those of you who favor demolishing these structures need to have a better vision for the future and not destroy something that truly has significant architectural relevance.

In the name of progress, many suggest that these buildings are functionally obsolete and no longer appropriate to the site and campus. I believe the contrary is true and that your proposal is no different than destroying a significant piece of art. The Neutra-designed buildings on the OCC campus are a public form of art and the college, as an educational institution, has a moral responsibility to preserve them. What better stewards of art than an educational institution. OCC can be known for preserving relevant architectural buildings or be known for destroying them.

When family and friends visit from out of state, I don't take them to Disneyland. We tour OCC and other sites in the OC that showcase the works of Neutra and other mid-century architects. There is research that proves historic preservation pays off. As the steward, the college would benefit in many ways... just as the Diocese of Orange has learned by refurbishing and preserving the Arboretum building on their campus that was designed by Neutra.

Neutra is widely regarded as one of the "masters" of modern architecture. Please don't destroy these structures of exceptional importance. I urge you to preserve and repurpose all of the Neutra buildings.

Sincerely,



Nina Smith

Nina Smith | 2129 Hamilton Lane | Newport Beach CA | 92660

I1-1

I1-2

I1-3

I1-4

I1-5

INTENTIONALLY LEFT BLANK

Response to Comment Letter I1

I-1 Nina Smith, Resident of Newport Beach

September 8, 2015

- I1-1** Thank you submitting a comment letter. The District received your comment letter for the original Draft PEIR; however, it should be noted that the previous comment letter does not require a written response since the PEIR has been recirculated, pursuant to CEQA Guideline 15088.5(f)(1). However, while the District did not respond to that letter, it was considered in the revision of the project and the development of additional alternatives included in the Recirculated Draft EIR. As part of the Recirculated Draft PEIR, the District undertook a robust alternative analysis that looked at four different preservation alternatives (e.g., Full Preservation, Maximum Reuse, Majority Reuse, and Significant Reuse Alternatives). These alternatives look at progressively greater preservation options and what it would mean for configuration of the campus master plan and how the education goals of the college and district could or would not be met through increasing preservation of the Neutra/Alexander-designed buildings. These will be the alternatives that will be presented to the Board of Trustees.
- I1-2** The District understands that there are some members of the public who believe that preservation goals should supersede the goals of OCC. The District has spent a significant amount of time (approximately 1 year since the last Draft PEIR was circulated) and approximately 4 years since the development of the 2020 Facilities Master Plan, reaching out to their stakeholders (faculty, staff, and students) and the local community through meetings and presentations to communicate the goals of the plan. Furthermore, the District commissioned Page & Turnbull, a well-recognized historic preservation architectural and planning firm, to prepare a Historic Structures Report which takes a very detailed look at the Neutra/Alexander-designed buildings, their existing condition, and what it would cost to adaptively reuse them. The Page & Turnbull report is publicly available as part of the PEIR and shows that the District is openly considering alternatives to the proposed plan.
- I1-3** Thank you for your comment regarding the fact that the District should shift its focus to becoming a steward of the Neutra/Alexander-designed buildings. The PEIR Alternatives do look at progressively greater preservation reuse options of the Neutra/Alexander-designed buildings in order to give the public and Board of Trustees a full spectrum of various preservation possibilities.

- I1-4** Under the preferred alternative, there are Neutra/Alexander-designed buildings that would remain on campus even if the proposed master plan were to be adopted by the Board of Trustees. At a minimum, the District would preserve the Business Education row buildings and the Robert B. Moore Theater, which some feel are the most representative examples of Neutra’s work on the campus. The District is trying to balance the desire for preservation with their educational master planning goals to better serve their students, faculty, and the community with modern teaching and learning facilities.
- I1-5** In addition to trying to balance the desire for preservation with its educational master planning goals, the District must consider other objectives, including the total cost of updating, maintaining, and operating older buildings that may still not meet the educational needs of OCC, as well as the fact that the District has to maintain certain capacity load ratios in how educational space is allocated in order to remain competitive for state capital dollars. These decisions factor into the District’s ability to preserve and repurpose all the Neutra/Alexander-designed buildings. Linda Sohl-Ellison’s letter (Letter I-2) to the Board of Trustees about the OCC Dance Department’s plight for new dance facility for 25 years is a poignant example of the type of problem that the District needs to solve and has the opportunity to solve with implementation of the 2020 Facilities Master Plan.

Comment Letter I2

Rachel Struglia

From: Marchbank, Jerry <jmarchbank@mail.cccd.edu>
Sent: Thursday, September 17, 2015 4:55 PM
To: Rachel Struglia; Caitlin Munson
Subject: Fwd: Comments for Board in support of the New Dance Facility in "N" location/Projected Campus map
Attachments: Dance FacilityNeeds.pdf; ATT00001.htm

Another OCC comment for the record.

Sent from my iPhone

Begin forwarded message:

From: <jindasohl@aol.com>
Date: September 17, 2015 at 3:27:47 PM PDT
To: <jmarchbank@cccd.edu>
Cc: <rpagel@occ.cccd.edu>, <drharkins@gmail.com>
Subject: Comments for Board in support of the New Dance Facility in "N" location/Projected Campus map

Hello Jerry,
 I hope it is not too late to submit this information to the Board of Trustees. I was at the recent community meeting for OCC facilities planning & future construction/reconfiguring of the campus. **I wish to go on record that the OCC Dance Department is in complete support of this latest proposed campus map with the planetarium located next to the library and with the new dance facility in this map's location (labeled "N" on the map), positioned directly across from the Robert B. Moore Theatre and the OCC Music building.** This location is exactly where the OCC Dance Department wants to be -- for very practical and obvious reasons. We have requested a singular, new building that specifically addresses the department's needs for student and faculty dance studio space, rehearsal space, resource room, office space, costume storage, dressing rooms with showers, bathrooms, a modest student lounge, etc. Our request in a document dated 6/19/2013 was submitted to Rich Pagel, President Harkins, VPA Dean, the OCC facilities committee, Dennis Reid, the architects hired by the campus and others. I am attaching that document again for you and for the Board.

At one time the Dance Department's full time faculty members were willing to consider re-purposing a portion of building #7 (The original OCC Library/ "historical building") only because of its location near the theatre. But after measuring the rooms, ceiling height, etc., we agreed that it simply would not work. It would require tearing down part of the existing building and attaching a new 2-story building/wing to the old building that can accommodate the larger dimensions required for dance classes. Our proposed studio dimensions are not possible in building #7. The dance faculty, architects hired by OCC and facilities committee members came to the conclusion that this existing structure just will not meet the training and space needs of future dance students and faculty. OCC dance faculty members have attended most all of the facilities meetings

I2-1

I2-2

over the past year and a half. Though the committee and Board may receive opposition from a few community members for the campus map proposed Wed., Sept. 9, 2015, I wish to applaud the facilities committee members and architects for their very thoughtful, careful investigation and consideration on the planning of future OCC campus buildings, pathways and landscaped areas.

12-2
Cont.

The OCC dance faculty members wish to remind the Board that Dance has waited more than 35 years for a decent dance facility to better support the campus and OCC dance students, and that our program will require a one time investment of dollars to build this new dance facility, with little funding required annually to sustain the program-far less than other departments on campus. Our main need is SPACE (and currently we do not have nearly enough space--see past Dance Department Program Review submissions) The old Library building does not provide adequate dance studio space to meet our needs. Funding a new dance facility at Orange Coast College results in no overlap in costs or programs with our sister colleges. Coastline Community College no longer has a dance program and Golden West College's dance department is very small with one studio and only one faculty member who has worked there for 40 years.

12-3

The OCC Dance Department changed divisions 10 years ago, yet we are still not physically located in our division, Visual and Performing Arts. Each end of semester when we have dance productions with 25 classes performing, there are too many dancers and no place for them to warm up, change costumes and wait for their turn to perform onstage. The backstage area is just not big enough, and there is no dance studio for them to prepare. Dancers are forced to wait outside the building (a safety problem regarding possible student injuries as they practice on the concrete, and unhealthy during cold evenings or rainy weather that we do sometimes experience). The proposed dance facility will be located close to the backstage entrance of the theatre, enabling the overflow of dance students to warm up, prepare and stay warm in the dance studios, resulting in a better performance and less disturbance to the Theatre and Music classes and rehearsals.

12-4

Besides our own department productions, OCC dancers perform in a variety of campus recruitment and community programs such as Senior Day, Multi Cultural Day, etc. By building the dance facility in the "N" location on the map, Dance will be better able to collaborate with Music and Theatre and serve the student body and campus as a whole. The facilities committee has approved the budget for the new dance facility and we are eager to start construction in location "N." We hope the Board of Trustees will approve the facilities committee's decision and move forward as quickly as possible to break ground and build a wonderful, new OCC dance facility in the projected location.

12-5

Please let me know that you received this email and attachment.

Respectfully,
Linda Sohl-Ellison
OCC Dance Department Faculty

OCC DANCE DEPARTMENT SPACE REQUEST 6/19/13

For more than 25 years the OCC Dance Department has been requesting an upgraded facility to better support student learning and to improve the focused training potential of OCC's Dance Program. As part of Phase III, supported by Measure C, we are asking again for a repurposed or new OCC DANCE/PILATES FACILITY that can house the entire OCC program in one building, located in close proximity to the Robert B. Moore Theatre.

Brief History of the OCC Dance Department, space issues and space requests: The OCC dance program began in 1960 when Dorothy Duddridge, one of only two female faculty in the OCC physical education division, began teaching dance. She presented the first OCC dance concert on stage in 1961. Dottie Duddridge taught four dance classes per week in modern dance and ballroom, coached tennis and archery and choreographed dances for the theatre program. She was the first OCC dance director, teacher and visionary for what evolved into the highly respected OCC Dance Department. During its 53-year history, and with the input of many professional dance faculty and subsequent chairpersons, Dorothy Duddridge's initial vision developed into a vital training program in all genres of dance and Pilates, pioneering course offerings and certificate programs, and serving as a model for many other California community college dance and Pilates programs.

OCC earliest Dance classes were taught in the campus's old gymnasium and also in a large adjoining dance studio (both the gym and the studio had sprung floors). This original gymnasium building was cut into two sections and moved off the OCC campus and onto the Vanguard College campus in the early 1980's. The new OCC Basil Patterson Gym was built and in this new building the dance program was reduced to one dance studio, and the gym foyer which had a tiled floor laid over concrete; the dance department eventually added a small sprung dance floor in the gym foyer around 1979. In 1971 dance courses previously listed in the catalogue under the code "PE" were categorized under the code "DANC," as they are today.

Under Dottie's direction, the dance faculty grew to 3 full time dance faculty positions, one 75% position, plus 8 – 12 part time dance faculty and part time musicians. In the early 1980's, recognizing the limitations on the dance program due to its lack of studio space and performance space, Dottie Duddridge hired an architect to design a large dance studio that would convert into an informal theatre performance space. This building was designed to connect to the women's locker room, and required part of the adjoining parking lot to accommodate the building's square footage. Despite her efforts to convince administrators and others on campus of the dance department's need for more space, this project was never realized because administrators did not want to loose any portion of the parking lot.

Dottie retired in 1984 and Karen Shanley became the second OCC Dance Department chairperson, until her retirement in 1999. When Dorothy Duddridge and Suzanne Joseph retired (Suzanne had a 75% contract position), both positions were lost, but eventually the department was given one 50% teaching position and one full time classified staff musician position. Karen Shanley created OCC's new Pilates and dance conditioning curriculum and developed one of the first college Pilates certificate programs in the state. She expanded the OCC world dance course offerings and added vocational courses such as "careers in dance." During her time as OCC dance chair, the dance department gained one dance studio (studio C) and access to one indoor handball court for the department's Pilates classes, but the department lost use of the gym foyer dance space; it was returned to the PE program. The dance department also eventually lost the 50% position, leaving only two full time faculty, one classified staff musician and 15-19 part time faculty.

Jeff Mayor, department chair for the next 8 years, and current dance department chair, Amelie Hunter have overseen and instituted many programs, new ideas and developments, and have continued to seek expanded space for the OCC Dance Department. Amelie was hired as full time faculty in 2001 (finally bringing back three full time dance positions, as in the 1970's and early 1980's). In repeated program reviews OCC dance chairs and dance faculty have requested more studio space, more storage space and more dance office space -- appropriate facilities to support the expansion of the dance program over the many years. Ten years ago, when the dance department "moved" from the Physical Education

12-6

Division to the Visual and Performing Arts Division, the dance program gained two small Pilates spaces in the Arts Center building, access to two more indoor handball courts in PE, one office for the dance musician, but never received the facility improvements promised by Phase III of bond measure C. In addition, the dance department lost proposed new space in the new gym construction because of the departments "move" to VPA, and also lost full use of its primary dance studio space, studio B, because adaptive PE classes were relocated to dance studio B (rather than in the new gym complex as was previously planned by the PE department when the building was built).

As you can see, the dance department has requested facility improvement and expansion of dance spaces for 30 years or more and has still not been able to achieve this mission with a unified dance facility. Dance is the only OCC program that uses facilities "scattered across campus" which is inefficient for students and faculty and does not support a unified approach to education. We strive to provide comprehensive training of dancers/teachers/choreographers in technique, Pilates, choreography and performance of all genres of dance in a focused and organized way, in an organized training center.

Important Note: Due to recent Coast Community College District decisions and/or sister college decisions, the OCC dance department is the only remaining comprehensive dance program of the three colleges. Golden West reduced its dance program to a small number of course offerings taught by only one remaining full time faculty member. And this past year, Coastline Community College eliminated its entire dance program (despite two new dance studios that were just built)! The OCC Dance Department is the only remaining comprehensive dance and Pilates program in the district. We, the OCC dance faculty hope that our OCC administration will recognize this great opportunity to support unifying the OCC Dance Department by providing an appropriate sized new facility or a repurposed building (close to the OCC Robert B. Moore Theatre) that will house the entire OCC Dance and Pilates program.

To best serve the OCC student population we propose the following list of requirements with all rooms located in one Dance/Pilates Facility. Each dance studio and practice studio will require sprung dance floors, mirrors and a good sound system with mounted overhead speakers. Ideally the studios and offices will all have windows for cross ventilation, but they will also have heating and air conditioning that can be controlled by thermostat within the individual rooms. Dance studios must be soundproofed. Storage closets can serve as additional sound proofing between studios. Please refer to the attached Excel document with dimensions of current OCC Dance and Pilates office and storage spaces. OCC Dance and Pilates rooms are currently located in 5 different buildings across campus: the gymnasium building, handball courts, Visual and Performing Arts "Art Center" building; male dance students and male dance faculty use the men's Physical Education locker room and bathroom, and female dance students use the women's PE locker room and bathroom.

1. Dance Studio #1 that can transform into an informal Performance Theatre- for classes, rehearsals and informal performances, minimum dimensions of 50' X 90' with mirrors on one wall and a curtain cyclorama that can be pulled across to create a performance space. Must have: sprung dance floor, mirrors, ballet barres, sound system and speakers and piano (the dance department currently has 3 pianos). There must be at least 3 access doors for performers and audience, a built in riser seating system that can fold out from the wall or be hidden out of sight against the wall opposite the performance side of the studio. The studio must be able to seat 100 people for a modest informal public performance. Ceilings must be high enough to accommodate and allow for focusing a basic theatrical lighting system with an overhead lighting grid. The power outlets in the studio theatre must be able to accommodate theatrical lighting and audio needs. The space needs a sound system with 4 overhead speakers and DVD projection capability, plus a wall mounted TV monitor. The studio must have one or more attached storage closets totaling at least 250 square feet for storage of music instruments, side light booms, light board, flats and other props and equipment). Dressing rooms and bathrooms need to be located close by for performers. Bathrooms for audience need to be close by.

12-6
Cont.

2. Dance Studio 2 – for classes and rehearsals, with minimum dimensions of 40' X 70' (minimum ceiling height, 11') sprung dance floor, mirrors, barres, sound system, TV monitor and DVD player (with an attached storage closet of at least 112 sq. ft. for music instruments and equipment)
3. Dance Studio 3 - for classes and rehearsals, minimum dimensions of 40' X 50' (minimum ceiling height, 11'), sprung dance floor, mirrors, barres, sound system, TV monitor and DVD player (with an attached storage closet of 112 sq. ft. for music instruments and equipment)
4. Dance Studio 4 - for classes and rehearsals, minimum dimensions of 40' X 50' (minimum ceiling height, 11') sprung dance floor, mirrors, barres, sound system, TV monitor and DVD player (with an attached storage closet for music instruments and equipment)
5. Student practice studio 1 – at least one student practice studio with minimum dimensions of 40' X 35' (minimum ceiling height, 11'), sprung dance floor, mirrors and sound system are needed
6. Student/faculty practice studio 2 – minimum dimensions of 40 X 30 (minimum ceiling height, 11') with sprung floor, mirrors and sound system.
7. Pilates Studio 1- minimum dimensions of 40 X 50 (minimum ceiling height, 11') with sprung floor, mirrors, sound system, TV monitor and DVD player (with an attached storage closet and shelving for Pilates equipment of at least 112 sq. ft.).
8. Pilates Apparatus Room (with connected office space and separate storage closet)- minimum dimensions for Pilates Apparatus Studio of 40' X 50' (minimum ceiling height, 10'), minimum attached office dimension of 10' X 12', minimum storage closet dimension of 10' X 12'.
9. Female Student Dressing Room - with 3 showers, 3 sinks, 4 toilet stalls and 50 lockers (located near Dance Studio/Theatre #1)
10. Male Student Dressing Room - with 2 showers, 2 sinks, 2 toilet stalls, 2 urinals and 20 lockers (located near Dance Studio/Theatre #1).
11. Student Dance Storage Library/Media Room – minimum dimensions 12' X 14' to house dance archives: books, magazines, dance department DVD's and historic DVD's. Must have shelving, computer, Internet, DVD player, TV monitor, 2-4 tables or desks, seating.
12. Dance Costume Storage Room – minimum dimensions of 30' X 70' (located near Studio Theatre # 1) with hook up for washer and dryer, shelving and garment racks.
13. Dance Office 1 for Full Time Faculty – minimum dimensions 10' X 13' with windows, heat and air conditioning controlled on individual thermostat.
14. Dance Office 2 for Full Time Faculty – minimum dimensions 10' X 13' with windows, heat and air conditioning controlled on individual thermostat.
15. Dance Office 3 for Full Time Faculty – minimum dimensions 10' X 13' with windows, heat and air conditioning controlled on individual thermostat.
16. Office 4 for Classified Dance Staff Musician (Plus Adjacent Recording Room/Music Storage) – minimum dimensions of 10' X 13' (plus adjacent storage and recording studio space, 12 X 14' or separate recording room located in close proximity to musician's office).
17. Dance Office 4 & Storage Space -- Shared Office space with 2 desks, dance faculty mail slots, storage cubbies and closet for 17 part time dance and Pilates faculty. Minimum dimensions 12' X 16'.
18. Female Faculty Dressing Room – with 2 showers, 2 sinks, 2 toilet stalls, 20 lockers, minimum dimensions: 20' X 20' (located near faculty offices).
19. Male Faculty Dressing Room – with 1 shower, 1 sink, 1 toilet stall and 1 urinal, 10 lockers, dimensions: 14' X 14' (located near faculty offices).
20. Student Lounge, Warm up/Stretching Space & Storage – with chairs, sofa, tables, refrigerator, microwave, cubbies for temporary storage, wall space for large bulletin boards for performance and audition announcements. Minimum dimensions: 30' X 40'

I2-6
Cont.

21. Outdoor Courtyard with Portable Tables & Benches for Students -- used for studying and quick meals between dance classes, meetings, receptions for performances, welcoming new students, fostering dialogue, creative ideas, and for the support of campus events such as outdoor dance and music performances.
22. Two Separate Wheel Chair Accessible Bathrooms with toilet stalls and sinks - located off the outdoor courtyard for students, visitors and audience members.

JUSTIFICATION FOR DANCE/PILATES FACILITY REQUEST FROM 2010 OCC DANCE DEPARTMENT PROGRAM REVIEW:

- 1) Students in our performance classes do not have adequate rehearsal spaces to choreograph and practice their dances. Quality dance requires a dance studio space with dimensions similar to a stage, proper raised flooring, mirrors and sound system. Without the appropriate facilities, dancers will risk injury by practicing on concrete, in grass, or in spaces that are too small. To build endurance, spatial awareness and speed, and to be able to repeat leaps and jumps over and over again, dancers must practice in a dance studio with appropriate conditions. We currently have only one large dance studio (shared with Adaptive PE and cheer squad) and one medium sized dance studio. Both studios are scheduled with daily classes from 9:00am to 10:20pm, leaving almost no open time slots for student and faculty rehearsals that are crucial for dance department productions.
- 2) Our Pilates apparatus room is crowded with its 13 pieces of equipment, yet it does not have enough equipment for all of our students to work simultaneously. Instructors could use their class time more efficiently if all students were able to work on the equipment together. Without the delays of waiting for available equipment, students would improve their skills more quickly and they would progress to a higher level of achievement by the end of the semester.
- 3) The tiny, triangular shaped room adjacent to the Pilates apparatus room that houses most of our dance conditioning classes (a critical part of the Pilates/Dance Conditioning Certificate Program) cannot fit the 20-30 students who normally enroll in the classes. Movements must be modified to accommodate the crowded space. Once again, student progress is impaired. More students could be served if we had a larger dance conditioning studio and more equipment.
- 4) A unified costume and prop storage space adjacent to or within our unified dance facility would significantly aid our students by providing easy access to costuming and prop possibilities for their performance and choreography classes. One of the skills necessary for dancers and choreographers is learning to build costumes from pre-existing basics. Finding costumes and comparing options from existing costume stock is challenging because we now use three separate spaces, all of which are crowded and difficult to access.
- 5) Students in our dance classes need a dance resource library with DVD's, videos, books and our dance archives. Almost all of our classes use video to record skill tests. Students do not have a place to sit and properly view skill test videos and archival dance footage that they are required to watch as a part of their class assignments. Presently they watch videos in our small dance office which is home to 17 faculty members, several of whom have office hours that are constantly being interrupted by the flow of students moving in and out of the office to watch videos. The OCC library cannot house our dance archives in one designated space (books, magazines, DVD's, videos) nor would storage of the dance archives in the library, located across campus, provide the

12-6
Cont.

best access for students and dance faculty. This room needs to be located in the dance center building for best functionality and access for dance students as well as faculty.

The Dance Department's program will be greatly enhanced by having a single, integrated dance center in three main ways:

- 1) Increased class and rehearsal space for performances will raise the standard of performance and choreographic skills. By raising this standard our program will be able to generate a higher rate of OCC dance transfers to four-year institutions. In addition, our program will attract more dance majors.
- 2) Increased space for Pilates and dance conditioning classes and additional apparatus will strengthen the quality of our program's effectiveness in training all of our students, but in particular our certificate students who need to practice on Pilates equipment and have the ability to be fully challenged in our conditioning classes. Improved facilities will increase the success rate of students graduating from our Pilates/Dance Conditioning Certificate Program. While not all of our Pilates/ Dance Conditioning Certificate students are dancers, we know that more dancers would enroll in our certificate program if dance studios were not a campus-distance walk from the Pilates and dance conditioning studios. More OCC dance students would take advantage of our Pilates program if dance and Pilates studios were housed in a dance center.
- 3) A unified costume/prop storage space will make finding costumes and creating upon pre-existing dance costume basics easier for our students. Students need a costume/prop storage space that gives them easy access to all of our costumes (costumes easily visible, inventoried and hung on costume racks) with ample room to try on costumes in front of a mirror. With a suitable costume/prop room, costuming for OCC dance productions would be more professional, more inventive props would be used, providing a higher level of theatricality to OCC performances and enriching the choreographer and students' artistic development. Once again the quality of the students' dance education would be enhanced.
- 4) A dance resource library will assist the OCC Dance Department in its mission to provide a comprehensive education to all students who take dance classes. Our students will benefit by having convenient access to dance videos, DVD's and other valuable dance archival materials to enhance their studies, and faculty can more effectively fulfill course objectives.

A completion date for the dance center is obviously dependent on the budget. "Realistically, we would like to see work on remodeling a pre-existing building in two years or begin construction on a new building within five years"

(This timeline was sated in our 2010 Program Review, so we are clearly past that timeline).

I2-6
Cont.

INTENTIONALLY LEFT BLANK

Response to Comment Letter I2

**Linda Sohl-Ellison
OCC Dance Department Faculty**

- I2-1** The commenter states that she is in full support of the proposed 2020 Facilities Master Plan because it locates the OCC Dance Facility near the Robert B. Moore Theater and the OCC Music Building, completing an arts-themed focus for that part of campus.
- I2-2** The commenter explains in great detail why repurposing a Neutra/Alexander-designed building would not meet the specific needs of the dance program. This explanation is very important for the pro-preservation public to understand because it shows that the Neutra/Alexander-designed buildings cannot easily be repurposed to fit the specific educational needs of this campus.
- I2-3** The commenter goes on to explain that one of the biggest issues with reusing an existing building is that it still does not provide enough space for the needs of the dance program and it is not possible to gain enough space unless significant modifications were made (tearing down part of the building and attaching a two-story wing) so that the proper dimensions for dance classes can be maintained. Given the amount of modification that would be required for a Neutra/Alexander-designed building to house the dance program, it is not guaranteed that the historical integrity of the building could be maintained.
- I2-4** According to the commenter, the dance students have been “making do” with a less-than-adequate situation for performing and learning for many years, resulting in safety issues and disturbance to other users of the theater and music buildings.
- I2-5** The proposed location for the dance facility on the 2020 Facilities Master Plan allows the dance program to better serve the students and campus community.
- I2-6** This attachment presents the history of the OCC Dance Department, their space issues and their request for more space for more than 25 years. Dance is the only OCC program that uses facilities scattered across campus, which is inefficient for students and faculty and does not support a unified approach to education. The 2020 Facilities Master Plan could remedy this problem and provide a tremendous opportunity for the students and the community.

INTENTIONALLY LEFT BLANK

Comment Letter 13

Orange Coast College
Vision 2020 Facilities Master Plan
Program EIR

Please leave comment card in one of
the drop-off boxes or mail this card by the end
of the ~~scoping~~ ~~period~~ (September 9, 2015).
Public Review October 5

Name: _____

Agency/Affiliation: _____

Address: _____

Email Address: _____

Comment: _____



ORANGE COAST COLLEGE

Place
Stamp
Here

Coast Community College District
ATTN: Jerry Marchbank
1370 Adams Avenue
Costa Mesa, California 92626

Comment continued: As a student at Orange Coast College for 3 yrs, I believe that the vision 2020 is great and optimistic for the next generation. In the next decades these buildings (old buildings) will ~~be~~ disappear and their Architectural Significance will disappear too. Therefore, it's time for change and advancement.

If you have any comments or questions please call (714) 390-3835.

13-1



Response to Comment Letter I3

OCC Student

I3-1 Thank you for your support of the Vision 2020 Facilities Master Plan.

INTENTIONALLY LEFT BLANK

Comment Letter I4

Orange Coast College
Vision 2020 Facilities Master Plan
Program EIR

Please leave comment card in one of
the drop-off boxes or mail this card by the end
of the ~~scoping~~ period (~~September 9, 2015~~).
Public review October 5


Name: *Both Retakes*

Agency/Affiliation: *Resident*

Address: *COSTA MESA*

Email Address: *-*

Comment: *Thanks for changing*
1) Relocation of the
parking structure
improves pedestrian



ORANGE COAST COLLEGE

Place
Stamp
Here

Coast Community College District
ATTN: Jerry Marchbank
1370 Adams Avenue
Costa Mesa, California 92626

I4-1

Comment continued: Traffic issue. Shared parking with
OCFEC was not realistic.

2) Expansion of recycle center - looking
forward to being able to have better
access as I use it several times
a month.

↑ I4-1
Cont.

I4-2



Response to Comment Letter I4

Beth Retares
Resident of Costa Mesa

- I4-1** The commenter thanks the District for moving the location of the proposed parking structure with the OC Fair and Event Center to a location on campus.
- I4-2** The commenter is looking forward to using the expanded Recycling Center.

INTENTIONALLY LEFT BLANK

Comment Letter I5

Orange Coast College
Vision 2020 Facilities Master Plan
Program EIR

Please leave comment card in one of
the drop-off boxes or mail this card by the end
of the ~~scoping~~ period (September 9, 2015).
~~Public review~~ October 5

Name: Mr. & Mrs. Drain

Agency/Affiliation: College Park

Address: 421 Princeton Dr.

Email Address: Teresadrain@gmail.com

Comment: As a college Park
resident, I am thankful
that we heard our
concerns about the

Place
Stamp
Here

Coast Community College District
ATTN: Jerry Marchbank
1370 Adams Avenue
Costa Mesa, California 92626

I5-1



ORANGE COAST COLLEGE

Comment continued: Parking structure on the OC Fair lot and relocated it to the logical, central location near the stadium.

We are also very pleased that the OCC Village/Hotel is not being pursued at this time. This OCC Village as shown is too close to the residential neighborhood. a setback (with parking?) would be a reasonable accommodation

15-1
Cont.

15-2



Orange Coast College
Vision 2020 Facilities Master Plan
Program EIR
Please leave comment card in one of
the drop-off boxes or mail this card by the end
of the ~~opening~~ ^{comment} period (September 9, 2015).
~~Public Review~~ ^{October 5}

Name: Mrs. Drain

Agency/Affiliation: College Park resident

Address: 427 Princeton Drive

Email Address: Peresa.Drain@gmail.com

Comment: Thank you for
improving and expanding
the recycling center.
The entry, as is, is
→



ORANGE COAST COLLEGE

Place
Stamp
Here

Coast Community College District
ATTN: Jerry Marchbank
1370 Adams Avenue
Costa Mesa, California 92626

15-3

Comment continued: very difficult. The recycle
center serves the community at large,
especially since the city of Costa Mesa
closed at least 2 recycling centers in
the city.

15-3
Cont.



Orange Coast College
Vision 2020 Facilities Master Plan
Program EIR

Please leave comment card in one of
the drop-off boxes or mail this card by the end
of the ~~seeing~~ ^{public review} period (~~September 9, 2015~~
~~October 5~~).

Name: W. S. MRS. Drain

Agency/Affiliation: Colleg Park Homeowner

Address: 427 Princeton Drive

Email Address: Teresc Drain@gmail.com

Comment: What is planned
for the "new" District
Transportation center
completed in 2005?

→



Place
Stamp
Here


Coast Community College District
ATTN: Jerry Marchbank
1370 Adams Avenue
Costa Mesa, California 92626

15-4

Comment continued: That was a part of a \$4.5M
Bond and if it is being removed or
relocated, the taxpayers need an explanation.

↑
I5-4
Cont.



<p align="center">Orange Coast College Vision 2020 Facilities Master Plan Program EIR</p> <p><i>Please leave comment card in one of the drop-off boxes or mail this card by the end of the scoping period (September 9, 2015).</i> <i>Public review October 5</i></p>	<p align="center">Place Stamp Here</p>
<p>Name: <u>Mr. & Mrs. Brown</u></p>	
<p>Agency/Affiliation: <u>College Park Homeowner</u></p>	
<p>Address: <u>427 Princeton Drive</u></p>	
<p>Email Address: <u>Teresa Brown @ Gmail . com</u></p>	
<p>Comment: <u>FULL</u></p>	<p>Coast Community College District ATTN: Jerry Marchbank 1370 Adams Avenue Costa Mesa, California 92626</p>
<p><u>I support the preservation</u> <u>and re-purpose of All</u> <u>The Neutra buildings.</u></p>	<p>15-5 ↓</p>
<p align="center"> ORANGE COAST COLLEGE</p>	

Comment continued: This architect is a legend in OC and elsewhere and these buildings are worth the preservation effort. The mid-century modern design is a treasure and becoming more popular with time.

Repurpose these buildings as student lounges, museum/display of arts and student projects. They are central to the campus.

Keep the original planetarium as a student lounge! The design is timeless

15-5
Cont.

15-6



Response to Comment Letter I5

Mr. and Mrs. Drain Residents of the College Park neighborhood

- I5-1** The commenter thanks the District for moving the location of the proposed parking structure with the OC Fair and Event Center to a location on campus.
- I5-2** The commenter is also very pleased that the OCC Village with a hotel is not being pursued at this time because it is too close to the College Park neighborhood. The commenter is open to the concept if there were some sizable setbacks proposed between the OCC Village and the residential neighborhood. As the District stated in the PEIR, this project component would be subject to future CEQA review when a specific development proposal is put forward.
- I5-3** The commenter thanks the District for proposing the improvement and expansion of the Recycling Center and states that it is very much needed since the city has closed recycling centers.
- I5-4** The District Transportation Center was constructed in 2004 with Measure C funds. At the time the District operated buses and vehicles and a central building for transportation maintenance operations. The Center was part of a larger \$4.5 million project which also included parking lot improvements (gaining the college 500 spaces) and electrical and stormwater infrastructure improvements, which will remain. The building itself cost \$2.8 million. As a result of staffing attrition and the increasing cost to maintain an aging vehicle fleet, the District has made the strategic decision to no longer operate an internal Transportation Center. The use of external transportation resources will allow for greater flexibility and efficiency in serving instructional and operational needs. Furthermore, the college's Vision 2020 Educational Master Plan identifies a need to provide on-campus student housing. Based on feedback from community forums, the college has identified this site as providing the ideal setting to satisfy this educational planning goal while taking into consideration the impact on the surrounding community.
- I5-5** The commenter supports full preservation of the Neutra/Alexander-designed buildings on campus. The District, in preparing the Recirculated Draft PEIR, has examined a number of options with regard to the Neutra/Alexander-designed buildings. The District undertook a robust alternatives analysis that looked at four different preservation alternatives (e.g., Full Preservation, Maximum Reuse, Majority Reuse, and Significant Reuse Alternatives). These alternatives look at progressively greater preservation and what it would mean for configuration of the campus master

plan and how the education goals could or would not be met through increasing preservation. Along with the proposed Facilities Master Plan, these alternatives will be presented to the Board of Trustees.

- I5-6** The commenter believes all the buildings should be repurposed as student lounges, as a museum, art display, or for student projects, particularly the original Planetarium. In addition to trying to balance the desire for preservation with its educational master planning goals, the District must consider other objectives including the total cost of updating, maintaining, and operating older buildings that may still not meet the educational needs of OCC, as well as the fact that the District has to maintain certain capacity load ratios in how educational space is allocated in order to remain competitive for state capital dollars. These decisions factor into the District's ability to preserve and repurpose all the Neutra/Alexander-designed buildings.

Comment Letter I6

Orange Coast College
Vision 2020 Facilities Master Plan
Program EIR

Please leave comment card in one of
the drop-off boxes or mail this card by the end
of the scoping period (September 9, 2015).
Please return by September 5

Name: Jessie Fang

Agency/Affiliation: OCC Faculty

Address: _____

Email Address: j.fang5@occcd.edu


Comment: (on back)



Place
Stamp
Here

Coast Community College District
ATTN: Jerry Marchbank
1370 Adams Avenue
Costa Mesa, California 92626

Comment continued: I fully support the construction of the Planetarium as it is currently planned in the Vision 2020 plan. The facility will be a showcase attraction for the school, district, city, and county, cementing OCC's place as a genuine community college ~~that~~ that is forward-thinking and on the cutting edge. The programs offered at the planetarium will engage and enthral school children about the wonders of the universe (and their parents too!)

OCC Astronomy students will be able to take classes in the facility and have access to the latest technology and visualization tools. The planetarium ~~has the potential to~~ will be an incredible outreach vehicle enriching the lives of the entire community. We have a singular  opportunity to bring the vastness of the cosmos to OCC, and we must not let it slip out of our grasp. The legacy of the planetarium will be tremendous!

16-1

Response to Comment I6

Jerome Fang
OCC Faculty

- I6-1** Thank you for your support of the 2020 Facilities Master Plan and particularly the new Planetarium.

INTENTIONALLY LEFT BLANK

Comment Letter 17

Orange Coast College
Vision 2020 Facilities Master Plan
Program EIR

Please leave comment card in one of
the drop-off boxes or mail this card by the end
of the ~~opening~~ ^{public review} period (~~September 9, 2015~~ ^{October 5}).

Name: Riley Alexander

Agency/Affiliation: OCC student

Address: 534 El Modena Ave.

Newport Beach, CA 92663

Email Address: Rileyalexander@jano.com

Comment: _____

These new facilities
will only benefit



ORANGE COAST COLLEGE

Place
Stamp
Here

Coast Community College District
ATTN: Jerry Marchbank
1370 Adams Avenue
Costa Mesa, California 92626

17-1

Comment continued: me and my fellow ~~peers~~ peers.
The out-dated Neutra buildings,
while architectural classics, no
longer serve useful purposes to
our progressive ~~an~~ generation.
I agree with preserving some of the
buildings, for cultural, historic
purposes but saving all of the building
~~it~~ will not allow our school to move
forward with the rest of the world.
Give us the ~~change~~ to grow!
Chance



ORANGE COAST COLLEGE

17-1
Cont.

Response to Comment I7

**Riley Alexander
OCC Student**

I7-1 Thank you for your support of the 2020 Facilities Master Plan.

INTENTIONALLY LEFT BLANK

Comment Letter I8

Comments on Recirculated Program EIR (August 2015)

5.4.1 Light or Glare

I agree that the environmental impact of lighting and glare are negligible; however, please consider and respect the darkness needed for Astronomy night viewing in targeted areas around the new Planetarium. Lighting should be controllable and dimmable to facilitate educational and community needs for special events.

In support of Significant Reuse - Figure 6-4:

As a 15 year faculty member, architect, and former Historic Resource Commissioner for the City of Santa Ana, I encourage and endorse the Significant Reuse planning option. It is never easy to let important cultural resources go; however, the keeping of a majority or more of the buildings is hindering the mission of the current community of campus users for multiple reasons.

1. The vision to create a 24/7 campus with a residential community means that the campus needs to have a higher level of visual security for safety. The configuration of many of the historic buildings creates hidden areas and odd spaces that are difficult to light and limit visibility.
2. As the campus is growing in height and density, the central older buildings are causing a peripheral development pattern that will eventually make the center obsolete if it cannot be developed in keeping with the new buildings.
3. The amount of historic buildings retained in this scheme includes enough of the pattern and character of the mid-century modern development to respect our history, cultural roots, and architectural significance. It is vitally important to protect our legacy, but at a certain point it becomes a drain on the campus physically and financially to maintain the entire quantity of significant buildings.
4. The financial responsibility of maintaining these underperforming historic structures is a major drain on the campus in regards to energy, maintenance, and modernization. The buildings and walkways have been significantly diminished with unfortunate HVAC additions and other elements over the years and to get them all back to a respectful and useful state is a burden. Keeping a smaller, select number of buildings gives the campus a chance to focus limited resources and attention onto a more achievable goal of protecting part of our cultural legacy and the story of OCC.

Respectfully submitted,



Rose Anne Kings, Architect
Professor of Architecture, OCC

I8-1

I8-2

I8-3

I8-4

I8-5

I8-6

INTENTIONALLY LEFT BLANK

Response to Comment I8

Rose Anne Kings
Architect and OCC Professor of Architecture

- I8-1** Your comment about controlled lighting around the new Planetarium for the purposes of night star gazing is noted.
- I8-2** The commenter supports adoption of the Significant Reuse Alternative, but understands that keeping historic resources can sometimes hinder the mission of the community of campus users.
- I8-3** The configuration of the historic buildings creates safety issues through hidden areas and odd spaces that are difficult to light and limit visibility. One of the goals of the 2020 Facilities Master Plan is to create defensible space to foster a sense of safety among campus users.
- I8-4** The commenter states that as the campus grows in height and density, the central older buildings are causing a peripheral development pattern that will eventually make the center obsolete if it cannot be developed in keeping with the new buildings. The District agrees that the desire of pro-preservationists to keep the campus in a museum-like state as a legacy to the past is not realistic for a constantly evolving campus with a diverse set of needs and user groups.
- I8-5** The commenter believes that the Significant Reuse Alternative strikes the balance between preserving the pattern of mid-century modern campus development to respect our history, roots, and architectural significance, but would not hold the campus back physically and financially.
- I8-6** The commenter argues that rather than trying to maintain a whole set of underperforming historic buildings and instead preserving and protecting a smaller, select number of buildings gives the campus a chance to focus limited resources onto a more achievable goal of protecting part of the cultural legacy and story of OCC. The District thanks you for your insightful comments.

INTENTIONALLY LEFT BLANK

Comment Letter I9

Orange Coast College
Vision 2020 Facilities Master Plan
Program EIR

Please leave comment card in one of
the drop-off boxes or mail this card by the end
of the ~~scoping~~ period (September 9, 2015)
~~Public review~~ October 5

Place
Stamp
Here

Name: Steve Tamanaika

Agency/Affiliation: _____

Address: 1952 Rosemary Place

Email Address: cltamanaika@sbcglobal.net

Comment: _____

To meet the needs
of my community
I fully support this
Master Plan.



ORANGE COAST COLLEGE

Coast Community College District
ATTN: Jerry Marchbank
1370 Adams Avenue
Costa Mesa, California 92626

I9-1

Comment continued: It will improve service
to students, enhance benefits to
the local community, and
provide educational opportunities
for more students.

↑
I9-1
Cont.
↓



Response to Comment Letter I9

**Steve Tamanaha
Costa Mesa Resident**

- I9-1** Thank you for your comment in support of the adoption of the 2020 Facilities Master Plan.

INTENTIONALLY LEFT BLANK

Comment Letter I10


 J Linnert architecture
 1980 Continental Avenue
 Costa Mesa CA 92627
 jwlina@gmail.com
 949.722.8845
 09/30/15

Coast Community College District
Jerry Marchbank,
 Senior Director, Facilities, Planning and Construction
 1370 Adams Avenue
 Costa Mesa CA 92626

Subject: Notice of Availability of the Recirculated Draft Program Environment Impact Report (PEIR) for the Orange Coast College Vision 2020 Facilities Master Plan and Public Meeting

Dear Mr Marchbank,

Presently, Orange Coast College is a viable and dynamic academic learning environment. Its origins were commissioned by a committee led by the then new College president, Dr. Basil H. Peterson and vice-president Dr. James W. Thornton, Jr. over 60 years ago. They are to be commended for their foresight and innovation. Many of the original buildings of the college campus, were designed by Master Architect - Richard Neutra & Robert Alexander and leading Modern Landscape architect, Garrett Eckbo and have received many awards and commendations over the years.

It is understood, any actions that may cause a substantial adverse change to the original historic campus should be thoroughly evaluated as required by CEQA. Another course of action would be to reconsider the proposed master plan and restore/repurpose the historic and culturally significant structures and landscape.

As directed per the above noted Subject, please find following, requested scope and content information to be included in the PEIR.

I10-1



09/30/15

Subject: Notice of Availability of the Recirculated Draft Program Environment Impact Report (PEIR) for the Orange Coast College Vision 2020 Facilities Master Plan and Public Meeting
Continued.

SIGNIFICANCE

THE DEBATE ABOUT THE SIGNIFICANCE OF THESE STRUCTURES IS OVER. IT IS EVIDENT, PER PAIGE & TURNBULL'S HISTORICAL STRUCTURE REPORT THAT ALL BUILDINGS DESIGNED BY NEUTRA & ALEXANDER ARE SIGNIFICANT ARCHITECTURAL HISTORICAL RESOURCES OF THE HIGHEST LEVEL AND ARE WORKS OF A MASTER ARCHITECT. THE LANDSCAPES DESIGNED BY GARRETT ECKBO DESERVE EQUAL RECOGNITION. IT HAS BEEN SHOWN BY THE HISTORICAL STRUCTURE REPORT PROVIDED BY PAIGE & TURNBULL THAT THESE STRUCTURES ARE CULTURALLY SIGNIFICANT TO THE HIGHEST LEVEL, WARRANTING NATIONAL REGISTER CLASSIFICATION.

I10-2

THE ARGUMENT THAT THESE BUILDINGS ARE NOT WORTH SAVING HAS BEEN PROVEN THAT THEY ARE WORTH SAVING AND REPURPOSING. THEIR NATIONAL SIGNIFICANCE IS AS IF OUR NATION (APPROXIMATELY 300 MILLION PEOPLE) HAS DETERMINED THAT THEY ARE HIGHLY VALUED AND SHALL NOT BE DEMOLISHED...ANY OF THEM. SO, IT IS VERY APPROPRIATE AND EXTREMELY DESERVING TO SAY REGARDING THE DESIGN SUBSTANCE OF THESE STRUCTURES, "ISN'T THIS GREAT!"

I10-3

THROUGHOUT VISION 2020 DOCUMENTS THAT HAVE BEEN REVIEWED, EVEN THE "MEASURE M" SUMMARY, THESE STRUCTURES HAVE BEEN LABELED AS "AGED OR OUTDATED BUILDINGS". **CALLING THESE CULTURALLY SIGNIFICANT NATIONAL REGISTRY WORTHY STRUCTURES, "OUTDATED BUILDINGS" SUGGESTS HAVING NO VALUE AND IS MISLEADING. THEY HAVE BEEN MISLABELED. THEREFORE, THE PUBLIC HAS BEEN MISLED INTO THINKING THEY CAN BE DEMOLISHED WITHOUT MUCH CONCERN.**

I10-4



09/30/15

Subject: Notice of Availability of the Recirculated Draft Program Environment Impact Report (PEIR) for the Orange Coast College Vision 2020 Facilities Master Plan and Public Meeting
Continued.

QUITE FRANKLY IT MIGHT BE SERVING THE PUBLIC MORE TRUTHFULLY IF, **MEASURE M** WOULD BE REISSUED FOR ANOTHER VOTE STATING THE TRUE SIGNIFICANCE OF THESE STRUCTURES AND LANDSCAPES. OR, AS AN OPTION TO DEMOLITION, THESE BUILDINGS CAN BE RENOVATED (per Paige & Turnbull Full Preservation/repurposing) AS IT ALSO SAYS IN MEASURE M.

I10-5

COSTS

IT IS COMMON KNOWLEDGE THAT RENOVATING A STRUCTURE IS MORE ECONOMICALLY VIABLE THAN BUILDING A NEW STRUCTURE. THESE **CULTURALLY SIGNIFICANT NATIONAL REGISTRY WORTHY STRUCTURES** HAVE BEEN SHOWN BY THE PAGE & TURNBULL REPORT THAT THEY ARE VERY CAPABLE OF BEING REPURPOSED AND RE-UTILIZED.

I10-6

UTILIZING THESE EXISTING STRUCTURES ELIMINATES THE NEED TO CONSTRUCT ADDITIONAL BUILDINGS THUS SAVING MONEY.

THE NOTION THAT REPURPOSING THESE STRUCTURES IS AN ADDITIONAL COST MAY BE DUE TO A POSSIBLE VEILED VIEW THAT HASN'T EXAMINED REPRUPOSING AS PART OF THE COMPLETE VISION 2020 PICTURE. THE DISTRICT AND OCC MUST TAKE A MORE SERIOUS AND COLLEGIAL VIEWPOINT AT PRESERVATION AND REUSE OF ALL THE **CULTURALLY SIGNIFICANT NATIONAL REGISTRY WORTHY STRUCTURES**

I10-7

ADDITIONALLY, THE PROVENANCE ASSOCIATED WITH THESE EXISTING **CULTURALLY SIGNIFICANT NATIONAL REGISTRY WORTHY STRUCTURES** IS SOMETHING NO NEW BUILDING CAN OBTAIN AND THE VALUE THAT THEY CONTRIBUTE TO THE CAMPUS CAN BE PERCEIVED AS BEING PRICELESS.

I10-8



Subject: Notice of Availability of the Recirculated Draft Program Environment Impact Report (PEIR) for the Orange Coast College Vision 2020 Facilities Master Plan and Public Meeting
Continued.

PLANNING PROCESS

PER THE REVIEW OF AN ORANGE COAST COLLEGE MASTER PLAN DOCUMENT, A PAGE WAS DISCOVERED THAT SEEMED TO SUMMARIZE THE PLANNING PROCESS AND SOURCE OF DECISION MAKING.

IT STATES;

"The planning process relied heavily on input provided by groups and individuals associated with the academic programs and support services of the College. The results and findings from these inputs provided the foundation upon which the Plan was constructed. This Plan is presented with the intent that it will serve as a blueprint for the College through the year 2020."

THIS SUMMARY SEEMS TO EXHIBIT HOW NARROW MINDED THE PLANNING PROCESS HAS BEEN AND SEEMS TO CONTINUE TO BE. IT DOES NOT MENTION ANY OUTSIDE COMMUNITY OUTREACH AND DOES NOT SUGGEST BEING A COMPREHENSIVE REPRESENTATION. IT DOES NOT SEEM TO EVEN SUGGEST INPUT FROM THE PUBLIC OUTSIDE OF THE COLLEGE AND/OR INPUT FROM ARCHITECTURAL RELATED ORGANIZATIONS AND PROFESSIONALS AS WELL AS HISTORICAL ORGANIZATIONS. IT SEEMS THAT THE BASIS OF ALL PLANNING PROCESS DECISIONS AND DIRECTIONS IS FLAWED. THE PLANNING PROCESS DECISIONS AND DIRECTION NEEDS TO BE REASSESSED TO INCLUDE OUTSIDE GROUPS AND BE MORE COLLEGIAL AS WELL.

I10-9

JL J Linnert architecture
 1980 Continental Avenue
 Costa Mesa CA 92627
 jwlai@gmail.com
 949.722.8845

09/30/15

Subject: Notice of Availability of the Recirculated Draft Program Environment Impact Report (PEIR) for the Orange Coast College Vision 2020 Facilities Master Plan and Public Meeting Continued.

THE RECENT HISTORICAL STRUCTURE REPORT PROVIDED BY PAIGE & TURNBULL STATING FULL PRESERVATION/REPURPOSING OF THE EXISTING CULTURALLY SIGNIFICANT NATIONAL REGISTRY WORTHY STRUCTURES IS A MORE COMPREHENSIVE PICTURE THAT WARRANTS BEING THE, "...a blueprint for the College through the year 2020."

The image below provided by Paige & Turnbull represents the comprehensive picture.

Historic Structures Report

*Orange Coast College
 Costa Mesa, California*



Figure 1: Birds-eye view looking southwest of Preservation Alternative 1A. The revised location of the new proposed Planetarium and adaptively reused Math Wing and Planetarium complex is to the upper right.³

I10-9
 Cont.



09/30/15

Subject: Notice of Availability of the Recirculated Draft Program Environment Impact Report (PEIR) for the Orange Coast College Vision 2020 Facilities Master Plan and Public Meeting
Continued.

PART OF THE REVIEW PROCESS SHOULD ALSO CONSIDER:

1. **MEASURE M** SHOULD BE REISSUED FOR ANOTHER VOTE STATING THE TRUE SIGNIFICANCE OF THESE **CULTURALLY SIGNIFICANT NATIONAL REGISTRY WORTHY STRUCTURES** AND LANDSCAPES.

I10-10

2. A PROPER COST EVALUATION NOTING THE "PRICELESS" NATURE AND PROVENANCE ASSOCIATED WITH THESE **CULTURALLY SIGNIFICANT NATIONAL REGISTRY WORTHY STRUCTURES** AND LANDSCAPES, SHOULD BE GIVEN A MORE JUST AND COMPREHENSIVE EVALUATION.

I10-11

3. THE RECENT HISTORICAL STRUCTURE REPORT PROVIDED BY PAIGE & TURNBULL STATING FULL PRESERVATION/REPURPOSING OF THE EXISTING **CULTURALLY SIGNIFICANT NATIONAL REGISTRY WORTHY STRUCTURES** IS A MORE COMPREHENSIVE PICTURE THAT WARRANTS BEING THE, "...a blueprint for the College through the year 2020."

I10-12

THEREFORE THE PAIGE & TURNBULL FULL PRESERVATION/REPURPOSING MASTER PLAN SHOULD BE GIVEN THE UTMOST SINCERE CONSIDERATION AS BEING THE MASTER PLAN ADAPTED FOR THE ORANGE COAST COLLEGE CAMPUS.

It seems that a collegial and open public discourse along with a REVISED VIEWPOINT FROM THE COLLEGE ADMINISTRATION IS LONG OVERDUE.

I10-13

Please include the above information and comments as public record for the required Environmental Impact Report (EIR) process.

Sincerely,

John W Linnert AIA
Recipient American Institute of Architects Orange County (AIAOC) Presidents Award 2009

Response to Comment Letter I10

John W. Linnert
Architect

I10-1 The commenter suggests that the significant adverse impact to historic resources has not been documented by the PEIR, which it has. The Ostashay & Associates' Historic Resources Technical Report and the Page & Turnbull Historic Structures Report (both contained in Appendix D of the Draft PEIR) both assess and document a significant adverse impact should the Neutra/Alexander-designed buildings on the campus, which were also identified as part of a potential historic district, be demolished.

Furthermore, the PEIR includes alternatives to the proposed project which include four different preservation alternatives (e.g., Full Preservation, Maximum Reuse, Majority Reuse, and Significant Reuse Alternatives). These alternatives look at progressively greater preservation options of the Neutra/Alexander-designed buildings and what it would mean for configuration of the campus master plan and how the education goals of the college and district could or would not be met through increasing preservation. In addition to the proposed project, these will be the alternatives presented to the Board of Trustees.

I10-2 The District has documented the significant adverse CEQA impact that would result from demolition of the identified historic structures (see Chapter 4.4, Cultural Resources, and Appendix D of the PEIR). The significance of the Neutra/Alexander-designed buildings has not been in question; how many to retain and repurpose them has been the question.

I10-3 The District has received letters, included as part of this Final PEIR, that represent alternative viewpoints to the one presented in this comment that Full Preservation is the only option and everyone in the United States unanimously supports preservation of the Neutra/Alexander-designed buildings on the OCC campus. This is why, as part of the CEQA process, the District has explored and presented a range of alternatives for preservation of the Neutra/Alexander-designed buildings for consideration by the Board of Trustees in light of the multiple objectives that the District aims to achieve through its campus master plan.

I10-4 The Ostashay and Associates Historic Resources Technical Report, the Page & Turnbull Historic Structures Report, and the Draft PEIR Cultural Resources chapter fully inform the public about the historic resources on campus and the impacts of the Project. The Neutra/Alexander-designed buildings are outdated for the current campus' needs. Through the CEQA process, the debate about the fate of the

Neutra/Alexander-designed buildings on the OCC campus has become quite public, and as evidenced by the letters received on the Draft Recirculated PEIR, the opinion about what to do with these buildings on the OCC campus varies. If there is a commonality amongst the letters it is that most commenters agree with preserving select Neutra/Alexander-designed buildings to honor our architectural heritage and the history of the OCC campus. Saying that the public has been misled into thinking they can be demolished without much concern suggests that there has not been any public comment or sophisticated discussion or study about the reuse possibilities of these buildings, which is contrary to the record.

I10-5 This objective of public disclosure is already served through the District’s compliance with CEQA, not by a reissuance of Measure M. Through CEQA, the District is required to disclose its proposed actions and must consider alternatives to the proposed project, which it has done through consideration of four different preservation alternatives and two No Project alternatives. Above and beyond the requirements of CEQA, the District has held monthly facility committee meetings to which the public is invited and at which the fate of the Neutra/Alexander-designed buildings was discussed in great detail. Furthermore, OCC has engaged in outreach to the local community for the past 2 years regarding the 2020 Facilities Master Plan.

I10-6 The Page & Turnbull Historic Structures Report shows that the Neutra/Alexander-designed buildings can be renovated but not without significant cost and the uses proposed for these buildings are not the primary uses that the college so desperately needs space for such as a Student Union, Chemistry Building or Language Arts building. Renovating a structure is more economically viable than building a new structure only if there is a use that can work in the structure, and it makes economic sense over the long-term. The District must consider other objectives including the total cost of updating, maintaining, and operating older buildings that still may not meet the educational needs of OCC, as well as the fact that the District has to maintain certain capacity load ratios in how educational space is allocated in order to remain competitive for state capital dollars. These decisions factor into the District’s ability to preserve and repurpose all of the Neutra/Alexander-designed buildings. Linda Sohl-Ellison’s letter (Letter I-2) to the Board of Trustees about the OCC Dance Department’s plight for a new dance facility for 25 years is a relevant example of the type of problem that the District needs to solve and has the opportunity to solve with implementation of the 2020 Facilities Master Plan. It is a problem that cannot be solved by just repurposing the Neutra/Alexander-designed buildings on campus.

CEQA defines “feasible” as “capable of being accomplished in a successful manner within a reasonable period of time, taking into account economic, environmental,

social, and technological factors.” Public Resources Code section 21061.1 (emphasis added). For an alternative to be feasible, it must be “successful” at achieving the project’s objectives. Thus, an alternative may be rejected as infeasible if it “would not fully meet the project objective....” *Association of Irrigated Residents v. County of Madera* (2003) 107 Cal.App.4th 1383, 1400.

Here, the Page and Turnbull report did not analyze feasibility within CEQA’s meaning. Rather, the Page and Turnbull report considered whether the buildings could physically be re-used. The Page and Turnbull report did not analyze whether re-use would meet the project objectives. As such, the Page and Turnbull report does not opine that re-use is feasible within CEQA’s meaning.

- I10-7** Repurposing the Neutra/Alexander-designed buildings is an additional cost to taxpayers (which is supported by the Page & Turnbull report findings on cost), because the Neutra/Alexander-designed buildings would mostly have to be repurposed for ancillary uses as the buildings cannot be adapted to meet the District’s current needs for a larger Planetarium that can seat a large audience and with current technology, or the space needs for a new one-stop Student Services Center, or the space needs of the Dance Program, or on-campus student housing, to name just a few examples.
- I10-8** The provenance of the buildings is exactly what the District seeks to change because the location and setting of the Neutra/Alexander-designed buildings as a whole creates the following issues: safety issues for users with blocked lines of sight and lots of hidden spaces that cannot be well lit; wayfinding issues as it is difficult to navigate easily across campus, and the fact that the spaces between the buildings require updating to accommodate increased student needs for food service and informal gathering and study spaces.
- I10-9** The District, with its educational mission to serve the local community, has been remarkably open during its planning process. In fact, it has an open meeting format for its monthly facilities committee meetings so that members of the public, including opponents of its proposed plans, may attend and speak at length. In addition, the District has held outreach meetings with the local community about the Facilities Master Plan, and then subsequent meetings to discuss the proposed OCC Village and the proposed student housing components of the project. The District has also engaged in the CEQA process, holding a scoping meeting on November 21, 2013, two meetings during the circulation of the original PEIR in July and August 2014, a Board meeting in July 2015 to consider the amended Facilities Master Plan, and another public meeting on September 9, 2015, during the public review period of the Recirculated Draft PEIR. Mr. Linnert has been present and has spoken at most, if not

- all, of these meetings presenting his case for the “Full Preservation Alternative” of the Neutra/Alexander-designed buildings.
- I10-10** The CEQA process is the public’s opportunity to give input on whether the identified historic structures on campus should stay or alternatively should be demolished as part of the master plan process.
- I10-11** The 1,875-page Page & Turnbull Historic Structures Report was very comprehensive. It included preservation alternatives and adaptive use options of the Neutra/Alexander-designed buildings; costs for building modifications and rehabilitation; a structural evaluation; a mechanical, electrical, and plumbing evaluation; fire and life safety evaluation; and a hazardous materials visual assessment report.
- I10-12** The District thanks you for your input and support for the “Full Preservation Alternative” as the preferred alternative. This will go before the Board of Trustees for their consideration when they consider approval of the project.
- I10-13** The District appreciates your desire to continue the public input process, but given the fact that the District has been working on this Facilities Master Plan for 4 years and has distributed two EIRs for public review on this project, along with holding multiple public meetings and hearings, the District would like to move this project forward to the Board of Trustees for consideration.

Comment Letter I11

1 COSTA MESA, CALIFORNIA; WEDNESDAY, SEPTEMBER 9, 2015
 2 6:14 P.M.
 3
 4 P-R-O-C-E-E-D-I-N-G-S
 5
 6 ---OOO---
 7
 8 BARBARA BULLARD: I think the people that want
 9 to maintain the Neutra buildings in the middle of the
 10 campus -- the home ec., the business, the math
 11 buildings -- have never taught in them for the last 20
 12 years. So I've taught in them. I've had students in
 13 them, and I can tell you that the wiring is out of date.
 14 It doesn't allow for all of our new technology. The
 15 air-conditioning doesn't work. In the summers it's
 16 really, really hot, and in the winters it's really,
 17 really cold. It's impossible to hold the students'
 18 attention.
 19 And so it's interesting that they want to keep
 20 these really, really what I would call old buildings.
 21 When I first came 48 years ago, I was in the barracks,
 22 and so I was assigned to the barracks as my office
 23 because I was a young teacher. And three years later
 24 they took the barracks down, which are much more
 25 historical than the Neutra buildings, as far as I'm
 concerned.

Personal Court Reporters, Inc.

Page: 4

I11-1

1	So my comment about the Neutra buildings in the
2	middle of the campus is, they are not fit for academia
3	right now. To teach a class in them right now is
4	impossible. Students work so hard to keep, you know, in
5	attention. All of our technology keeps crapping out.
6	Don't use that word, but, you know, it keeps buzzing
7	out, and it won't do anything. And to try and keep this
8	generation without technology is impossible.

↑
I11-1
Cont.

Response to Oral Comment I11

Barbara Bullard

- I11-1** Thank you for providing the perspective of a faculty member who has taught in the Neutra/Alexander-designed buildings for 20 years and describing how difficult they were to teach in and how they are not a fit for today's current academic needs. This is an important perspective, and it will be considered by the Board when they decide whether to approve the proposed project or an alternative.

INTENTIONALLY LEFT BLANK

Comment Letter I12

12 RACHELLE FAVIS: The true legacies to Orange
13 Coast College are not the historic buildings but rather
14 the students who go on to succeed beyond this
15 institution. That's why it's so important to evolve and
16 provide learning facilities that will support the growth
17 and ongoing development of these future professionals.

I12-1

INTENTIONALLY LEFT BLANK

Response to Oral Comment I12

Rachelle Favis

- I12-1** Thank you for your comment in support of the adoption of the 2020 Master Facilities Plan.

INTENTIONALLY LEFT BLANK

Comment Letter I13

18 CHRISTOPHER BOYLE: I'd like to say, while I
19 respect the contributions that Richard Neutra has made
20 to architecture overall, I do feel that this campus
21 needs to be a functional campus first, with student
22 productivity in mind. For that reason, I feel very
23 confident in the changes that are being made on campus
24 and the effect they'll have on students in the future.
25 If there were a way to preserve the Neutra buildings and

Personal Court Reporters, Inc.

Page: 5

I13-1

1	still move forward with this campus as a functional
2	entity, then I would love that, but unfortunately this
3	is a school first, not a museum.

↑
I13-1
Cont.

Response to Oral Comment I13

Christopher Boyle

- I13-1** Thank you for your comment that in order to move the campus forward into the future, it is not possible to preserve every Neutra/Alexander-designed building and that the campus is first and foremost an operating campus and not a museum. The Board of Trustees will have the proposed project and a set of alternatives put before them for a decision about what best fits the needs of the campus and the overall community.

INTENTIONALLY LEFT BLANK

Comment Letter 114

4 DENNIS KELLY: I started here as a professor 41
5 years ago, and we did not have any formal introduction
6 to the campus at the time, so I didn't even know about
7 the Neutra buildings. I was in the science buildings,
8 and as a result I had to learn about them on my own.

9 And one of the things that I noticed from the
10 beginning is, when you walk over to the center of the
11 Neutra buildings where the business center was, it's a
12 very beautiful area, and I always really enjoyed that,
13 and it was very calming. It was a place where I could
14 go, and, if I had had a bad day, it would cheer me up.
15 So I'm glad to see that they're holding on to some of
16 that.

17 I wish they could hold on to more, but I think
18 they're preserving at least some of the heritage of
19 Neutra and his achievement here on this campus, which I
20 guess is a record achievement, because no other campus
21 in the United States has buildings like ours. So I like
22 the revised plan. I wish they could have more of the
23 buildings saved, but I'm looking forward to it.

114-1

INTENTIONALLY LEFT BLANK

Response to Oral Comment I14

Dennis Kelly

- I14-1** Thank you for your comment about trying to balance the needs of the campus with preservation of the Neutra/Alexander-designed buildings.

INTENTIONALLY LEFT BLANK

Comment Letter I15

24	DOTTIE DUDDRIDGE: This program I'm for. The
25	new program I'm for because it makes a lot of sense in

Personal Court Reporters, Inc. Page: 6

I15-1

1 terms of a location. I am really interested in where
2 dance is going to be because dance has been 50 years in
3 this college, wonderful college, wonderful dance
4 program. And it was in physical education in the
5 buildings there, in the classroom there for 20 years.
6 Then they moved to fine arts in hopes they would get a
7 better deal, but they are a fine art. And then nothing
8 happened. So they're a stepchild. Physical education
9 took care of them very well, but they didn't have a home
10 of their own. This gives them a home of their own, this
11 new plan, and so I'm very much for it.

I15-1
Cont.

Response to Oral Comment I15

Dottie Duddridge

- I15-1** Thank you for your comment in support of the adoption of the 2020 Master Facilities Plan and particularly, in support of the location for the dance program facility.

INTENTIONALLY LEFT BLANK

Comment Letter 116

12 JULIE DUDDRIDGE: I think they should go
13 forward with the plans because the architectural
14 heritage that existed has already been compromised with
15 the air-condition units and inside fixtures. And it's
16 already been compromised, so that historical aspect is
17 not original anymore. The dance department has an
18 international reputation. People have come from
19 different countries, all around the United States to
20 teach. It's one of the few colleges, let alone a
21 community college, that has professional dancers as
22 instructors, so the community benefits from that both
23 culturally and fiscally.

24 Regarding all the other structures as well, it
25 makes Orange Coast College and Costa Mesa more

Personal Court Reporters, Inc.

Page: 7

116-1

1	marketable as far as a place to come and learn and have
2	the continued education at an affordable price.

↑
I16-1
Cont.

Response to Oral Comment I16

Julie Duddridge

- I16-1** The Page & Turnbull Historic Structures Report shows that the insensitive additions to the Neutra/Alexander-designed buildings such as the air conditioning units, can be removed and the buildings repaired, but it is not without substantial cost to the District to do so. Your comment and letter I-2 from Linda Sohl-Ellison indicate that a facility for the dance program is very much needed, and the 2020 Facilities Master Plan identifies a location in the area near the Robert B. Moore Theater and the OCC Music Building for the new dance facility, which has been long awaited by the dance faculty and students.

INTENTIONALLY LEFT BLANK

Comment Letter I17

3 DANIEL N. SHRADER: I am in support of
4 constructing new buildings. And what it is, is, it's
5 part of function. In order for us to teach better, in
6 order for us to have the resources that we need to have
7 to be able to further what our goals are, it's important
8 that we have the technology and the facilities that meet
9 those requirements.

10 It's sort of like today we don't carry around a
11 dial telephone. Even though it's beautiful and it's a
12 part of our heritage and that, we've kind of moved on to
13 a mobile phone and all of the other things that go with
14 it. And so we need to have facilities that can support
15 that new kind of technology.

16 And I think it's important that the community
17 recognize that those buildings that are there have
18 really served their purpose, and they really were good
19 for the time that they were constructed. They were
20 built to last maybe 60 years. Those 60 years have
21 passed, and now it's time that we move on to
22 establishing a new 60 years of more facility, more
23 utility that we can get out of the new buildings, new
24 facilities.

25 In business, when you begin a new project, you

I17-1

1	need to clear out your workspace to be able to begin a
2	new project. And this part of clearing out some of
3	these facilities allows us to do the new project that we
4	have to do to keep our community in pace with the rest
5	of the world, competitive, to give them the skills that
6	they need.

↑
I17-1
Cont.

Response to Oral Comment I17

Daniel N. Shrader

- 117-1** Thank you for your comment in support of the adoption of the 2020 Master Facilities Plan.

INTENTIONALLY LEFT BLANK

Comment Letter I18

7 GENO MULCAHY: I am for it. It's amazing, and
8 let me tell you all the great things I'm for. I am
9 really pumped up about the student housing, Phase 1 and
10 Phase 2. I think it's a great idea because there's
11 students that commute in from a long way. We want to
12 keep them here in Costa Mesa so they don't have to
13 commute as far as they do.

14 And housing is outrageous. The cost of housing
15 is outrageous. And if we have student housing that's
16 run by the college, then the college can control who
17 gets into housing, whether it's disabled vets, whether
18 it's student athletes so the coaches don't have to look
19 for places for their athletes or just students who want
20 a great education.

21 A lot of the schools in Northern California
22 have student housing the, JC's. I think it would be
23 wonderful for Orange County do that. And I know there's
24 a parking lot there now, but I think once the students
25 are there, we don't have to worry about parking. Those

Personal Court Reporters, Inc.

Page: 9

I18-1

1 students aren't driving anymore, and it would be
2 wonderful, and we can control that. That's wonderful,
3 so I'm very pro student housing.

4 The other thing I think is going to be
5 absolutely amazing is the planetarium. Since I teach at
6 a middle school, I think middle school and elementary
7 students can come over here during the day to see all
8 the different programs, to learn more about our earth,
9 our planet, whether it's that they can be more
10 pro-planet, whether it talks about recycling, whether it
11 talks about the planet, whether we're talking about the
12 clean environment, anything that they have to talk
13 about.

14 And then in the evening time when the old folks
15 can come and do things to learn more, to have an
16 opportunity to look through telescopes, learn more about
17 the different planets that way. And then just to have
18 the -- going back to the youth, get them interested in
19 coming to college see what college life is all about.

20 I know that there are some people who are upset
21 about where the planetarium is going to go because of
22 some of the historic, but sometimes it's time to move
23 on, and you need change. Things need to be changed, and
24 I think maybe keep one or two buildings, but the
25 planetarium needs to go in a spot where it's going to be

Personal Court Reporters, Inc. Page: 10

I18-1
Cont.

I18-2

1 used for a very long time, and I think that's a great
2 spot.

3 The next thing I would like to talk about that
4 I think is an amazing idea is the student union. I
5 think the students who come to Orange Coast College need
6 a student union so they can have a place to relax. They
7 have an amazing library, but I think a student union
8 will give them a place to meet new friends, to
9 socialize, to talk about projects that they need to talk
10 about and maybe to sit down, play with a deck of cards,
11 play a game of pool, have a soda, have some cookies,
12 have a snack, do something, whether it's non-school
13 related. So I think the student union -- they have
14 planned to enlarge it -- is a great thing.

15 "F," the next thing, the adaptive P.E. gym,
16 pool and office complex. Since I'm an adaptive P.E.
17 teacher, most of my stuff is geared towards children
18 with intellectual disabilities and students with special
19 needs. So I think this will give those students who
20 come on campus here an opportunity to fit in and be part
21 of the college life and be part of the community life.
22 And they'll give them an opportunity to participate in
23 different types of games, whether it's wheelchair
24 basketball, wheelchair tennis or any adaptive games that
25 they have to offer.

Personal Court Reporters, Inc. Page: 11

I18-2
Cont.

I18-3

I18-4

1	So I think the whole master plan is great,
2	exciting. And being a homeowner in the area, I look
3	forward to it.

↑
I18-4
Cont.
↓

Response to I18

Geno Mulcahy

- I18-1** Thank you for your comment in support of the adoption of the 2020 Master Facilities Plan, and particularly the proposed student housing.
- I18-2** Thank you for your comment in support of the proposed new Planetarium.
- I18-3** Thank you for your comment in support of the proposed new Student Center.
- I18-4** Thank you for your comment in support of the new adaptive physical education and office complex.

INTENTIONALLY LEFT BLANK

Comment Letter I19

4 KHUONG LE: So when Richard Neutra designed the
5 campus, hindering progression and innovation was not
6 what he had in mind, and I believe that he would concur
7 with whatever plan we have that will bring innovation
8 onto campus for the future generations.

I19-1

INTENTIONALLY LEFT BLANK

Response to Oral Comment I19

Khuong Le

- I19-1** Thank you for your comment in support of the adoption of the 2020 Master Facilities Plan.

INTENTIONALLY LEFT BLANK

Comment Letter I20

9 BASANT ELGHAYATI: I'm for this new plan. I
10 think that, because it's educational, we have to be
11 moving towards the future because it's for future
12 generations. And we can't be going towards the future
13 when we're being too bound by history. History is
14 important to be preserved, and we are doing that, and I
15 think that we have reached a good middle ground.

16 I do want to make a comment about the new plan,
17 and that's the buildings that's supposed to be "I," "O"
18 and "N," which is the student union, the second phase
19 that's going to be built besides the math, business and
20 computer center and the dancing center. I think those
21 can be moved around so that the parking would be spread
22 around the parking lots that we have right now a little
23 bit better. With the way that it's put right now on the
24 new plan, it would put so much pressure. It would make
25 Adams lot extremely busy. I think that can be moved

Personal Court Reporters, Inc.

Page: 12

I20-1

1 around somehow to kind of spread out the traffic.
2 I'm a student. I'm on the advocacy committee
3 of student government.
4 (The proceedings were concluded at 7:53 p.m.)
5 ---000---
6
7
8
9
10
11
12
13
14
15
16
17
18
19
20
21
22
23
24
25

Personal Court Reporters, Inc. Page: 19

I20-1
Cont.

Response to Oral Comment I20

Basant Elghayati

- I20-1** Thank you for your comment in support of the adoption of the 2020 Master Facilities Plan. Regarding the comment about providing more parking near the Student Center, the idea is to create a more walkable campus, where students will park once (or maybe not drive to classes at all if they live on campus) and would be able to easily navigate the campus with more clearly planned campus zones for student services, fine art, science and math, and physical education. With buildings planned next to each other that make sense, it will be easier for students to make one stop at each part of campus and complete multiple tasks at one time, saving energy and time. The reconfiguration of the campus core will also make it easier to achieve lines of sight so students will have more clearly defined paths of travel across campus and be able to maintain a sense of safety walking and biking through campus.

INTENTIONALLY LEFT BLANK

Comment Letter I21

ALAN HESS
ARCHITECT
1891 CROSBYWOOD LANE
IRVINE, CA 92612
949 551 5343
ahess@alanhess.net

October 4, 2015

Jerry Marchbank
Senior Director, Facilities, Planning and Construction
Orange Community College District
1370 Adams Avenue
Costa Mesa CA 92626

Subject: Draft Program Environment Impact Report (PEIR) for the Orange Coast College
Vision 2020 Facilities Master Plan

Dear Mr. Marchbank:

I strongly support the preservation and reuse of the Neutra/Alexander buildings at Orange Coast College.

I am an Orange county resident, as well as an architect and historian. I've written nineteen books, most of which are related to Modern architecture in California, including several discussing Richard Neutra. I've also written about Orange County's twentieth century architecture in PlacesJournal.com and Orange Coast Magazine.

Academic and critical opinion of Neutra's significance is now firmly established. He is an extremely important and influential architect, both internationally and locally. Of course, it was his well respected reputation in the early 1950s which lead the board of Orange Coast College then to select Neutra and Alexander (as well as the notable Garrett Eckbo as landscape architect) to build their new campus. The OCC board's pride in this effort, their desire for the very best, and their vision of the future, lead them to ask one of the best architects of the time to design their campus.

Historic buildings of all eras -- the founding Missions, Victorian, Craftsman, Art Deco, and Modern -- contribute an irreplaceable dimension to our county's cities, from San Juan Capistrano to Orange to Fullerton. They offer diversity, remembrance, a high quality of design, and other cultural factors that make our cities more appealing, livable, and economically sound. An educational and cultural institution such as Orange Coast College can certainly understand this; cultural significance, continuity, and quality are part of a school's purpose. Maintaining these cultural assets will benefit the college as well as the broader Orange County community.

I21-1

I21-2

I21-3

Page and Turnbull's analysis of the OCC campus outlines viable alternatives to retain the original Neutra and Alexander buildings. I urge you to adopt the "Maximum reuse and full preservation alternative."

121-4

These allow the campus to grow and serve the needs of today and tomorrow while retaining the extraordinary value of its historic campus buildings and planning. No less important as a model to the community is the example the college would set through Sustainable Design by reusing rather than demolishing existing structures; in these days when we must use all our energy resources more intelligently, the repurposing of existing buildings is far more "green" than wasting the embodied energy of these buildings.

121-5

Sincerely,



Alan Hess

Response to Comment Letter I21

Alan Hess
Architect/Historian-Author

- I21-1** The commenter strongly supports preservation and adaptive reuse of the Neutra/Alexander-designed buildings at OCC. It is recognized that the commenter is a well-known author on mid-century modern architecture.
- I21-2** The commenter notes that Neutra's recognized significance is well established both locally and internationally. The initial OCC Board wanted the very best for the new campus, and thus, selected Neutra, Alexander, and Eckbo to design the campus. This is no different from today's Board of Trustees, which also wants to select the very best design for the new campus and one that meets the needs of current and future students, faculty, and staff.
- I21-3** The commenter states that identified historic resources bring a diversity and depth to places and that maintaining these cultural assets will benefit OCC and the broader Orange County community. In addition to trying to balance the desire for preservation, and maintaining cultural assets on campus, with its educational master planning goals, the District must consider other objectives, as well. These objectives include the total cost of updating, maintaining, and operating older buildings that still may not meet the educational needs of the college, as well as the fact that the District has to maintain certain capacity load ratios in how educational space is allocated in order to remain competitive for state capital dollars. These decisions factor into the District's ability to preserve and repurpose all the Neutra/Alexander-designed buildings. Linda Sohl-Ellison's letter (Letter I-2) to the Board of Trustees about the OCC Dance Department's plight for new dance facility for 25 years is a poignant example of the type of problem that the District needs to solve and has the opportunity to solve with implementation of the 2020 Facilities Master Plan.

There are a number of Neutra/Alexander-designed buildings that would remain on campus even if the proposed Facilities Master Plan were to be adopted by the Board of Trustees. At a minimum, the District would preserve the Business Education row buildings and the Robert B. Moore Theater which some feel are the most representative examples of Neutra's work on the campus. The District is trying to balance the desire for preservation with their educational master planning goals to better serve their students, faculty, and the community with modern teaching and learning facilities.

- I21-4** The District thanks you for your input and support for the “Maximum Reuse” and “Full Preservation” alternatives as the preferred alternatives to consider. This will go before the Board of Trustees for their consideration when they consider approval of the project.
- I21-5** The commenter states that preservation and adaptive reuse of the Neutra/Alexander-designed buildings would set an example of sustainable design, and the campus would act as a model to the community by doing so. The District is proposing to preserve and adaptively reuse some of the Neutra/Alexander-designed buildings which is an example of sustainable design. Notable as well is that fact that Orange Coast College was recently awarded the 2015 Energy and Sustainability Award from the state. Therefore, preservation of all the Neutra/Alexander-designed buildings is not the only way for the District to show that sustainability is important to its mission.

CHAPTER 3 CHANGES TO THE DRAFT PEIR

3.1 INTRODUCTION

As provided in Section 15088(c) of the California Environmental Quality Act (CEQA) Guidelines, responses to comments may take the form of a revision to a Draft Environmental Impact Report (EIR) or may be a separate section in the Final EIR. This section complies with the latter and provides changes to the Draft Program EIR (PEIR) presented in strikethrough text (i.e., ~~strikethrough~~) signifying deletions and underline (i.e., underline) signifying additions. These notations are meant to provide clarification, corrections, or minor revisions as needed as a result of public comments or because of changes in the proposed project since the release of the Draft PEIR as required by Section 15132 of the CEQA Guidelines. None of the corrections and additions constitutes significant new information or substantial project changes requiring recirculation as defined by Section 15088.5 of the CEQA Guidelines.

3.2 CHANGES TO THE DRAFT PEIR

Changes to the Draft PEIR are provided in this section. Page numbers correspond to the Draft PEIR.

The following changes were made in Chapter 1, Executive Summary due to errors in the Draft PEIR. Changes were made to Sections 4.8, Hydrology and Water Quality and 4.13, Utilities and Service Systems in response to Comment Letter A-1, from Mesa Water District.

Chapter 1, Executive Summary, page I-10, Mitigation Measure(s) column, and Section 4.1, Aesthetics, page 4.1-18, Mitigation Measures.

MM-AES-1 Architectural and site design of proposed structures shall consider the existing scale of the surrounding community and implement appropriate measures to reduce bulk and scale. Measures to be considered shall include the following:

- Implementation of appropriate setbacks along sides of structures abutting or fronting public roadways. Setbacks shall strive to be consistent with setbacks displayed by existing development in the area. Building setbacks abutting public rights-of-way shall be landscaped (except for walks and driveways that provide access from a public right-of-way), and parking areas (including structures) shall be developed with perimeter landscaping.
- Implementation of architectural design strategies to reduce the bulk and scale of new buildings abutting or fronting roadways. Strategies to consider ~~include~~ may include step-back design for future development above street level to

reduce spatial impingement on adjacent roadways and suitably articulated architectural facades to provide visual interest.

- Implementation of landscape plans featuring drought-tolerant planting material consisting of canopy trees, shrubs, and groundcover to soften the appearance of structure edges and continuous facades and relieve solid, unbroken elevations. Landscape plans shall be compatible with the architectural characteristics of the proposed structures and be visually compatible with the character of adjacent landscaping. Plant materials shall be suitable for the given soil and climatic conditions and shall consider species currently utilized in Orange Coast College (OCC) campus landscaping.
- If adequate space is available, incorporation of landscape medians and streetscape amenities (or if currently present, enhanced) along segments of roadways abutting the future development site. Landscaping shall incorporate drought-tolerant planting materials including trees, shrubs, and groundcovers, and may consider species identified in the City of Costa Mesa Streetscape and Median Development Standards Recommended Street Tree Palette for Adams Avenue, Arlington Drive, Fairview Road, and Merrimac Way in order to create a consistent landscape theme along perimeter roadways. Landscape median development shall display a consistent theme and be visually compatible with existing landscaping and land-uses as well as with the landscape plan prepared for the proposed development site. Streetscape features shall include enhanced sidewalk paving, raised and/or cut-out planters suitable for shrubs and street trees, seating, lighting, and other features in a cohesive and visually appealing design that establishes a perceptible thematic image that visually unifies architecture and exterior streetscape spaces.
- Future on-campus facilities shall strive to utilize a unifying architectural style that contributes to a unified campus appearance and reflects a consistent architectural character among existing campus facilities in the immediate area.

Chapter 1, Executive Summary, page I-10, third row.

Impact AES-1 was removed from the “visual quality/character degradation” environmental topic area. Impact AES-2 was retained and renamed Impact AES-1. Mitigation Measure MM-AES-2 was removed from the “visual quality/character degradation” environmental topic area, because this mitigation measure applies to the “new source of light or glare” environmental topic area.

Chapter 1, Executive Summary, page I-13, second row.

This section was revised to include Impact AES-2 in the “Impacts” column and remove “No significant impacts” from the column.

Impact AES-2: While the OCC campus is located in an urbanized setting containing various existing sources of nighttime lighting, the introduction of new lighting sources near an existing multi-family residential development could affect nighttime views. Therefore, for purposes of this analysis, absent specific detail, impacts associated with new sources of lighting and affects to nighttime views are considered potentially significant

Mitigation measure MM-AES-2 was added in the “Mitigation Measure(s)” column, and the “No mitigation required” designation was removed from the same column.

The “Level of Significance After Mitigation” column has been revised to remove “N/A” and include a “Less than Significant” designation.

Section 4.8, Hydrology and Water Quality, page 4.8-26, third paragraph.

At the time the MCWD 2010 Urban Water Management Plan was drafted, total water supplies delivered by the MCWD vary from year to year, but included approximately 82% groundwater, 12% imported water, and 6% recycled water (MCWD 2011). The MCWD (now known as the Mesa Water District or Mesa Water) has indicated that the total water supply capacity is approximately 64.8 million gallons per day (mgd), consisting of 14.1 mgd from clear well groundwater pumping, 8.6 mgd from the Mesa Water Reliability Facility, and 42.1 mgd from imported water. The proportion of water to be supplied from groundwater sources is expected to increase because one of MCWD’s goals is to eliminate its reliance on imported water (MCWD 2011). In the 2011–2012 school year, OCC used approximately 170 acre-feet of potable water (OCC 2013). According to the 2010 Urban Water Management Plan prepared by MCWD (2011), the water district has supplied 15,900 acre-feet per year of groundwater to customers, making OCC’s usage about 1% of the total groundwater supplied by MCWD (assuming that all water is derived from groundwater). Compared to the annual groundwater production within the Orange County Groundwater Basin as a whole (i.e., roughly 500,000 acre-feet per year), the increase in demand as a result of the proposed project would be negligible, and would be far less than the variation in demand due to climatic conditions (MCWD 2011). As a point of comparison, in 1998, the volume of storage of freshwater within the basin amounted to 37,700,000 acre-feet (DWR 2004). A water service agreement and, if required, payment of impact fees to the water district would be required prior to initiating new water connections.

Section 4.13, Utilities and Service Systems, page 4.13-2, second paragraph.

At the time the MCWD 2010 Urban Water Management Plan was drafted, the MCWD currently provides 82% groundwater, 12% imported water, and 6% recycled water to portions of Costa Mesa, including the OCC campus (MCWD 2011). According to the MCWD 2010 Urban Water Management Plan, for the Year 2015 and beyond water demand is projected to be composed of 94% local groundwater and 6% recycled water—no imported water is anticipated to be purchased for 2015 through 2035 (MCWD 2011). The MCWD (now known as the Mesa Water District or Mesa Water) has indicated that the total water supply capacity is approximately 64.8 million gallons per day (mgd), consisting of 14.1 mgd from clear well groundwater pumping, 8.6 mgd from the Mesa Water Reliability Facility, and 42.1 mgd from imported water. Therefore, OCC would rely on groundwater, recycled water, and imported water sources. Therefore, OCC would rely solely on groundwater and recycled water sources upon buildout of the proposed project.

Section 4.13, Utilities and Service Systems, page 4.13-2, fifth paragraph.

At the time the MCWD 2010 Urban Water Management Plan was drafted, Recycled water accounted for 6% of the water supplied by the MCWD, which is used for irrigation and landscape purposes for various customers in Costa Mesa, including OCC. This water source, which originates as wastewater, receives primary and secondary treatment by the OCSD, is reclaimed by the OCWD, and then is distributed by the MCWD (MCWD 2011). The MCWD has indicated that the total recycled water supply capacity consists of 8.6 mgd from the Mesa Water Reliability Facility, which is approximately 13% of Mesa Water's total water supply capacity.

Section 4.13, Utilities and Service Systems, page 4.13-15, first paragraph.

The water needs of the proposed project would be met by the MCWD. According to the MCWD 2010 Urban Water Management Plan, water demand is expected to increase from 19,400 AFY for the Year 2010 to 19,700 AFY for the Year 2015 and remain constant at 19,700 AFY through 2035. Water supply for the Year 2010 was composed of 82% local groundwater, 12% imported water, and 6% recycled water sources. According to the MCWD 2010 Urban Water Management Plan, for the Year 2015 and beyond, water supply is was projected to be composed of 94% local groundwater and 6% recycled water—no imported water is was anticipated to be purchased for 2015 through 2035 (MCWD 2011). However, the MCWD has indicated that the total water supply capacity would rely on 42.1 mgd of imported water. Therefore, the OCC would rely on groundwater, imported water, and recycled water sources upon buildout of the proposed project. Therefore, OCC would rely solely on groundwater and recycled water sources upon buildout of the proposed project.

Section 4.13, Utilities and Service Systems, page 4.13-15, second paragraph.

~~The OCWD has been the primary agency managing the groundwater basin since 1933. The OCWD works collaboratively with the MWD and other local water districts such as the MCWD to implement a comprehensive program to manage the groundwater basin to ensure a safe and sustainable supply. The Groundwater Management Plan 2009 Update documents the objectives, operations, and programs aimed at accomplishing the MCWD's mission (MCWD 2011, Appendix B). Because the MCWD already serves an estimated 111,166 customers in an area that is largely (although not completely) built out, any increase in demand resulting from the proposed project—when taken in the context of total water deliveries and the active management of the basin by the OCWD—would be relatively minor and incremental in nature. Furthermore, the MCWD has designed its recently built colored water treatment plant for future expansion. Because the OCWD encourages the pumping of groundwater that does not meet drinking water standards in order to protect water quality, use of the water from the lower aquifer does not count against its basin production percentage goals (this is also known as a Basin Equity Assessment Exemption).~~

Section 4.13, Utilities and Service Systems, page 4.13-15, third paragraph.

~~Nevertheless, to the extent the proposed project generates additional water demand, it could also result in an increase in the use of groundwater.~~ The most substantial increase in water demand resulting from the proposed project will likely occur following occupancy of the student housing project. Additional facilities besides the student housing project that are also expected to be water intensive include the Adaptive Physical Education, Gymnasium, Pool Facilities, and District Office. Other program- and project-level components of the proposed project, while less water-demanding, will still entail incremental increases in water demands associated with maintenance, landscaping, and restroom facilities necessary to accommodate the anticipated increased enrollment of approximately 6,922 students by 2020. ~~The OCWD~~ Mesa Water District would require approval of all water utility connections proposed by OCC.

Section 4.13, Utilities and Service Systems, page 4.13-15, fourth paragraph.

In the 2011–2012 school year, OCC used approximately 170 acre-feet of potable water (Goode, pers. comm. 2013). According to the 2010 Urban Water Management Plan prepared by the MCWD (2011), the water district has supplied ~~45,900 AFY of groundwater~~ 19,400 AFY to customers, making OCC's usage about 1% of the total ~~groundwater~~ supplied by the MCWD (~~assuming that all water all is derived from groundwater~~). ~~Compared to the annual groundwater production within the Orange County Groundwater Basin as a whole (roughly 500,000 AFY),~~ Therefore, the increase in demand as a result of the proposed project would be negligible, and would be far less than the variation in demand due to climatic conditions (MCWD 2011). As a

point of comparison, in 1998, the volume of storage of freshwater within the basin amounted to 37,700,000 acre-feet (DWR 2004).

Section 4.13, Utilities and Service Systems, page 4.13-16, third paragraph.

Considering that the increase in demand as a result of the proposed project would be negligible compared to the ~~annual groundwater production within the Orange County Groundwater Basin as a whole (roughly 500,000 AFY)~~ Mesa Water District's total water supply and the proposed project would be consistent with projections provided in the MCWD 2010 Urban Water Management Plan, the proposed project would not create potable water demand that would necessitate the construction or expansion of new water facilities. In addition, implementation of mitigation measure MM-HYD-4 (see Section 4.8.5) would ensure that water is not used in a wasteful manner, which would also further ensure that impacts relating to the construction of new water treatment facilities or expansion of existing facilities would be less than significant with mitigation.

Section 4.13, Utilities and Service Systems, page 4.13-17, third paragraph.

As previously discussed, the water needs of the proposed project would be met by the MCWD. The MCWD Urban Water Management Plan, adopted in May 2011, outlines current water services as of 2010 and future projections for the service area. The 2010 Urban Water Management Plan reflects new development projects and assesses ongoing water supply issues, such as drought. Based on the analysis presented in the plan, the MCWD has confirmed that it will have sufficient water supply to meet overall demands through 2035 (MCWD 2011). At the time the MCWD 2010 Urban Water Management Plan was drafted, F~~for~~ the year 2015 and beyond, water supply is—was projected to be composed of 94% local groundwater and 6% recycled water—no imported water ~~is—was~~ anticipated to be purchased for 2015 through 2035 (MCWD 2011). ~~Therefore, OCC would rely solely on groundwater and recycled water sources upon buildout of the proposed project.~~ The Mesa Water District has indicated that the total water supply capacity is approximately 64.8 million gallons per day (mgd), consisting of 14.1 mgd from clear well groundwater pumping, 8.6 mgd from the Mesa Water Reliability Facility, and 42.1 mgd from imported water. Therefore, OCC would rely on groundwater, recycled water, and imported water sources.

Section 4.13, Utilities and Service Systems, page 4.13-18, first paragraph.

~~The OCWD has been the primary agency managing the groundwater basin since 1933. The OCWD works collaboratively with the MWD and other local water districts such as the MCWD to implement a comprehensive program to manage the groundwater basin to ensure a safe and sustainable supply. The Groundwater Management Plan 2009 Update documents the objectives, operations, and programs aimed at accomplishing the OCWD's mission (MCWD 2011,~~

~~Appendix B). Because the MCWD already serves an estimated 111,166 customers in an area that is largely (although not completely) built out, any increase in demand resulting from the proposed project when taken in the context of total water deliveries and the active management of the basin by the OCWD would be relatively minor and incremental in nature.~~

Section 4.13, Utilities and Service Systems, page 4.13-18, second paragraph.

~~Nevertheless, to the extent the proposed project generates additional water demand, it could also result in an increase in the use of groundwater.~~ The most substantial increase in water demand resulting from the proposed project will likely occur following occupancy of the student housing project. Additional facilities besides the student housing project that are also expected to be water intensive include the Adaptive Physical Education, Gymnasium, Pool Facilities, and District Office. Other program- and project-level components of the proposed project, while less water-demanding, will still entail incremental increases in water demands associated with maintenance, landscaping, and restroom facilities necessary to accommodate the anticipated increased enrollment of approximately 6,922 students by 2020. ~~The OCWD~~ Mesa Water District would require approval of all water utility connections proposed by OCC.

Section 4.13, Utilities and Service Systems, page 4.13-18, third paragraph.

As discussed previously, compared to the Mesa Water District's total water supply capacity~~annual groundwater production within the Orange County Groundwater Basin as a whole (roughly 500,000 AFY)~~, the increase in demand as a result of the proposed project would be negligible, and would be far less than the variation in demand due to climatic conditions (MCWD 2011). A water service agreement and, if required, payment of impact fees to the MCWD would be required prior to initiating new water connections. In addition, growth associated with the student housing project would be consistent with the MCWD's planning projections.

Section 4.13, Utilities and Service Systems, page 4.13-18, fifth paragraph.

Considering that the increase in demand as a result of the proposed project would be negligible compared to Mesa Water District's total water supply capacity, ~~the annual groundwater production within the Orange County Groundwater Basin as a whole~~ and the proposed project would be consistent with projections provided in the MCWD 2010 Urban Water Management Plan, which has confirmed that it will have sufficient water supply to meet overall demands through 2035 (MCWD 2011), the proposed project would have sufficient water supplies available to serve the project from existing entitlements and resources, and no new or expanded entitlements would be needed. In addition, implementation of MM-HYD-4 would ensure that water is not used in a wasteful manner, which would also further ensure that impacts relating to water supplies would be less than significant with mitigation.

Section 4.13, Utilities and Service Systems, page 4.13-25, second paragraph.

Because of the cumulative nature of potable water and groundwater impacts—meaning that all urban growth and development ~~relying on the Orange County Groundwater Basin~~ would demand water—the project’s increase in demand on potable water ~~groundwater~~, even if individually minor, could be cumulatively considerable, particularly in the context of climate change, existing drought conditions, and the trend toward increased reliance on local supplies. Implementation of MM-HYD-4 would ensure that water is not used in a wasteful manner, which would also further ensure that the contribution to cumulative impacts on groundwater volume and levels would be less than significant with mitigation.

CHAPTER 4

MITIGATION MONITORING AND REPORTING PROGRAM

California Public Resources Code Section 21081.6 requires that, upon certification of an environmental impact report (EIR), “the public agency shall adopt a reporting or monitoring program for the changes made to the project or conditions of project approval, adopted in order to mitigate or avoid significant effects on the environment. The reporting or monitoring program shall be designed to ensure compliance during project implementation” (California Public Resources Code, Section 21000 et seq.).

This mitigation monitoring and reporting program (MMRP) has been developed in compliance with Public Resources Code Section 21081.6 and Section 15097 of the California Environmental Quality Act (CEQA) Guidelines and includes the following information:

- A list of mitigation measures
- The party responsible for implementing or monitoring the mitigation measures
- The timing for implementation of the mitigation measures
- The agency responsible for monitoring the implementation
- The date of completion of monitoring.

The Coast Community College District (District) must adopt this MMRP, or an equally effective program, if it approves the proposed project with the mitigation measures that were adopted or made conditions of project approval.

Table 4-1
Mitigation Monitoring and Reporting Program

Mitigation Measure	Implementation Timing	Agency Responsible for Monitoring	Date of Completion
<i>Aesthetics</i>			
<p>MM-AES-1 Architectural and site design of proposed structures shall consider the existing scale of the surrounding community and implement appropriate measures to reduce bulk and scale. Measures to be considered shall include the following:</p> <ul style="list-style-type: none"> • Implementation of appropriate setbacks along sides of structures abutting or fronting public roadways. Setbacks shall strive to be consistent with setbacks displayed by existing development in the area. Building setbacks abutting public rights-of-way shall be landscaped (except for walks and driveways that provide access from a public right-of-way), and parking areas (including structures) shall be developed with perimeter landscaping. • Implementation of architectural design strategies to reduce the bulk and scale of new buildings abutting or fronting roadways. Strategies to consider may include step-back design for future development above street level to reduce spatial impingement on adjacent roadways and suitably articulated architectural facades to provide visual interest. • Implementation of landscape plans featuring drought-tolerant planting material consisting of canopy trees, shrubs, and groundcover to soften the appearance of structure edges and continuous facades and relieve solid, unbroken elevations. Landscape plans shall be compatible with the architectural characteristics of the proposed structures and be visually compatible with the character of adjacent landscaping. Plant materials shall be suitable for the given soil and climatic conditions and shall consider species currently utilized in Orange Coast College (OCC) campus landscaping. • If adequate space is available, incorporation of landscape medians and streetscape amenities (or if currently present, enhanced) along segments of roadways abutting the future development site. Landscaping shall incorporate drought-tolerant planting materials including trees, shrubs, and groundcovers, and may consider species identified in the City of Costa Mesa Streetscape and Median Development Standards Recommended Street Tree Palette for Adams Avenue, Arlington Drive, Fairview Road, and Merrimac Way in order to create a consistent landscape theme along perimeter roadways. Landscape median development shall display a consistent theme and be visually compatible with existing landscaping and land-uses as well as with the landscape plan prepared for the proposed development site. Streetscape features shall 	During planning and design	District	

Table 4-1
Mitigation Monitoring and Reporting Program

Mitigation Measure	Implementation Timing	Agency Responsible for Monitoring	Date of Completion
<p>include enhanced sidewalk paving, raised and/or cut-out planters suitable for shrubs and street trees, seating, lighting, and other features in a cohesive and visually appealing design that establishes a perceptible thematic image that visually unifies architecture and exterior streetscape spaces.</p> <ul style="list-style-type: none"> Future on-campus facilities shall strive to utilize a unifying architectural style that contributes to a unified campus appearance and reflects a consistent architectural character among existing campus facilities in the immediate area. 			
<p>MM-AES-2 The Coast Community College District (District) shall prepare lighting and signage plans depicting the proposed locations and heights of light poles and signs. The District shall incorporate lighting design specifications to ensure safety and security while also providing adequate illumination for intended uses. The following measures shall be included in all lighting plans:</p> <ul style="list-style-type: none"> Luminaires shall be designed with cutoff-type fixtures or features that cast low-angle illumination to minimize incidental spillover of light onto adjacent off-campus properties. Fixtures that shine light upward or horizontally shall not spill any light onto adjacent off-campus properties. Luminaires shall provide accurate color rendering and natural light qualities. Low-pressure sodium and high-pressure sodium fixtures that are not color-corrected shall not be used, except as part of an approved sign or landscape plan. Luminaire mountings shall be downcast and pole heights minimized to reduce potential for back scatter into the nighttime sky and incidental spillover light onto adjacent properties. Luminaire mountings shall be treated with non-glare finishes. All exterior lighting within 200 feet of residentially zoned property shall be shielded and and/or directed away from residential areas. 	During planning and design	District	
<i>Air Quality</i>			
<p>MM-AQ-1 The following measures shall be adhered to during the architectural coating phases of project construction to reduce volatile organic compound (VOCs) emissions from activities during Phases 2 and 3:</p> <ol style="list-style-type: none"> The Coast Community College District (District) shall procure architectural coatings from a supplier in compliance with the requirements of South Coast Air Quality Management District (SCAQMD) Rule 1113 (Architectural Coatings). 	During project construction	SCAQMD	

Table 4-1
Mitigation Monitoring and Reporting Program

Mitigation Measure	Implementation Timing	Agency Responsible for Monitoring	Date of Completion
<ul style="list-style-type: none"> b) The architectural coating phase of the student housing Project shall occur over a 35-day duration, or the coating application rate should be limited to 23,420 square feet a day. c) The architectural coating phase of the Adaptive Physical Education, Gymnasium, Pool Facilities, and Division Office shall occur over a 20-day duration, or the coating application rate should be limited to 9,990 square feet a day. The maximum VOC content of exterior coatings shall be limited to 100 grams per liter. d) The architectural coating phase of the Student Union shall occur over a 30-day duration, or the coating application rate should be limited to 12,650 square feet a day. The maximum VOC content of exterior coatings shall be limited to 100 grams per liter. e) The architectural coating phase of the Language Arts Building shall occur over a 10-day duration, or the coating application rate should be limited to 21,550 square feet a day. The maximum VOC content of exterior coatings shall be limited to 100 grams per liter. f) The architectural coating phase of the Dance Building shall occur over a 10-day duration, or the coating application rate should be limited to 6,400 square feet a day. The maximum VOC content of exterior coatings shall be limited to 100 grams per liter. g) The architectural coating phase of the Chemistry Building shall occur over a 10-day duration, or the coating application rate should be limited to 8,780 square feet a day. The maximum VOC content of exterior coatings shall be limited to 100 grams per liter. 			
<p>MM-AQ-2 Consistent with SCAQMD Rule 403, it is required that fugitive dust generated by grading and construction activities be kept to a minimum, with a goal of retaining dust on the site, by following the dust control measures listed as follows:</p> <ul style="list-style-type: none"> a) During clearing, grading, earthmoving, excavation, or transportation of cut or fill materials, water trucks or sprinkler systems shall be used to prevent dust from leaving the site and to create a crust after each day's activities cease. b) During construction, water truck or sprinkler systems shall be used to keep all areas of vehicle movement damp enough to prevent dust from leaving the site. At a minimum, this would include wetting down such areas later in the morning, after work is completed for the day, and whenever winds exceed 15 miles per hour (mph). c) Soil stockpiled for more than 2 days shall be covered, kept moist, or treated with soil binders to prevent dust generation. d) Speeds on unpaved roads shall be reduced to less than 15 mph. 	During project construction	SCAQMD	

Table 4-1
Mitigation Monitoring and Reporting Program

Mitigation Measure	Implementation Timing	Agency Responsible for Monitoring	Date of Completion
e) All grading and excavation operations shall be halted when wind speeds exceed 25 mph. f) Dirt and debris spilled onto paved surfaces at the project site and on the adjacent roadways shall be swept, vacuumed, and/or washed at the end of each workday. g) Should minor import/export of soil materials be required, all trucks hauling dirt, sand, soil, or other loose material to and from the construction site shall be tarped and maintain a minimum 2 feet of freeboard. h) At a minimum, at each vehicle egress from the project site to a paved public road, a pad shall be installed consisting of washed gravel (minimum size: 1 inch) maintained in a clean condition to a depth of at least 6 inches and extending to a width of at least 30 feet and a length of at least 50 feet (or as otherwise directed by SCAQMD) to reduce trackout and carryout onto public roads. i) Review and comply with any additional requirements of SCAQMD Rule 403.			
<i>Biological Resources</i>			
<p>MM-BIO-1 If construction activities are scheduled to take place adjacent to potential bird nesting habitat during the general bird breeding season (i.e., February 1 through August 31), a nesting bird survey shall be conducted by a qualified biologist to determine the presence of nests¹ or nesting birds within 300 feet (500 feet for raptors) (given the level of disturbance associated with the project area) of the construction activities. The nesting bird survey shall be completed no more than 72 hours prior to any construction activities.</p> <p>The survey will focus on special-status species known to use the area as well as other nesting birds that are protected under the Migratory Bird Treaty Act (MBTA) and California Fish and Game Code. If an active nest² (defined by the presence of eggs or young) is identified, grading or site disturbance within an appropriate buffer (e.g., 500 feet for raptors and 250 feet for other birds) of the nest shall be monitored by a qualified biologist regularly until project activities are no longer occurring within the required avoidance buffer of the</p>	During project construction	District	

¹ A “nest” is defined as a structure or site under construction or preparation, constructed or prepared, or being used by a bird for the purpose of incubating eggs or rearing young. Perching sites and screening vegetation are not part of the nest.

² An “active nest” is defined as a structure or site where birds have begun constructing, preparing, or using a nest for egg-laying. A nest is no longer an active nest if abandoned by the adult birds or once nestlings or fledglings are no longer dependent on the nest.

Table 4-1
Mitigation Monitoring and Reporting Program

Mitigation Measure	Implementation Timing	Agency Responsible for Monitoring	Date of Completion
<p>nest or until fledglings become independent of the nest. All staging and construction equipment access routes shall be located away from nesting birds at all times.</p> <p>The monitoring biologist may adjust the buffer radius if he or she determines it is necessary. The monitoring biologist shall halt construction activities determined to be disturbing nesting activities. The monitor shall make practicable recommendations to reduce the noise or disturbance in the vicinity of the nest. This may include recommendations such as (1) turning off vehicle engines and other equipment whenever possible to reduce noise, (2) working in other areas until the young have fledged, or (3) placing noise barriers to maintain the noise at the nest to 60 A-weighted decibels (dBA) equivalent level (L_{eq}) hourly or less or to the pre-construction ambient noise level if that exceeds 60 dBA L_{eq} hourly. The on-site biologist will review and verify compliance with these nesting boundaries and will verify that the nesting effort has finished. Construction activities restricted by this measure can resume when no other active nests are found within the restricted area.</p>			
<i>Cultural Resources</i>			
<p>MM-CUL-1 A Historic Structures Report shall be prepared prior to any alteration, relocation, or demolition of any contributing buildings, structures, objects, features, or landscape elements located within the identified OCC Historic District. The work shall be completed by a qualified historic preservation professional who meets the requirements of the U.S. Secretary of the Interior's Professional Qualifications for history, architectural history, or historic architecture. The report shall be prepared in a manner consistent with the recommended approaches outlined in the National Park Service <i>Preservation Brief 43: The Preparation and Use of Historic Structures Reports</i>. The report shall document the significance and physical condition of all contributing buildings, structures, objects, features, and landscape elements with photographs, text narrative, and existing drawings. This documentation shall include at a minimum:</p> <ul style="list-style-type: none"> • A written historic and descriptive report completed in narrative format, including an architectural data form for each contributing resource. • A site plan showing the location of each building. This site plan shall include a photo key. • A sketch floor plan shall accompany each architectural data form. 	Pre-construction	District	

Table 4-1
Mitigation Monitoring and Reporting Program

Mitigation Measure	Implementation Timing	Agency Responsible for Monitoring	Date of Completion
<ul style="list-style-type: none"> • Large format (4-inch x 5-inch or larger negative) photographs in accordance with Historic American Buildings Survey (HABS) guidelines and standards. Views shall include contextual views, all exterior elevations, details views of significant exterior architectural features, and interior views of significant historical architectural features or spaces. • Field photographs (digital) based on HABS guidelines to ensure full documentation of the site. Views should correspond to and augment those in the large format photographs. Such photographs shall be logged, tagged, and collected onto a media storage device for safe archiving. • Available historic photographs and historic and/or current as-built plans of the site and its contributing resources shall be reproduced digitally or photographically and included in the recordation document. <p>One original copy of the documentation as specified above shall be assembled and offered, and archived if accepted, to each of the following entities: Southern California Information Center at California State University, Fullerton; Los Angeles Conservancy; University of California, Irvine; City of Costa Mesa Public Library; The Huntington Library, Art Collections, and Botanical Gardens; Neutra Institute for Survival Through Design; Orange County Archives; and the Costa Mesa Historical Society.</p>			
<p>MM-CUL-2 Prior to demolition of any contributing resources, including landscape elements, within the OCC Historic District, an inventory of significant exterior character-defining features, distinctive architectural elements, and materials shall be made by a qualified historic preservation professional who satisfies the U.S. Secretary of the Interior's Professional Qualifications for history, architectural history, or historic architecture. Where feasible these features shall be itemized, photographed, salvaged, and incorporated into the new design of the campus pursuant to the Vision 2020 Facilities Master Plan. To the extent salvageable materials exceed on-site reuse needs, they may be sold, donated, or exchanged for use elsewhere in the community. Unsound, decayed, or toxic materials (e.g., asbestos, etc.) need not be included in the salvage process. Some materials shall also be incorporated into an educational interpretive program as discussed as part of the following mitigation measure. Salvage efforts shall be documented by summarizing all measures taken to encourage receipt of salvaged materials by the public.</p>	Pre-construction	District	
<p>MM-CUL-3 To assist the students, faculty, parents, and other interested parties in understanding the early history of OCC, an interpretive multi-media educational program and 3-D public art</p>	Pre- and during project construction	District	

Table 4-1
Mitigation Monitoring and Reporting Program

Mitigation Measure	Implementation Timing	Agency Responsible for Monitoring	Date of Completion
display shall be incorporated into the development of the reconfigured campus quad area and/or campus library. This interpretive program and public art work shall be developed with the assistance of a qualified architectural historian or historic preservation professional who satisfies the Secretary of the Interior's Professional Qualifications. Content and design of the interpretive program should be specific to OCC, specifically the architecture and historical development of the campus. The program/display may include but not be limited to: commemorative signage; plaques; enlarged and framed historic photographs; representative statues; salvaged materials; models; display of as-built plans and drawings; educational interactive CD software program; other relevant displays and exhibits; tours or events; and published information in the form of brochures, pamphlets, videos, electronic media, campus website, etc.			
MM-CUL-4 If unexpected, potentially significant archaeological materials are encountered during construction, ground-disturbing activities shall be temporarily redirected or suspended until a qualified archaeologist is retained to evaluate the significance of the find. Unanticipated discoveries of significant cultural features would require handling in accordance with California Public Resources Code 5097.	During project construction	District	
MM-CUL-5 Paleontological monitoring of earthmoving activities below five feet (an arbitrary depth below which Holocene age sediments are anticipated) will be conducted on an as-needed basis by the paleontological monitors under the supervision of an Orange County Qualified Paleontologist (principal investigator) during all earthmoving activities that may expose sensitive strata. If fossils are unearthed at a shallower depth, the monitoring program should be adjusted accordingly. Earthmoving activities in areas of the project area where previously undisturbed strata will be buried but not otherwise disturbed will not be monitored. The Principal Investigator or his/her assignee will have the authority to reduce monitoring once he/she determines the probability of unearthing fossils is lower than anticipated. If the excavations in undisturbed sediments will exceed five feet in depth, a qualified paleontological monitor should be present to observe earthmoving activities in these areas. Five feet is the general dividing point in this area after which monitoring should be initiated in sediments of high sensitivity, as determined by mapping, and in compliance with County of Orange guidelines. In areas of disturbed sediments on campus, a paleontological monitor should spot-check construction activities until such a time that it becomes possible to determine the depth of undisturbed native sediments or that no undisturbed sediments have been or will be impacted. Monitoring during any brushing or vegetation removal activities in artificial fill is not recommended.	During project construction	District	

Table 4-1
Mitigation Monitoring and Reporting Program

Mitigation Measure	Implementation Timing	Agency Responsible for Monitoring	Date of Completion
MM-CUL-6 If any subsurface fossils are found by construction personnel, activity in the immediate area should be suspended and the fossils should be left in place untouched. A qualified paleontologist should then evaluate the significance of the discovery and make further recommendations. Fossils that are considered unique under CEQA guidelines, Section V(c) of Appendix G (CEQA; California Public Resources Code, Section 21000 et seq.) should be collected, prepared, analyzed, reported, and curated.	During project construction	District	
MM-CUL-7 If a fossil is discovered by a monitor during construction, the monitor must immediately notify the equipment operator and the construction manager to stop work, and then delineate the discovery area with flagging until it can be fully explored and evaluated. The paleontological monitor shall immediately notify the construction manager and the Principal Investigator. Construction activities in the immediate vicinity of the project area shall be immediately redirected away from the vicinity of the discovery to allow room for the recovery of the resources as necessary. Earthmoving will be allowed to proceed within the discovery site when the principal investigator determines the fossil discovery has been adequately documented and recovered.	During project construction	District	
MM-CUL-8 All scientifically significant fossils collected during monitoring and salvage should be cleaned, repaired, sorted, and cataloged as part of the mitigation program. Prepared fossils, along with copies of all pertinent field notes, photos, and maps, should be repositied (as a donation) at the John D. Cooper Archaeological and Paleontological Center at California State University, Fullerton. Donation of the fossils should be accompanied by financial support for initial specimen storage. A final summary report should be completed that outlines the results of the mitigation program. This report should include discussions of the methods used, stratigraphic section(s) exposed, fossils collected, and significance of recovered fossils.	Post-construction	District	
<i>Geology and Soils</i>			
None required.	NA	NA	NA
<i>Greenhouse Gas Emissions</i>			
None required.	NA	NA	NA

Table 4-1
Mitigation Monitoring and Reporting Program

Mitigation Measure	Implementation Timing	Agency Responsible for Monitoring	Date of Completion
<i>Hazards and Hazardous Materials</i>			
<p>MM-HAZ-1 Prior to demolition, a lead-based paint and asbestos survey shall be conducted by a California Occupational Safety and Health Administration-certified asbestos assessor and California Department of Health Services-certified lead-based paint assessor. The survey shall determine whether any on-site abatement of lead-based paint or asbestos containing materials is necessary. In addition, the survey shall include an abatement work plan prepared in compliance with local, state, and federal regulations for any necessary removal of such materials. The work plan shall include a monitoring plan to be conducted by a qualified consultant during abatement activities to ensure compliance with the work plan requirements and abatement contractor specifications. Demolition plans and contract specifications shall incorporate any necessary abatement measures for the removal of materials containing lead-based paint and asbestos to the satisfaction of the Planning and Building Department. The measures shall be consistent with the abatement work plan prepared for the project and conducted by a licensed lead/asbestos abatement contractor. If the survey and abatement plans have already been conducted/prepared, then these documents need to be reviewed and implemented prior to demolition of any buildings.</p> <p>In addition to an asbestos and lead paint survey, a qualified environmental specialist shall inspect the site buildings for the presence of polychlorinated biphenyls (PCBs), mercury, and other hazardous building materials prior to demolition. If found, these materials shall be managed in accordance with the Metallic Discards Act of 1991 (Public Resources Code, Sections 42160–42185) and other state and federal guidelines and regulations. Demolition plans and contract specifications shall incorporate any necessary abatement measures in compliance with the Metallic Discards Act, particularly Section 42175, Materials Requiring Special Handling, for the removal of mercury switches, PCB-containing ballasts, and refrigerants.</p>	Pre-construction	District	
<p>MM-HAZ-2 In the event that grading, construction, or operation of proposed facilities encounters evidence of contamination, Underground Storage Tanks (USTs), or other environmental concerns, a hazardous materials contingency plan shall be followed. The plan shall (1) specify measures to taken to protect worker and public health and safety and (2) specify measures to be taken to manage and remediate wastes. Although there is potential for soil contamination elsewhere on the property, the plan should highlight the current and former UST areas as potential areas of soil contamination. The plan should include the following:</p>	Pre-and during construction	District	

Table 4-1
Mitigation Monitoring and Reporting Program

Mitigation Measure	Implementation Timing	Agency Responsible for Monitoring	Date of Completion
<ul style="list-style-type: none"> • Identification of the current and former UST locations and identification of the known soil contamination left in place near the former UST(s) • Procedures for temporary cessation of construction activity and evaluation of the level of environmental concern • Procedures for limiting access to the contaminated area to properly trained personnel • Procedures for notification and reporting, including internal management and local agencies (City of Costa Mesa Fire Department, County Environmental Health Department, air pollution control district, etc.), as needed • A worker health and safety plan for excavation of contaminated soil • Procedures for characterizing and managing excavated soils • Procedures for certification of completion of remediation. <p>In addition to awareness of the contingency plan, grading and excavation staff shall be qualified or undergo training on how to identify suspected contaminated soil and USTs.</p>			
<i>Hydrology and Water Quality</i>			
<p>MM-HYD-1 Water Quality Management Plans (WQMPs). Prior to the Division of the State Architect (DSA) review and approval of building and development plans, the applicant shall submit for review and approval a project WQMP that:</p> <ul style="list-style-type: none"> • Discusses regional or watershed programs including the Central Orange County Integrated Regional and Coastal Water Management Plan • Addresses site-design best management practices (BMPs) (as applicable) such as minimizing impervious areas, maximizing permeability, minimizing directly connected impervious areas, creating reduced or “zero discharge” areas, and conserving natural areas • Incorporates the applicable source control BMPs as defined in the Drainage Area Management Plan (DAMP) • Incorporates treatment control BMPs as defined in the DAMP • Generally describes the long-term operation and maintenance requirements for the treatment control BMPs • Identifies the entity that will be responsible for long-term operation and maintenance of the treatment control BMPs 	Pre-construction	District	

Table 4-1
Mitigation Monitoring and Reporting Program

Mitigation Measure	Implementation Timing	Agency Responsible for Monitoring	Date of Completion
<ul style="list-style-type: none"> Describes the mechanism for funding the long-term operation and maintenance of the treatment control BMPs. <p>Prior to grading or building permit close-out and/or the issuance of a certificate of use or a certificate of occupancy, the applicant shall:</p> <ul style="list-style-type: none"> Demonstrate that all structural BMPs described in the project WQMP have been constructed and installed in conformance with approved plans and specifications Demonstrate that the applicant is prepared to implement all non-structural BMPs described in the project WQMP Demonstrate that an adequate number of copies of the project's approved final project WQMP are available for the future occupiers Submit for review and approval an Operations and Maintenance Plan for all structural BMPs. 			
MM-HYD-2 Water Quality Plan for the Recycling Center Expansion. For industrial facilities subject to California's General Permit for Storm Water Discharges Associated with Industrial Activity as defined by Standard Industrial Classification (SIC) code (including waste recycling facilities), prior to grading or building permit close-out and/or the issuance of a certificate of use or a certificate of occupancy, the Coast Community College District (District) shall submit a Notice of Intent to the State Water Resources Control Board and/or Santa Ana Regional Water Quality Control Board and maintain on file at all times a copy of the notification of the issuance of a Waste Discharge Identification Number or other proof of filing.	Pre-construction	District	
MM-HYD-3 Chemical Management Plans. Prior to issuance of certificates of use and occupancy or building permits, uses shall be identified and, for specified uses, the applicant shall propose plans and measures for chemical management (including, but not limited to, storage, emergency response, employee training, spill contingencies, and disposal). The chemical management measures shall be incorporated as an element of a project WQMP and shall be subject to the approval of the DSA and other specified agencies, such as the Orange County Fire Authority, the Orange County Health Care Agency, and sewer agencies (as appropriate), to ensure implementation of each agency's respective requirements. Occupancy certificates or permits may be withheld if features needed to properly manage chemicals cannot be incorporated into a previously completed building, center, or complex.	Pre-construction	District	

Table 4-1
Mitigation Monitoring and Reporting Program

Mitigation Measure	Implementation Timing	Agency Responsible for Monitoring	Date of Completion
<p>MM-HYD-4 Water Conservation. Orange Coast College (OCC) Vision 2020 Master Plan (proposed project) facilities shall be designed, constructed, and operated in compliance with Mesa Consolidated Water District Ordinance 19 and Ordinance 21 (MCWD Water Conservation Programs). The OCC Maintenance and Operations Department, as well as commercial tenants of leased property, shall be required to become familiar with and enforce, to the extent feasible and as applicable, the following restrictions and requirements:</p> <ul style="list-style-type: none"> • Watering or irrigating of lawn, landscape, or other vegetated area with potable water is prohibited between the hours of 8:00 a.m. and 5:00 p.m. Pacific Standard Time on any day. If necessary, and for very short periods of time for the express purpose of adjusting or repairing it, one may operate an irrigation system during the otherwise restricted period. • No person shall cause or allow watering or irrigating of any lawn, landscape, or other vegetated area in a manner that causes or allows excessive runoff from the property. • Washing down hard or paved surfaces, including but not limited to sidewalks, walkways, driveways, parking areas, tennis courts, patios, or alleys, is prohibited except when necessary to alleviate safety or sanitary hazards, and then only by use of a hand-held bucket or similar container; a hand-held hose equipped with a fully functioning, positive self-closing water shut-off device; a low-volume, high-pressure cleaning machine equipped to recycle any water used; or a low-volume, high-pressure water broom. • Excessive use, loss, or escape of water through breaks, leaks, or other malfunctions in the Coast Community College District's (or a lessee's) plumbing or distribution system for any amount of time after such escape of water should have reasonably been discovered and corrected, and in no event more than 7 days after receiving notice from the MCWD, is prohibited. • Operating a water fountain or other decorative water feature that does not use recirculated water shall be prohibited. • Using water to wash or clean a vehicle shall be prohibited, except by use of a hand-held bucket or similar container or a hand-held hose equipped with a fully functioning, positive self-closing water shut-off nozzle or device. • Eating or drinking establishments are encouraged not to provide drinking water to any person unless expressly requested. 	Post-construction	District	

Table 4-1
Mitigation Monitoring and Reporting Program

Mitigation Measure	Implementation Timing	Agency Responsible for Monitoring	Date of Completion
<ul style="list-style-type: none"> Installation of single-pass cooling systems shall be prohibited in buildings requesting new water service. Installation of non-recirculating water systems is prohibited in new commercial conveyor car wash and new commercial laundry systems. Food preparation establishments, such as restaurants or cafes, are prohibited from using non-water-conserving dish wash spray valves. After the MCWD has provided to the user an analysis demonstrating that recycled water is available, cost effective, and safe for the intended use, and the user has been given a reasonable time to make the conversion to recycled water, the use of potable water shall be prohibited. Prior to the connection of any new commercial, industrial, or multi-residential water service, MCWD shall perform an evaluation to determine whether recycled water is available, cost effective, and safe for the intended use to supply all or some of the water needed by the new user. If available, cost effective, and safe for the intended use, recycled water must be used. <p>These provisions shall be included in service contracts, leases, and/or other agreements between the Coast Community College District and other entities, as applicable, to ensure their implementation.</p>			
<i>Noise</i>			
<p>MM-NOI-1 Prior to initiation of campus construction, the Coast Community College District shall approve a construction noise mitigation program including but not limited to the following:</p> <ul style="list-style-type: none"> Construction equipment shall be properly outfitted and maintained with feasible noise-reduction devices to minimize construction-generated noise. Stationary noise sources such as generators or pumps shall be located away from noise-sensitive land uses if feasible. Laydown and construction vehicle staging areas shall be located away from noise-sensitive land uses if feasible. Whenever possible, academic, administrative, and residential areas that will be subject to construction noise shall be informed a week before the start of each construction project. All construction projects pursuant to the proposed project would be required to implement the above measures for control of construction noise. 	Pre-construction	District	

Table 4-1
Mitigation Monitoring and Reporting Program

Mitigation Measure	Implementation Timing	Agency Responsible for Monitoring	Date of Completion
MM-NOI-2 For future noise-sensitive land uses, such as the student housing project that would be constructed under the proposed project, building and area layouts shall incorporate noise control as a design feature, if feasible. Noise control features could include increased setbacks (minimum of 30 feet from the centerline of the near lanes of Adams Avenue and Merrimac Way), landscaped berms, and building placement that would shield noise-sensitive exterior areas from direct roadway exposure. The campus may also use other noise attenuation measures, such as double-paned windows and insulation, in order to achieve an exterior community noise equivalent level of 55 A-weighted decibels (55 dBA CNEL).	Pre-construction	District	
<i>Population and Housing</i>			
None required.	NA	NA	NA
<i>Public Services</i>			
None required.	NA	NA	NA
<i>Transportation and Traffic</i>			
None required.	NA	NA	NA
<i>Utilities and Service Systems</i>			
MM-UTL-1 Upon review of the final site engineering and design plans, the Coast Community College District (District) will coordinate with the Costa Mesa Sanitary District (CMSD) to determine whether the existing sewer lines have the capacity and are in good enough condition to handle the increase in wastewater flow. Prior to occupancy of the Orange Coast College (OCC) Vision 2020 Master Plan (proposed project) facilities, the District shall pay applicable Costa Mesa Sanitary District sewer infrastructure connection fees and applicable fair-share capital facilities fees, to the extent the payment of such fees is made necessary by the proposed project facilities.	During planning and design	District	
MM-UTL-2 Prior to issuance of the final Certificate of Occupancy permit, the Coast Community College District (District) shall complete a construction and demolition waste reduction and recycling application and submit the application to the County of Orange (County) Waste & Recycling for approval. The construction and demolition waste reduction and recycling application will identify and estimate the materials to be recycled during construction and demolition activities and will name the County-approved facility used to recycle the waste. Compliance with the plan will be a requirement in all construction contracts. The County-approved application will be attached to all construction plans and distributed to all construction contractors. Once construction is complete, the District will be responsible for preparing a tonnage report that demonstrates that the project recycled a minimum of 50% of its construction and	Pre-construction	District	

Table 4-1
Mitigation Monitoring and Reporting Program

Mitigation Measure	Implementation Timing	Agency Responsible for Monitoring	Date of Completion
demolition waste. The tonnage report must be submitted to and approved by the County prior to issuance of the final Certificate of Occupancy permit. Since this proposed project will be developed in phases over time, review and approval of the construction and demolition waste reduction and recycling application can be submitted by phase or building. However, for each demolition waste reduction and recycling application submitted and approved, a corresponding tonnage report should also then be submitted for approval.			

APPENDIX A

Distribution Lists

Address	Address2line	City	State	Zip	ZIP4
100 ASPEN LN		COSTA MESA	CA	92627	1360
100 CLEARBROOK LN	APT A	COSTA MESA	CA	92626	6596
100 EUCALYPTUS LN		COSTA MESA	CA	92627	1358
100 PINON TREE LN		COSTA MESA	CA	92627	1359
1002 MISSION DR	APT C	COSTA MESA	CA	92626	4234
1002 MISSION DR	APT B	COSTA MESA	CA	92626	4234
1002 MISSION DR	APT A	COSTA MESA	CA	92626	4234
1002 MISSION DR	APT D	COSTA MESA	CA	92626	4234
1002 MISSION DR		COSTA MESA	CA	92626	4234
1002 PRESIDIO DR		COSTA MESA	CA	92626	5612
1003 MISSION DR		COSTA MESA	CA	92626	4239
1003 MISSION DR	APT 4	COSTA MESA	CA	92626	4239
1003 MISSION DR	APT 3	COSTA MESA	CA	92626	4239
1003 MISSION DR	APT 1	COSTA MESA	CA	92626	4239
1003 POST RD		COSTA MESA	CA	92626	4331
1004 EL CAMINO DR	APT 1	COSTA MESA	CA	92626	5552
1004 EL CAMINO DR	APT 2	COSTA MESA	CA	92626	5552
1004 POST RD		COSTA MESA	CA	92626	4332
1004 VALENCIA ST	APT 2	COSTA MESA	CA	92626	5734
1004 VALENCIA ST	APT 3	COSTA MESA	CA	92626	5734
1004 VALENCIA ST	APT 1	COSTA MESA	CA	92626	5734
1004 VALENCIA ST	APT 4	COSTA MESA	CA	92626	5734
1005 POST RD		COSTA MESA	CA	92626	4331
1005 PRESIDIO DR		COSTA MESA	CA	92626	5611
1005 VALENCIA ST	APT 4	COSTA MESA	CA	92626	5750
1005 VALENCIA ST	APT 3	COSTA MESA	CA	92626	5750
1005 VALENCIA ST	APT 2	COSTA MESA	CA	92626	5750
1006 MISSION DR	APT B	COSTA MESA	CA	92626	4217
1006 MISSION DR	APT A	COSTA MESA	CA	92626	4217
1006 MISSION DR	APT C	COSTA MESA	CA	92626	4217
1006 MISSION DR	APT D	COSTA MESA	CA	92626	4217
1008 PRESIDIO DR		COSTA MESA	CA	92626	5612
1009 MISSION DR	APT C	COSTA MESA	CA	92626	4238
1009 MISSION DR	APT D	COSTA MESA	CA	92626	4238
1009 MISSION DR	APT A	COSTA MESA	CA	92626	4238
1009 VALENCIA ST	APT B	COSTA MESA	CA	92626	5749
1009 VALENCIA ST	APT C	COSTA MESA	CA	92626	5749
1009 VALENCIA ST	APT D	COSTA MESA	CA	92626	5749
101 ASPEN LN		COSTA MESA	CA	92627	1360
101 CLEARBROOK LN	APT C	COSTA MESA	CA	92626	8516
101 CLEARBROOK LN	APT A	COSTA MESA	CA	92626	8516
101 CLEARBROOK LN	APT B	COSTA MESA	CA	92626	8516
101 EUCALYPTUS LN		COSTA MESA	CA	92627	5161
101 PINON TREE LN		COSTA MESA	CA	92627	1359
1010 EL CAMINO DR	APT C	COSTA MESA	CA	92626	5553
1010 EL CAMINO DR	APT B	COSTA MESA	CA	92626	5553

1010 VALENCIA ST	APT B	COSTA MESA	CA	92626	5735
1010 VALENCIA ST	APT A	COSTA MESA	CA	92626	5735
1010 VALENCIA ST	APT D	COSTA MESA	CA	92626	5735
1010 VALENCIA ST	APT C	COSTA MESA	CA	92626	5735
1011 PRESIDIO DR		COSTA MESA	CA	92626	5611
1012 MISSION DR	APT B	COSTA MESA	CA	92626	4218
1012 MISSION DR	APT C	COSTA MESA	CA	92626	4218
1012 MISSION DR	APT A	COSTA MESA	CA	92626	4218
1012 MISSION DR	APT D	COSTA MESA	CA	92626	4218
1014 PRESIDIO DR		COSTA MESA	CA	92626	5612
1015 MISSION DR	APT B	COSTA MESA	CA	92626	4237
1015 MISSION DR	APT D	COSTA MESA	CA	92626	4237
1015 MISSION DR	APT A	COSTA MESA	CA	92626	4237
1015 MISSION DR	APT C	COSTA MESA	CA	92626	4237
1015 VALENCIA ST		COSTA MESA	CA	92626	5748
1015 VALENCIA ST	APT C	COSTA MESA	CA	92626	5748
1015 VALENCIA ST	APT B	COSTA MESA	CA	92626	5748
1015 VALENCIA ST	APT D	COSTA MESA	CA	92626	5748
1015 VALENCIA ST	APT A	COSTA MESA	CA	92626	5748
1016 EL CAMINO DR	APT A	COSTA MESA	CA	92626	5554
1016 EL CAMINO DR	APT C	COSTA MESA	CA	92626	5554
1016 EL CAMINO DR	APT D	COSTA MESA	CA	92626	5554
1016 EL CAMINO DR	APT B	COSTA MESA	CA	92626	5554
1016 VALENCIA ST	APT B	COSTA MESA	CA	92626	5736
1016 VALENCIA ST	APT C	COSTA MESA	CA	92626	5736
1016 VALENCIA ST	APT D	COSTA MESA	CA	92626	5736
1017 PRESIDIO DR		COSTA MESA	CA	92626	5611
1018 MISSION DR	APT C	COSTA MESA	CA	92626	4219
1018 MISSION DR	APT D	COSTA MESA	CA	92626	4219
1018 MISSION DR	APT B	COSTA MESA	CA	92626	4219
102 ASPEN LN		COSTA MESA	CA	92627	1360
102 EUCALYPTUS LN		COSTA MESA	CA	92627	1358
102 PINON TREE LN		COSTA MESA	CA	92627	1359
1021 MISSION DR	APT B	COSTA MESA	CA	92626	4236
1021 MISSION DR	APT A	COSTA MESA	CA	92626	4236
1021 MISSION DR	APT D	COSTA MESA	CA	92626	4236
1021 VALENCIA ST	APT A	COSTA MESA	CA	92626	5747
1021 VALENCIA ST	APT D	COSTA MESA	CA	92626	5747
1021 VALENCIA ST	APT B	COSTA MESA	CA	92626	5747
1022 EL CAMINO DR		COSTA MESA	CA	92626	5555
1022 EL CAMINO DR	APT 1	COSTA MESA	CA	92626	5555
1022 EL CAMINO DR	APT B	COSTA MESA	CA	92626	5555
1022 EL CAMINO DR	APT D	COSTA MESA	CA	92626	5555
1022 EL CAMINO DR	APT A	COSTA MESA	CA	92626	5555
1022 EL CAMINO DR	APT C	COSTA MESA	CA	92626	5555
1022 PALMETTO WAY		COSTA MESA	CA	92626	5641
1022 VALENCIA ST	APT C	COSTA MESA	CA	92626	5737

1022 VALENCIA ST	APT D	COSTA MESA	CA	92626	5737
1022 VALENCIA ST	APT A	COSTA MESA	CA	92626	5737
1023 PALMETTO WAY		COSTA MESA	CA	92626	5641
1023 PRESIDIO DR		COSTA MESA	CA	92626	5611
1024 MISSION DR	APT D	COSTA MESA	CA	92626	4220
1024 PALMETTO WAY		COSTA MESA	CA	92626	5641
1026 PALMETTO WAY		COSTA MESA	CA	92626	5641
1026 PRESIDIO DR		COSTA MESA	CA	92626	5637
1027 MISSION DR	APT D	COSTA MESA	CA	92626	4235
1027 MISSION DR	APT C	COSTA MESA	CA	92626	4235
1027 MISSION DR	APT A	COSTA MESA	CA	92626	4235
1027 PALMETTO WAY		COSTA MESA	CA	92626	5641
1027 VALENCIA ST	APT A	COSTA MESA	CA	92626	5746
1027 VALENCIA ST	APT C	COSTA MESA	CA	92626	5746
1028 EL CAMINO DR	APT B	COSTA MESA	CA	92626	5556
1028 EL CAMINO DR	APT D	COSTA MESA	CA	92626	5556
1028 PALMETTO WAY		COSTA MESA	CA	92626	5641
1028 VALENCIA ST	APT C	COSTA MESA	CA	92626	5738
1028 VALENCIA ST	APT D	COSTA MESA	CA	92626	5738
1029 PALMETTO WAY		COSTA MESA	CA	92626	5641
1029 PRESIDIO DR		COSTA MESA	CA	92626	5611
103 EUCALYPTUS LN		COSTA MESA	CA	92627	5161
103 PINON TREE LN		COSTA MESA	CA	92627	1359
1030 MISSION DR	APT B	COSTA MESA	CA	92626	4221
1030 MISSION DR	APT C	COSTA MESA	CA	92626	4221
1030 MISSION DR	APT A	COSTA MESA	CA	92626	4221
1030 PALMETTO WAY		COSTA MESA	CA	92626	5641
1031 PALMETTO WAY		COSTA MESA	CA	92626	5641
1032 PALMETTO WAY		COSTA MESA	CA	92626	5641
1033 MISSION DR	APT B	COSTA MESA	CA	92626	4251
1033 MISSION DR	APT D	COSTA MESA	CA	92626	4251
1033 MISSION DR	APT A	COSTA MESA	CA	92626	4251
1033 VALENCIA ST	APT D	COSTA MESA	CA	92626	5745
1033 VALENCIA ST	APT B	COSTA MESA	CA	92626	5745
1034 CORONADO DR		COSTA MESA	CA	92626	5640
1034 EL CAMINO DR	APT B	COSTA MESA	CA	92626	5557
1034 EL CAMINO DR	APT C	COSTA MESA	CA	92626	5557
1034 EL CAMINO DR	APT A	COSTA MESA	CA	92626	5557
1034 EL CAMINO DR	APT D	COSTA MESA	CA	92626	5557
1034 PALMETTO WAY		COSTA MESA	CA	92626	5641
1034 VALENCIA ST	APT C	COSTA MESA	CA	92626	5739
1034 VALENCIA ST	APT A	COSTA MESA	CA	92626	5739
1034 VALENCIA ST	APT B	COSTA MESA	CA	92626	5739
1035 PRESIDIO DR		COSTA MESA	CA	92626	5611
1036 CORONADO DR		COSTA MESA	CA	92626	5640
1036 MISSION DR	APT B	COSTA MESA	CA	92626	4222
1036 MISSION DR	APT C	COSTA MESA	CA	92626	4222

1036 MISSION DR	APT D	COSTA MESA	CA	92626	4222
1036 MISSION DR	APT A	COSTA MESA	CA	92626	4222
1036 PALMETTO WAY		COSTA MESA	CA	92626	5641
1038 CORONADO DR		COSTA MESA	CA	92626	5640
1038 PALMETTO WAY		COSTA MESA	CA	92626	5641
1038 PRESIDIO DR		COSTA MESA	CA	92626	5637
1039 MISSION DR	APT B	COSTA MESA	CA	92626	4250
1039 MISSION DR	APT C	COSTA MESA	CA	92626	4250
1039 MISSION DR	APT D	COSTA MESA	CA	92626	4250
1039 VALENCIA ST	APT A	COSTA MESA	CA	92626	5744
1039 VALENCIA ST	APT B	COSTA MESA	CA	92626	5744
104 ASPEN LN		COSTA MESA	CA	92627	1360
104 BROOKLINE LN		COSTA MESA	CA	92626	6514
104 CLEARBROOK LN	APT C	COSTA MESA	CA	92626	8500
104 CLEARBROOK LN	APT A	COSTA MESA	CA	92626	8500
104 CLEARBROOK LN	APT B	COSTA MESA	CA	92626	8500
104 DANBURY LN		COSTA MESA	CA	92626	6519
104 EUCALYPTUS LN		COSTA MESA	CA	92627	1358
104 GEORGETOWN LN		COSTA MESA	CA	92626	6559
104 LEXINGTON LN		COSTA MESA	CA	92626	6529
104 PINON TREE LN		COSTA MESA	CA	92627	1359
104 YORKTOWN LN		COSTA MESA	CA	92626	6549
1040 CORONADO DR		COSTA MESA	CA	92626	5640
1040 EL CAMINO DR	APT A	COSTA MESA	CA	92626	5558
1040 EL CAMINO DR	APT B	COSTA MESA	CA	92626	5558
1040 EL CAMINO DR		COSTA MESA	CA	92626	5558
1040 PALMETTO WAY		COSTA MESA	CA	92626	5641
1040 VALENCIA ST	APT C	COSTA MESA	CA	92626	5740
1040 VALENCIA ST	APT B	COSTA MESA	CA	92626	5740
1042 MISSION DR	APT C	COSTA MESA	CA	92626	4223
1042 MISSION DR	APT B	COSTA MESA	CA	92626	4223
1042 PALMETTO WAY		COSTA MESA	CA	92626	5641
1044 CORONADO DR		COSTA MESA	CA	92626	5640
1044 PALMETTO WAY		COSTA MESA	CA	92626	5641
1044 PRESIDIO DR		COSTA MESA	CA	92626	5637
1045 MISSION DR	APT B	COSTA MESA	CA	92626	4249
1045 MISSION DR	APT D	COSTA MESA	CA	92626	4249
1045 MISSION DR	APT C	COSTA MESA	CA	92626	4249
1045 VALENCIA ST	APT D	COSTA MESA	CA	92626	5743
1045 VALENCIA ST	APT C	COSTA MESA	CA	92626	5743
1045 VALENCIA ST		COSTA MESA	CA	92626	5743
1045 VALENCIA ST	APT B	COSTA MESA	CA	92626	5743
1045 VALENCIA ST	APT A	COSTA MESA	CA	92626	5743
1046 CORONADO DR		COSTA MESA	CA	92626	5640
1046 EL CAMINO DR	APT D	COSTA MESA	CA	92626	5559
1046 EL CAMINO DR	APT C	COSTA MESA	CA	92626	5559
1046 EL CAMINO DR	APT A	COSTA MESA	CA	92626	5559

1046 EL CAMINO DR	APT B	COSTA MESA	CA	92626	5559
1046 VALENCIA ST	APT D	COSTA MESA	CA	92626	5741
1046 VALENCIA ST	APT A	COSTA MESA	CA	92626	5741
1046 VALENCIA ST	APT B	COSTA MESA	CA	92626	5741
1046 VALENCIA ST	APT C	COSTA MESA	CA	92626	5741
1047 PRESIDIO DR		COSTA MESA	CA	92626	5627
1048 MISSION DR	APT B	COSTA MESA	CA	92626	4224
1048 MISSION DR	APT D	COSTA MESA	CA	92626	4224
1048 MISSION DR	APT C	COSTA MESA	CA	92626	4224
1048 MISSION DR	APT A	COSTA MESA	CA	92626	4224
105 ASPEN LN		COSTA MESA	CA	92627	1360
105 CLEARBROOK LN	APT A	COSTA MESA	CA	92626	8515
105 CLEARBROOK LN	APT B	COSTA MESA	CA	92626	8515
105 CLEARBROOK LN	APT C	COSTA MESA	CA	92626	8515
105 DANBURY LN		COSTA MESA	CA	92626	6518
105 EUCALYPTUS LN		COSTA MESA	CA	92627	5161
105 GEORGETOWN LN		COSTA MESA	CA	92626	6558
105 LEXINGTON LN		COSTA MESA	CA	92626	6528
105 MONTE VISTA AVE		COSTA MESA	CA	92627	1339
105 MORRISTOWN LN		COSTA MESA	CA	92626	6534
105 PINON TREE LN		COSTA MESA	CA	92627	1359
105 YORKTOWN LN		COSTA MESA	CA	92626	6548
1050 PRESIDIO DR		COSTA MESA	CA	92626	5637
1053 PRESIDIO DR		COSTA MESA	CA	92626	5627
1056 PRESIDIO DR		COSTA MESA	CA	92626	5637
1058 MISSION DR	APT B	COSTA MESA	CA	92626	4262
1059 PRESIDIO DR		COSTA MESA	CA	92626	5627
106 ASPEN LN		COSTA MESA	CA	92627	1360
106 BROOKLINE LN		COSTA MESA	CA	92626	6514
106 DANBURY LN		COSTA MESA	CA	92626	6519
106 LEXINGTON LN		COSTA MESA	CA	92626	6529
106 PINON TREE LN		COSTA MESA	CA	92627	1359
106 YORKTOWN LN		COSTA MESA	CA	92626	6549
1062 MISSION DR	APT C	COSTA MESA	CA	92626	4200
1062 MISSION DR	APT D	COSTA MESA	CA	92626	4273
1062 MISSION DR	APT A	COSTA MESA	CA	92626	4200
1064 EL CAMINO DR		COSTA MESA	CA	92626	5527
1065 PRESIDIO DR		COSTA MESA	CA	92626	5627
1066 MISSION DR		COSTA MESA	CA	92626	4208
1068 SALVADOR ST		COSTA MESA	CA	92626	5560
107 ASPEN LN		COSTA MESA	CA	92627	1360
107 EUCALYPTUS LN		COSTA MESA	CA	92627	5161
107 GEORGETOWN LN		COSTA MESA	CA	92626	6558
107 LEXINGTON LN		COSTA MESA	CA	92626	6528
107 MORRISTOWN LN		COSTA MESA	CA	92626	6534
107 PINON TREE LN		COSTA MESA	CA	92627	1359
107 YORKTOWN LN		COSTA MESA	CA	92626	6548

1070 MISSION DR		COSTA MESA	CA	92626	4208
1072 SALVADOR ST		COSTA MESA	CA	92626	5560
1073 CORONA LN		COSTA MESA	CA	92626	5522
1073 SALVADOR ST		COSTA MESA	CA	92626	5540
1074 MISSION DR		COSTA MESA	CA	92626	4208
1075 CORONA LN		COSTA MESA	CA	92626	5522
1077 CORONA LN		COSTA MESA	CA	92626	5522
1078 EL CAMINO DR		COSTA MESA	CA	92626	5541
1078 SALVADOR ST		COSTA MESA	CA	92626	5560
1079 CORONA LN		COSTA MESA	CA	92626	5522
1079 SALVADOR ST		COSTA MESA	CA	92626	5540
108 BROOKLINE LN		COSTA MESA	CA	92626	6514
108 CLEARBROOK LN	APT C	COSTA MESA	CA	92626	8501
108 CLEARBROOK LN	APT B	COSTA MESA	CA	92626	8501
108 CLEARBROOK LN	APT A	COSTA MESA	CA	92626	8501
108 GEORGETOWN LN		COSTA MESA	CA	92626	6559
108 LEXINGTON LN		COSTA MESA	CA	92626	6529
108 YORKTOWN LN		COSTA MESA	CA	92626	6549
1081 CORONA LN		COSTA MESA	CA	92626	5522
1082 EL CAMINO DR		COSTA MESA	CA	92626	5541
1082 MISSION DR		COSTA MESA	CA	92626	4271
1084 CORONA LN		COSTA MESA	CA	92626	5523
1084 SALVADOR ST		COSTA MESA	CA	92626	5560
1085 CORONA LN		COSTA MESA	CA	92626	5522
1085 SALVADOR ST		COSTA MESA	CA	92626	5540
1086 EL CAMINO DR		COSTA MESA	CA	92626	5541
1086 MISSION DR		COSTA MESA	CA	92626	4271
1087 EL CAMINO DR		COSTA MESA	CA	92626	5526
109 ASPEN LN		COSTA MESA	CA	92627	1360
109 CLEARBROOK LN	APT B	COSTA MESA	CA	92626	8514
109 CLEARBROOK LN	APT A	COSTA MESA	CA	92626	8514
109 DANBURY LN		COSTA MESA	CA	92626	6518
109 LEXINGTON LN		COSTA MESA	CA	92626	6528
109 MONTE VISTA AVE		COSTA MESA	CA	92627	1339
109 MORRISTOWN LN		COSTA MESA	CA	92626	6534
109 YORKTOWN LN		COSTA MESA	CA	92626	6548
1090 CORONA LN		COSTA MESA	CA	92626	5523
1090 MISSION DR		COSTA MESA	CA	92626	4271
1090 SALVADOR ST		COSTA MESA	CA	92626	5560
1091 CORONA LN		COSTA MESA	CA	92626	5522
1091 EL CAMINO DR		COSTA MESA	CA	92626	5526
1091 SALVADOR ST		COSTA MESA	CA	92626	5540
1094 EL CAMINO DR		COSTA MESA	CA	92626	5541
1094 MISSION DR		COSTA MESA	CA	92626	4271
1095 EL CAMINO DR		COSTA MESA	CA	92626	5526
1096 CORONA LN		COSTA MESA	CA	92626	5523
1096 SALVADOR ST		COSTA MESA	CA	92626	5560

1097 CORONA LN		COSTA MESA	CA	92626	5522
1097 SALVADOR ST		COSTA MESA	CA	92626	5540
1098 EL CAMINO DR		COSTA MESA	CA	92626	5541
1098 MISSION DR		COSTA MESA	CA	92626	4271
1099 EL CAMINO DR		COSTA MESA	CA	92626	5526
110 BROOKLINE LN		COSTA MESA	CA	92626	6514
110 GEORGETOWN LN		COSTA MESA	CA	92626	6559
110 LEXINGTON LN		COSTA MESA	CA	92626	6529
110 YORKTOWN LN		COSTA MESA	CA	92626	6549
1102 CORONA LN		COSTA MESA	CA	92626	5525
1102 EL CAMINO DR		COSTA MESA	CA	92626	5529
1102 MISSION DR		COSTA MESA	CA	92626	4272
1102 SALVADOR ST		COSTA MESA	CA	92626	5560
1103 CORONA LN		COSTA MESA	CA	92626	5524
1103 EL CAMINO DR		COSTA MESA	CA	92626	5564
1103 SALVADOR ST		COSTA MESA	CA	92626	5540
1106 MISSION DR		COSTA MESA	CA	92626	4272
1108 CORONA LN		COSTA MESA	CA	92626	5525
1108 EL CAMINO DR		COSTA MESA	CA	92626	5529
1108 SALVADOR ST		COSTA MESA	CA	92626	5560
1109 CORONA LN		COSTA MESA	CA	92626	5524
1109 EL CAMINO DR		COSTA MESA	CA	92626	5528
1109 SALVADOR ST		COSTA MESA	CA	92626	5566
111 ASPEN LN		COSTA MESA	CA	92627	1360
111 DANBURY LN		COSTA MESA	CA	92626	6518
111 GEORGETOWN LN		COSTA MESA	CA	92626	6558
111 LEXINGTON LN		COSTA MESA	CA	92626	6528
111 MORRISTOWN LN		COSTA MESA	CA	92626	6534
111 YORKTOWN LN		COSTA MESA	CA	92626	6548
1110 MISSION DR		COSTA MESA	CA	92626	4272
1112 CORONA LN		COSTA MESA	CA	92626	5525
1114 EL CAMINO DR		COSTA MESA	CA	92626	5529
1114 MISSION DR		COSTA MESA	CA	92626	4209
1114 PAULARINO AVE		COSTA MESA	CA	92626	2851
1114 SALVADOR ST		COSTA MESA	CA	92626	5560
1115 CORONA LN		COSTA MESA	CA	92626	5524
1115 EL CAMINO DR		COSTA MESA	CA	92626	5528
1116 CORONA LN		COSTA MESA	CA	92626	5525
1118 PAULARINO AVE		COSTA MESA	CA	92626	2851
112 BROOKLINE LN		COSTA MESA	CA	92626	6514
112 CLEARBROOK LN	APT C	COSTA MESA	CA	92626	8502
112 CLEARBROOK LN	APT B	COSTA MESA	CA	92626	8502
112 CLEARBROOK LN	APT A	COSTA MESA	CA	92626	8502
112 DANBURY LN		COSTA MESA	CA	92626	6519
112 GEORGETOWN LN		COSTA MESA	CA	92626	6559
112 LEXINGTON LN		COSTA MESA	CA	92626	6529
112 YORKTOWN LN		COSTA MESA	CA	92626	6549

1120 EL CAMINO DR		COSTA MESA	CA	92626	5529
1120 SALVADOR ST		COSTA MESA	CA	92626	5560
1121 CORONA LN		COSTA MESA	CA	92626	5524
1121 EL CAMINO DR		COSTA MESA	CA	92626	5528
1121 SALVADOR ST		COSTA MESA	CA	92626	5566
1122 CORONA LN		COSTA MESA	CA	92626	5525
1122 MISSION DR		COSTA MESA	CA	92626	4209
1122 PAULARINO AVE		COSTA MESA	CA	92626	2851
1126 SALVADOR ST		COSTA MESA	CA	92626	5560
1127 CORONA LN		COSTA MESA	CA	92626	5524
1127 EL CAMINO DR		COSTA MESA	CA	92626	5528
1127 SALVADOR ST		COSTA MESA	CA	92626	5566
1128 CORONA LN		COSTA MESA	CA	92626	5525
1128 MISSION DR		COSTA MESA	CA	92626	4209
113 ASPEN LN		COSTA MESA	CA	92627	1360
113 CLEARBROOK LN	APT B	COSTA MESA	CA	92626	8513
113 CLEARBROOK LN	APT A	COSTA MESA	CA	92626	8513
113 DANBURY LN		COSTA MESA	CA	92626	6518
113 GEORGETOWN LN		COSTA MESA	CA	92626	6558
113 MORRISTOWN LN		COSTA MESA	CA	92626	6534
113 YORKTOWN LN		COSTA MESA	CA	92626	6548
1130 PAULARINO AVE		COSTA MESA	CA	92626	2851
1132 CORONA LN		COSTA MESA	CA	92626	5525
1132 EL CAMINO DR		COSTA MESA	CA	92626	5529
1132 SALVADOR ST		COSTA MESA	CA	92626	5560
1133 CORONA LN		COSTA MESA	CA	92626	5524
1133 EL CAMINO DR		COSTA MESA	CA	92626	5528
1133 SALVADOR ST		COSTA MESA	CA	92626	5566
1134 MISSION DR		COSTA MESA	CA	92626	4209
1134 PAULARINO AVE		COSTA MESA	CA	92626	2851
1136 CORONA LN		COSTA MESA	CA	92626	5525
1138 DORSET LN		COSTA MESA	CA	92626	2861
1138 EL CAMINO DR		COSTA MESA	CA	92626	5529
1138 PAULARINO AVE		COSTA MESA	CA	92626	2851
1139 EL CAMINO DR		COSTA MESA	CA	92626	5528
1139 PAULARINO AVE		COSTA MESA	CA	92626	2850
1139 SALVADOR ST		COSTA MESA	CA	92626	5566
114 BROOKLINE LN		COSTA MESA	CA	92626	6514
114 LEXINGTON LN		COSTA MESA	CA	92626	6529
114 YORKTOWN LN		COSTA MESA	CA	92626	6549
1140 CORONA LN		COSTA MESA	CA	92626	5525
1140 MISSION DR		COSTA MESA	CA	92626	4209
1142 CORONA LN		COSTA MESA	CA	92626	5525
1142 DORSET LN		COSTA MESA	CA	92626	2861
1142 PAULARINO AVE		COSTA MESA	CA	92626	2851
1144 CORONA LN		COSTA MESA	CA	92626	5525
1144 EL CAMINO DR		COSTA MESA	CA	92626	5529

1145 EL CAMINO DR		COSTA MESA	CA	92626	5528
1145 SALVADOR ST		COSTA MESA	CA	92626	5566
1146 CORONA LN		COSTA MESA	CA	92626	5525
1146 DORSET LN		COSTA MESA	CA	92626	2861
1146 MISSION DR		COSTA MESA	CA	92626	4209
1146 PAULARINO AVE		COSTA MESA	CA	92626	2851
1149 EL CAMINO DR		COSTA MESA	CA	92626	5528
115 E WILSON ST	UNIT C	COSTA MESA	CA	92627	6550
115 E WILSON ST	UNIT D	COSTA MESA	CA	92627	6550
115 LEXINGTON LN		COSTA MESA	CA	92626	6528
115 MORRISTOWN LN		COSTA MESA	CA	92626	6534
115 YORKTOWN LN		COSTA MESA	CA	92626	6548
1150 DORSET LN		COSTA MESA	CA	92626	2861
1150 EL CAMINO DR		COSTA MESA	CA	92626	5529
1150 MISSION DR		COSTA MESA	CA	92626	4209
1150 PAULARINO AVE		COSTA MESA	CA	92626	2851
1151 PAULARINO AVE		COSTA MESA	CA	92626	2850
1151 SALVADOR ST		COSTA MESA	CA	92626	5567
1154 DORSET LN		COSTA MESA	CA	92626	2861
1154 MISSION DR		COSTA MESA	CA	92626	4209
1155 DORSET LN		COSTA MESA	CA	92626	2838
1155 PAULARINO AVE		COSTA MESA	CA	92626	2850
1156 PAULARINO AVE		COSTA MESA	CA	92626	2851
1157 SALVADOR ST		COSTA MESA	CA	92626	5567
1158 DORSET LN		COSTA MESA	CA	92626	2861
1158 MISSION DR		COSTA MESA	CA	92626	4209
1159 DORSET LN		COSTA MESA	CA	92626	2838
1159 PAULARINO AVE		COSTA MESA	CA	92626	2850
116 BROOKLINE LN		COSTA MESA	CA	92626	6514
116 CLEARBROOK LN	APT A	COSTA MESA	CA	92626	8503
116 CLEARBROOK LN	APT B	COSTA MESA	CA	92626	8503
116 LEXINGTON LN		COSTA MESA	CA	92626	6529
116 YORKTOWN LN		COSTA MESA	CA	92626	6549
1162 DORSET LN		COSTA MESA	CA	92626	2861
1163 DORSET LN		COSTA MESA	CA	92626	2838
1163 EL CAMINO DR		COSTA MESA	CA	92626	5542
1163 PAULARINO AVE		COSTA MESA	CA	92626	2850
1163 SALVADOR ST		COSTA MESA	CA	92626	5567
1164 ATLANTA WAY		COSTA MESA	CA	92626	2701
1164 PAULARINO AVE		COSTA MESA	CA	92626	2839
1165 ATLANTA WAY		COSTA MESA	CA	92626	2701
1167 EL CAMINO DR		COSTA MESA	CA	92626	5542
1168 ATLANTA WAY		COSTA MESA	CA	92626	2701
1168 DORSET LN		COSTA MESA	CA	92626	2861
1168 PAULARINO AVE		COSTA MESA	CA	92626	2839
1169 ATLANTA WAY		COSTA MESA	CA	92626	2701
1169 DORSET LN		COSTA MESA	CA	92626	2838

1169 PAULARINO AVE		COSTA MESA	CA	92626	2850
117 CLEARBROOK LN	APT A	COSTA MESA	CA	92626	8512
117 E WILSON ST	APT C	COSTA MESA	CA	92627	1583
117 E WILSON ST	APT B	COSTA MESA	CA	92627	1583
117 E WILSON ST	APT G	COSTA MESA	CA	92627	1583
117 E WILSON ST	APT E	COSTA MESA	CA	92627	1583
117 E WILSON ST	APT A	COSTA MESA	CA	92627	1583
117 E WILSON ST	APT F	COSTA MESA	CA	92627	1583
117 LEXINGTON LN		COSTA MESA	CA	92626	6528
117 MORRISTOWN LN		COSTA MESA	CA	92626	6534
117 YORKTOWN LN		COSTA MESA	CA	92626	6548
1171 EL CAMINO DR		COSTA MESA	CA	92626	5542
1174 ATLANTA WAY		COSTA MESA	CA	92626	2701
1174 DORSET LN		COSTA MESA	CA	92626	2861
1174 PAULARINO AVE		COSTA MESA	CA	92626	2839
1175 ATLANTA WAY		COSTA MESA	CA	92626	2701
1175 DORSET LN		COSTA MESA	CA	92626	2838
1175 PAULARINO AVE		COSTA MESA	CA	92626	2850
1177 EL CAMINO DR		COSTA MESA	CA	92626	5542
1179 DORSET LN		COSTA MESA	CA	92626	2838
118 BROOKLINE LN		COSTA MESA	CA	92626	6514
118 LEXINGTON LN		COSTA MESA	CA	92626	6529
118 YORKTOWN LN		COSTA MESA	CA	92626	6549
1180 ATLANTA WAY		COSTA MESA	CA	92626	2701
1180 PAULARINO AVE		COSTA MESA	CA	92626	2839
1181 ATLANTA WAY		COSTA MESA	CA	92626	2701
1184 DORSET LN		COSTA MESA	CA	92626	2857
1184 PAULARINO AVE		COSTA MESA	CA	92626	2839
1185 DORSET LN		COSTA MESA	CA	92626	2838
1185 PAULARINO AVE		COSTA MESA	CA	92626	2862
1188 ATLANTA WAY		COSTA MESA	CA	92626	2701
1189 ATLANTA WAY		COSTA MESA	CA	92626	2701
119 DEL MAR AVE	APT B	COSTA MESA	CA	92627	5214
119 DEL MAR AVE		COSTA MESA	CA	92627	5214
119 LEXINGTON LN		COSTA MESA	CA	92626	6528
119 MORRISTOWN LN		COSTA MESA	CA	92626	6534
119 YORKTOWN LN		COSTA MESA	CA	92626	6548
1191 EL CAMINO DR		COSTA MESA	CA	92626	5542
1192 DORSET LN		COSTA MESA	CA	92626	2857
1192 PAULARINO AVE		COSTA MESA	CA	92626	2839
1193 DORSET LN		COSTA MESA	CA	92626	2838
1194 ATLANTA WAY		COSTA MESA	CA	92626	2701
1195 ATLANTA WAY		COSTA MESA	CA	92626	2701
1195 PAULARINO AVE		COSTA MESA	CA	92626	2862
1198 ATLANTA WAY		COSTA MESA	CA	92626	2701
1198 DORSET LN		COSTA MESA	CA	92626	2857
1198 PAULARINO AVE		COSTA MESA	CA	92626	2839

1199 ATLANTA WAY		COSTA MESA	CA	92626	2701
1199 DORSET LN		COSTA MESA	CA	92626	2838
1199 EL CAMINO DR		COSTA MESA	CA	92626	5542
1199 PAULARINO AVE		COSTA MESA	CA	92626	2862
120 BROOKLINE LN		COSTA MESA	CA	92626	6514
120 CLEARBROOK LN	APT C	COSTA MESA	CA	92626	8504
120 CLEARBROOK LN	APT A	COSTA MESA	CA	92626	8504
120 EUCALYPTUS LN		COSTA MESA	CA	92627	5160
120 LEXINGTON LN		COSTA MESA	CA	92626	6529
120 LISA LN		COSTA MESA	CA	92627	4617
120 MONTE VISTA AVE		COSTA MESA	CA	92627	1337
120 YORKTOWN LN		COSTA MESA	CA	92626	6549
1200 DORSET LN		COSTA MESA	CA	92626	2725
1201 CITRUS PL		COSTA MESA	CA	92626	4144
1201 DONEGAL PL		COSTA MESA	CA	92626	2750
1201 DORSET LN		COSTA MESA	CA	92626	2713
1201 PARNELL PL		COSTA MESA	CA	92626	2737
1202 CONWAY AVE		COSTA MESA	CA	92626	2718
1202 DONEGAL PL		COSTA MESA	CA	92626	2750
1202 HAZEL PL		COSTA MESA	CA	92626	4148
1203 CITRUS PL		COSTA MESA	CA	92626	4144
1203 HAZEL PL		COSTA MESA	CA	92626	4149
1204 HAZEL PL		COSTA MESA	CA	92626	4148
1205 CITRUS PL		COSTA MESA	CA	92626	4144
1205 HAZEL PL		COSTA MESA	CA	92626	4149
1206 CITRUS PL		COSTA MESA	CA	92626	4143
1206 CONWAY AVE		COSTA MESA	CA	92626	2718
1206 DONEGAL PL		COSTA MESA	CA	92626	2750
1206 DORSET LN		COSTA MESA	CA	92626	2725
1206 HAZEL PL		COSTA MESA	CA	92626	4148
1207 CITRUS PL		COSTA MESA	CA	92626	4145
1207 DONEGAL PL		COSTA MESA	CA	92626	2750
1207 DORSET LN		COSTA MESA	CA	92626	2713
1207 PARNELL PL		COSTA MESA	CA	92626	2737
1208 CITRUS PL		COSTA MESA	CA	92626	4143
1208 HAZEL PL		COSTA MESA	CA	92626	4148
1209 CITRUS PL		COSTA MESA	CA	92626	4145
1209 HAZEL PL		COSTA MESA	CA	92626	4149
121 CLEARBROOK LN	APT A	COSTA MESA	CA	92626	8511
121 CLEARBROOK LN	APT C	COSTA MESA	CA	92626	8511
121 LEXINGTON LN		COSTA MESA	CA	92626	6528
121 MORRISTOWN LN		COSTA MESA	CA	92626	6534
121 YORKTOWN LN		COSTA MESA	CA	92626	6548
1210 CITRUS PL		COSTA MESA	CA	92626	4143
1210 CONWAY AVE		COSTA MESA	CA	92626	2718
1210 HAZEL PL		COSTA MESA	CA	92626	4148
1212 DONEGAL PL		COSTA MESA	CA	92626	2750

1212 DORSET LN		COSTA MESA	CA	92626	2725
1212 HAZEL PL		COSTA MESA	CA	92626	4148
1213 DONEGAL PL		COSTA MESA	CA	92626	2750
1213 DORSET LN		COSTA MESA	CA	92626	2713
1213 PARNELL PL		COSTA MESA	CA	92626	2737
1214 HAZEL PL		COSTA MESA	CA	92626	4148
1215 CITRUS PL		COSTA MESA	CA	92626	4147
1216 CONWAY AVE		COSTA MESA	CA	92626	2718
1217 DORSET LN		COSTA MESA	CA	92626	2713
1218 DONEGAL PL		COSTA MESA	CA	92626	2750
1218 DORSET LN		COSTA MESA	CA	92626	2725
1219 DONEGAL PL		COSTA MESA	CA	92626	2750
1219 PARNELL PL		COSTA MESA	CA	92626	2737
122 EUCALYPTUS LN		COSTA MESA	CA	92627	5160
122 MONTE VISTA AVE		COSTA MESA	CA	92627	1337
1223 DORSET LN		COSTA MESA	CA	92626	2713
1224 CONWAY AVE		COSTA MESA	CA	92626	2718
1228 CONWAY AVE		COSTA MESA	CA	92626	2718
1232 CONWAY AVE		COSTA MESA	CA	92626	2753
1236 CONWAY AVE		COSTA MESA	CA	92626	2753
1237 CONWAY AVE		COSTA MESA	CA	92626	2714
124 EUCALYPTUS LN		COSTA MESA	CA	92627	5160
1241 BAKER ST	APT D	COSTA MESA	CA	92626	3932
1241 BAKER ST	APT A	COSTA MESA	CA	92626	3932
1241 BAKER ST	APT C	COSTA MESA	CA	92626	3932
1241 BAKER ST	APT B	COSTA MESA	CA	92626	3932
1241 CONWAY AVE		COSTA MESA	CA	92626	2714
1242 CONWAY AVE		COSTA MESA	CA	92626	2753
1244 WATSON AVE		COSTA MESA	CA	92626	2745
1245 CONWAY AVE		COSTA MESA	CA	92626	2714
1245 LOGAN AVE	APT K	COSTA MESA	CA	92626	4003
1246 CONWAY AVE		COSTA MESA	CA	92626	2753
1247 BAKER ST	APT A	COSTA MESA	CA	92626	3927
1247 BAKER ST	APT D	COSTA MESA	CA	92626	3927
1247 BAKER ST	APT B	COSTA MESA	CA	92626	3927
1248 WATSON AVE		COSTA MESA	CA	92626	2745
1249 CONWAY AVE		COSTA MESA	CA	92626	2714
1249 WATSON AVE		COSTA MESA	CA	92626	2744
125 CLEARBROOK LN	APT C	COSTA MESA	CA	92626	8510
125 CLEARBROOK LN	APT B	COSTA MESA	CA	92626	8510
125 E WILSON ST		COSTA MESA	CA	92627	1519
125 MONTE VISTA AVE		COSTA MESA	CA	92627	1339
125 SANTA ISABEL AVE		COSTA MESA	CA	92627	1508
1250 ADAMS AVE	APT P101	COSTA MESA	CA	92626	5510
1250 ADAMS AVE		COSTA MESA	CA	92626	5544
1250 ADAMS AVE	APT B204	COSTA MESA	CA	92626	5506
1250 ADAMS AVE	APT P103	COSTA MESA	CA	92626	5510

1250 ADAMS AVE	APT Y105	COSTA MESA	CA	92626	5517
1250 ADAMS AVE	APT J204	COSTA MESA	CA	92626	5507
1250 ADAMS AVE	APT H203	COSTA MESA	CA	92626	5513
1250 ADAMS AVE	APT T204	COSTA MESA	CA	92626	5570
1250 ADAMS AVE	APT R102	COSTA MESA	CA	92626	5510
1250 ADAMS AVE	APT L205	COSTA MESA	CA	92626	5509
1250 ADAMS AVE	APT F105	COSTA MESA	CA	92626	5504
1250 ADAMS AVE	APT A104	COSTA MESA	CA	92626	5538
1250 ADAMS AVE	APT U103	COSTA MESA	CA	92626	5514
1250 ADAMS AVE	APT V202	COSTA MESA	CA	92626	5571
1250 ADAMS AVE	APT A208	COSTA MESA	CA	92626	5501
1250 ADAMS AVE	APT U102	COSTA MESA	CA	92626	5514
1250 ADAMS AVE	APT M102	COSTA MESA	CA	92626	5509
1250 ADAMS AVE	APT A211	COSTA MESA	CA	92626	5501
1250 ADAMS AVE	APT K201	COSTA MESA	CA	92626	5516
1250 ADAMS AVE	APT P204	COSTA MESA	CA	92626	5568
1250 ADAMS AVE	APT J103	COSTA MESA	CA	92626	5583
1250 ADAMS AVE	APT A107	COSTA MESA	CA	92626	5538
1250 ADAMS AVE	APT A101	COSTA MESA	CA	92626	5538
1250 ADAMS AVE	APT R104	COSTA MESA	CA	92626	5512
1250 ADAMS AVE	APT Y104	COSTA MESA	CA	92626	5517
1250 ADAMS AVE	APT K101	COSTA MESA	CA	92626	5507
1250 ADAMS AVE	APT R201	COSTA MESA	CA	92626	5512
1250 ADAMS AVE	APT P202	COSTA MESA	CA	92626	5568
1250 ADAMS AVE	APT A109	COSTA MESA	CA	92626	5538
1250 ADAMS AVE	APT G102	COSTA MESA	CA	92626	5504
1250 ADAMS AVE	APT V102	COSTA MESA	CA	92626	5515
1250 ADAMS AVE	APT F104	COSTA MESA	CA	92626	5504
1250 ADAMS AVE	APT K104	COSTA MESA	CA	92626	5507
1250 ADAMS AVE	APT U203	COSTA MESA	CA	92626	5515
1250 ADAMS AVE	APT K203	COSTA MESA	CA	92626	5516
1250 ADAMS AVE	APT T102	COSTA MESA	CA	92626	5512
1250 ADAMS AVE	APT L203	COSTA MESA	CA	92626	5509
1250 ADAMS AVE	APT A203	COSTA MESA	CA	92626	5572
1250 ADAMS AVE	APT R204	COSTA MESA	CA	92626	5569
1250 ADAMS AVE	APT C102	COSTA MESA	CA	92626	5502
1250 ADAMS AVE	APT V101	COSTA MESA	CA	92626	5515
1250 ADAMS AVE	APT L105	COSTA MESA	CA	92626	5507
1250 ADAMS AVE	APT M202	COSTA MESA	CA	92626	5565
1250 ADAMS AVE	APT R103	COSTA MESA	CA	92626	5510
1250 ADAMS AVE	APT G105	COSTA MESA	CA	92626	5504
1250 ADAMS AVE	APT E102	COSTA MESA	CA	92626	5504
1250 ADAMS AVE	APT U201	COSTA MESA	CA	92626	5570
1250 ADAMS AVE	APT C103	COSTA MESA	CA	92626	5502
1250 ADAMS AVE	APT F103	COSTA MESA	CA	92626	5504
1250 ADAMS AVE	APT N101	COSTA MESA	CA	92626	5509
1250 ADAMS AVE	APT K102	COSTA MESA	CA	92626	5507

1250 ADAMS AVE	APT X104	COSTA MESA	CA	92626	5517
1250 ADAMS AVE	APT H102	COSTA MESA	CA	92626	5505
1250 ADAMS AVE	APT L202	COSTA MESA	CA	92626	5509
1250 ADAMS AVE	APT J104	COSTA MESA	CA	92626	5583
1250 ADAMS AVE	APT V103	COSTA MESA	CA	92626	5515
1250 ADAMS AVE	APT H204	COSTA MESA	CA	92626	5513
1250 ADAMS AVE	APT P203	COSTA MESA	CA	92626	5568
1250 ADAMS AVE	APT T104	COSTA MESA	CA	92626	5514
1250 ADAMS AVE	APT L204	COSTA MESA	CA	92626	5509
1250 ADAMS AVE	APT Y102	COSTA MESA	CA	92626	5517
1250 ADAMS AVE	APT M103	COSTA MESA	CA	92626	5509
1250 ADAMS AVE	APT X106	COSTA MESA	CA	92626	5517
1250 ADAMS AVE	APT M104	COSTA MESA	CA	92626	5509
1250 ADAMS AVE	APT C101	COSTA MESA	CA	92626	5501
1250 ADAMS AVE	APT L104	COSTA MESA	CA	92626	5507
1250 ADAMS AVE	APT B202	COSTA MESA	CA	92626	5506
1250 ADAMS AVE	APT R203	COSTA MESA	CA	92626	5512
1250 ADAMS AVE	APT A108	COSTA MESA	CA	92626	5538
1250 ADAMS AVE	APT J102	COSTA MESA	CA	92626	5575
1250 ADAMS AVE	APT J101	COSTA MESA	CA	92626	5575
1250 ADAMS AVE	APT B203	COSTA MESA	CA	92626	5506
1250 ADAMS AVE	APT M204	COSTA MESA	CA	92626	5565
1250 ADAMS AVE	APT M101	COSTA MESA	CA	92626	5509
1250 ADAMS AVE	APT D103	COSTA MESA	CA	92626	5502
1250 ADAMS AVE	APT Y107	COSTA MESA	CA	92626	5517
1250 ADAMS AVE	APT H201	COSTA MESA	CA	92626	5513
1250 ADAMS AVE	APT V203	COSTA MESA	CA	92626	5571
1250 ADAMS AVE	APT L201	COSTA MESA	CA	92626	5509
1250 ADAMS AVE	APT M203	COSTA MESA	CA	92626	5565
1250 ADAMS AVE	APT G103	COSTA MESA	CA	92626	5504
1250 ADAMS AVE	APT T101	COSTA MESA	CA	92626	5512
1250 ADAMS AVE	APT B201	COSTA MESA	CA	92626	5506
1250 ADAMS AVE	APT A105	COSTA MESA	CA	92626	5538
1250 ADAMS AVE	APT G101	COSTA MESA	CA	92626	5504
1250 ADAMS AVE	APT J201	COSTA MESA	CA	92626	5513
1250 ADAMS AVE	APT U101	COSTA MESA	CA	92626	5514
1250 ADAMS AVE	APT W103	COSTA MESA	CA	92626	5515
1250 ADAMS AVE	APT T202	COSTA MESA	CA	92626	5514
1250 ADAMS AVE	APT H103	COSTA MESA	CA	92626	5505
1250 ADAMS AVE	APT C204	COSTA MESA	CA	92626	5508
1250 ADAMS AVE	APT F102	COSTA MESA	CA	92626	5504
1250 ADAMS AVE	APT A205	COSTA MESA	CA	92626	5501
1250 ADAMS AVE	APT L102	COSTA MESA	CA	92626	5507
1250 ADAMS AVE	APT H101	COSTA MESA	CA	92626	5505
1250 ADAMS AVE	APT K103	COSTA MESA	CA	92626	5507
1250 ADAMS AVE	APT D201	COSTA MESA	CA	92626	5508
1250 ADAMS AVE	APT D203	COSTA MESA	CA	92626	5508

1250 ADAMS AVE	APT A111	COSTA MESA	CA	92626	5572
1250 ADAMS AVE	APT S202	COSTA MESA	CA	92626	5569
1250 ADAMS AVE	APT N202	COSTA MESA	CA	92626	5510
1250 ADAMS AVE	APT W104	COSTA MESA	CA	92626	5515
1250 ADAMS AVE	APT P201	COSTA MESA	CA	92626	5568
1250 ADAMS AVE	APT N203	COSTA MESA	CA	92626	5510
1250 ADAMS AVE	APT N204	COSTA MESA	CA	92626	5568
1250 ADAMS AVE	APT S204	COSTA MESA	CA	92626	5569
1250 ADAMS AVE	APT X103	COSTA MESA	CA	92626	5517
1250 ADAMS AVE	APT W101	COSTA MESA	CA	92626	5515
1250 ADAMS AVE	APT X101	COSTA MESA	CA	92626	5517
1250 ADAMS AVE	APT L101	COSTA MESA	CA	92626	5507
1250 ADAMS AVE	APT E202	COSTA MESA	CA	92626	5511
1250 ADAMS AVE	APT N201	COSTA MESA	CA	92626	5510
1250 ADAMS AVE	APT N102	COSTA MESA	CA	92626	5509
1251 BAKER ST	APT B	COSTA MESA	CA	92626	3926
1252 CONWAY AVE		COSTA MESA	CA	92626	2747
1252 WATSON AVE		COSTA MESA	CA	92626	2745
1253 CONWAY AVE		COSTA MESA	CA	92626	2714
1255 BAKER ST	APT A	COSTA MESA	CA	92626	3925
1255 BAKER ST	APT D	COSTA MESA	CA	92626	3925
1255 BAKER ST	APT C	COSTA MESA	CA	92626	3925
1255 WATSON AVE		COSTA MESA	CA	92626	2744
1256 CONWAY AVE		COSTA MESA	CA	92626	2747
1256 WATSON AVE		COSTA MESA	CA	92626	2745
1257 CONWAY AVE		COSTA MESA	CA	92626	2714
1259 BAKER ST	APT C	COSTA MESA	CA	92626	3924
1259 BAKER ST	APT A	COSTA MESA	CA	92626	3924
1259 BAKER ST	APT B	COSTA MESA	CA	92626	3924
126 EUCALYPTUS LN		COSTA MESA	CA	92627	5160
126 LISA LN		COSTA MESA	CA	92627	4617
126 MONTE VISTA AVE	APT 9	COSTA MESA	CA	92627	5148
126 MONTE VISTA AVE	APT 1	COSTA MESA	CA	92627	5146
126 MONTE VISTA AVE	APT 5	COSTA MESA	CA	92627	5147
126 MONTE VISTA AVE	APT 6	COSTA MESA	CA	92627	5147
126 MONTE VISTA AVE	APT 10	COSTA MESA	CA	92627	5148
126 MONTE VISTA AVE	APT 8	COSTA MESA	CA	92627	5147
126 MONTE VISTA AVE	APT 2	COSTA MESA	CA	92627	5146
126 MONTE VISTA AVE	APT 12	COSTA MESA	CA	92627	5148
126 MONTE VISTA AVE	APT 4	COSTA MESA	CA	92627	5146
126 SANTA ISABEL AVE		COSTA MESA	CA	92627	1507
1260 WATSON AVE		COSTA MESA	CA	92626	2745
1263 BAKER ST	APT C	COSTA MESA	CA	92626	3923
1263 BAKER ST	APT D	COSTA MESA	CA	92626	3923
1263 BAKER ST		COSTA MESA	CA	92626	3923
1263 BAKER ST	APT A	COSTA MESA	CA	92626	3923
1264 CONWAY AVE		COSTA MESA	CA	92626	2747

1264 WATSON AVE		COSTA MESA	CA	92626	2745
1265 CONWAY AVE		COSTA MESA	CA	92626	2714
1267 CONWAY AVE		COSTA MESA	CA	92626	2714
1269 BAKER ST	APT B	COSTA MESA	CA	92626	3922
1269 BAKER ST	APT C	COSTA MESA	CA	92626	3922
1269 BAKER ST	APT A	COSTA MESA	CA	92626	3922
126A SANTA ISABEL AVE		COSTA MESA	CA	92627	1507
127 LISA LN		COSTA MESA	CA	92627	4617
1270 WATSON AVE		COSTA MESA	CA	92626	2745
1271 CONWAY AVE		COSTA MESA	CA	92626	2714
1273 BAKER ST	APT C	COSTA MESA	CA	92626	3921
1273 BAKER ST	APT B	COSTA MESA	CA	92626	3921
1273 BAKER ST	APT A	COSTA MESA	CA	92626	3921
1274 CONWAY AVE		COSTA MESA	CA	92626	2748
1274 WATSON AVE		COSTA MESA	CA	92626	2745
1275 CONWAY AVE		COSTA MESA	CA	92626	2714
1278 WATSON AVE		COSTA MESA	CA	92626	2745
1279 CONWAY AVE		COSTA MESA	CA	92626	2714
128 CLEARBROOK LN	APT B	COSTA MESA	CA	92626	8506
128 CLEARBROOK LN	APT A	COSTA MESA	CA	92626	8506
128 E WILSON ST		COSTA MESA	CA	92627	1520
128 MONTE VISTA AVE		COSTA MESA	CA	92627	1337
1280 CONWAY AVE		COSTA MESA	CA	92626	2748
1282 WATSON AVE		COSTA MESA	CA	92626	2745
1283 CONWAY AVE		COSTA MESA	CA	92626	2714
1284 CONWAY AVE		COSTA MESA	CA	92626	2748
1286 WATSON AVE		COSTA MESA	CA	92626	2745
1287 CONWAY AVE		COSTA MESA	CA	92626	2714
129 CLEARBROOK LN	APT B	COSTA MESA	CA	92626	8509
129 CLEARBROOK LN	APT A	COSTA MESA	CA	92626	8509
129 MONTE VISTA AVE		COSTA MESA	CA	92627	1339
1290 CONWAY AVE		COSTA MESA	CA	92626	2749
1290 WATSON AVE		COSTA MESA	CA	92626	2745
1291 CONWAY AVE		COSTA MESA	CA	92626	2714
1293 BAKER ST		COSTA MESA	CA	92626	3928
1294 CONWAY AVE		COSTA MESA	CA	92626	2749
1295 CONWAY AVE		COSTA MESA	CA	92626	2714
1298 WATSON AVE		COSTA MESA	CA	92626	2745
1299 CONWAY AVE		COSTA MESA	CA	92626	2714
130 BROOKLINE LN		COSTA MESA	CA	92626	6557
130 MONTE VISTA AVE		COSTA MESA	CA	92627	1337
130 SANTA ISABEL AVE		COSTA MESA	CA	92627	1507
1300 ADAMS AVE	APT 14C	COSTA MESA	CA	92626	8316
1300 ADAMS AVE	APT 17H	COSTA MESA	CA	92626	8307
1300 ADAMS AVE	APT 28P	COSTA MESA	CA	92626	8303
1300 ADAMS AVE	APT 17B	COSTA MESA	CA	92626	8307
1300 ADAMS AVE	APT 11Q	COSTA MESA	CA	92626	8314

1300 ADAMS AVE	APT 29M	COSTA MESA	CA	92626	8304
1300 ADAMS AVE	APT 8H	COSTA MESA	CA	92626	8323
1300 ADAMS AVE	APT 4D	COSTA MESA	CA	92626	8320
1300 ADAMS AVE	APT 3A	COSTA MESA	CA	92626	8319
1300 ADAMS AVE	APT 26M	COSTA MESA	CA	92626	8329
1300 ADAMS AVE	APT 12H	COSTA MESA	CA	92626	8315
1300 ADAMS AVE	APT 5Q	COSTA MESA	CA	92626	8321
1300 ADAMS AVE	APT 32E	COSTA MESA	CA	92626	8306
1300 ADAMS AVE	APT 16J	COSTA MESA	CA	92626	8318
1300 ADAMS AVE	APT 13B	COSTA MESA	CA	92626	8316
1300 ADAMS AVE	APT 16E	COSTA MESA	CA	92626	8318
1300 ADAMS AVE	APT 16N	COSTA MESA	CA	92626	8307
1300 ADAMS AVE	APT 21C	COSTA MESA	CA	92626	8310
1300 ADAMS AVE	APT 12M	COSTA MESA	CA	92626	8315
1300 ADAMS AVE	APT 7J	COSTA MESA	CA	92626	8323
1300 ADAMS AVE	APT 12K	COSTA MESA	CA	92626	8315
1300 ADAMS AVE	APT 29R	COSTA MESA	CA	92626	8304
1300 ADAMS AVE	APT 4C	COSTA MESA	CA	92626	8320
1300 ADAMS AVE	APT 27G	COSTA MESA	CA	92626	8302
1300 ADAMS AVE	APT 5E	COSTA MESA	CA	92626	8320
1300 ADAMS AVE	APT 3C	COSTA MESA	CA	92626	8319
1300 ADAMS AVE	APT 29H	COSTA MESA	CA	92626	8304
1300 ADAMS AVE	APT 21J	COSTA MESA	CA	92626	8311
1300 ADAMS AVE	APT 10Q	COSTA MESA	CA	92626	8313
1300 ADAMS AVE	APT 2A	COSTA MESA	CA	92626	8319
1300 ADAMS AVE	APT 11B	COSTA MESA	CA	92626	8314
1300 ADAMS AVE	APT 11A	COSTA MESA	CA	92626	8314
1300 ADAMS AVE	APT 19H	COSTA MESA	CA	92626	8309
1300 ADAMS AVE	APT 8D	COSTA MESA	CA	92626	8323
1300 ADAMS AVE	APT 6N	COSTA MESA	CA	92626	8322
1300 ADAMS AVE	APT 16M	COSTA MESA	CA	92626	8318
1300 ADAMS AVE	APT 28J	COSTA MESA	CA	92626	8303
1300 ADAMS AVE	APT 6D	COSTA MESA	CA	92626	8321
1300 ADAMS AVE	APT 30K	COSTA MESA	CA	92626	8305
1300 ADAMS AVE	APT 15H	COSTA MESA	CA	92626	8317
1300 ADAMS AVE	APT 3D	COSTA MESA	CA	92626	8319
1300 ADAMS AVE	APT 4H	COSTA MESA	CA	92626	8320
1300 ADAMS AVE	APT 12D	COSTA MESA	CA	92626	8315
1300 ADAMS AVE	APT 23B	COSTA MESA	CA	92626	8312
1300 ADAMS AVE	APT 15K	COSTA MESA	CA	92626	8317
1300 ADAMS AVE	APT 9C	COSTA MESA	CA	92626	8324
1300 ADAMS AVE	APT 6Q	COSTA MESA	CA	92626	8322
1300 ADAMS AVE	APT 20D	COSTA MESA	CA	92626	8309
1300 ADAMS AVE	APT 24B	COSTA MESA	CA	92626	8312
1300 ADAMS AVE	APT 7M	COSTA MESA	CA	92626	8323
1300 ADAMS AVE	APT 27F	COSTA MESA	CA	92626	8302
1300 ADAMS AVE	APT 7N	COSTA MESA	CA	92626	8323

1300 ADAMS AVE	APT 17Q	COSTA MESA	CA	92626	8308
1300 ADAMS AVE	APT 30M	COSTA MESA	CA	92626	8305
1300 ADAMS AVE	APT 14D	COSTA MESA	CA	92626	8316
1300 ADAMS AVE	APT 7G	COSTA MESA	CA	92626	8322
1300 ADAMS AVE	APT 21H	COSTA MESA	CA	92626	8311
1300 ADAMS AVE	APT 25F	COSTA MESA	CA	92626	8301
1300 ADAMS AVE	APT 28G	COSTA MESA	CA	92626	8303
1300 ADAMS AVE	APT 28E	COSTA MESA	CA	92626	8303
1300 ADAMS AVE	APT 26G	COSTA MESA	CA	92626	8301
1300 ADAMS AVE	APT 31C	COSTA MESA	CA	92626	8305
1300 ADAMS AVE	APT 24C	COSTA MESA	CA	92626	8312
1300 ADAMS AVE	APT 21D	COSTA MESA	CA	92626	8310
1300 ADAMS AVE	APT 6E	COSTA MESA	CA	92626	8321
1300 ADAMS AVE	APT 19E	COSTA MESA	CA	92626	8309
1300 ADAMS AVE	APT 5B	COSTA MESA	CA	92626	8320
1300 ADAMS AVE	APT 11C	COSTA MESA	CA	92626	8314
1300 ADAMS AVE	APT 27A	COSTA MESA	CA	92626	8302
1300 ADAMS AVE	APT 11E	COSTA MESA	CA	92626	8314
1300 ADAMS AVE	APT 17A	COSTA MESA	CA	92626	8307
1300 ADAMS AVE	APT 6R	COSTA MESA	CA	92626	8322
1300 ADAMS AVE	APT 19B	COSTA MESA	CA	92626	8309
1300 ADAMS AVE	APT 31D	COSTA MESA	CA	92626	8305
1300 ADAMS AVE	APT 22B	COSTA MESA	CA	92626	8311
1300 ADAMS AVE	APT 12Q	COSTA MESA	CA	92626	8315
1300 ADAMS AVE	APT 23D	COSTA MESA	CA	92626	8312
1300 ADAMS AVE	APT 5J	COSTA MESA	CA	92626	8321
1300 ADAMS AVE	APT 29E	COSTA MESA	CA	92626	8304
1300 ADAMS AVE	APT 9H	COSTA MESA	CA	92626	8324
1300 ADAMS AVE	APT 5G	COSTA MESA	CA	92626	8320
1300 ADAMS AVE	APT 22C	COSTA MESA	CA	92626	8311
1300 ADAMS AVE	APT 29K	COSTA MESA	CA	92626	8304
1300 ADAMS AVE	APT 2D	COSTA MESA	CA	92626	8319
1300 ADAMS AVE	APT 12A	COSTA MESA	CA	92626	8315
1300 ADAMS AVE	APT 13H	COSTA MESA	CA	92626	8316
1300 ADAMS AVE	APT 17F	COSTA MESA	CA	92626	8307
1300 ADAMS AVE	APT 28F	COSTA MESA	CA	92626	8303
1300 ADAMS AVE	APT 19L	COSTA MESA	CA	92626	8309
1300 ADAMS AVE	APT 10M	COSTA MESA	CA	92626	8313
1300 ADAMS AVE	APT 17J	COSTA MESA	CA	92626	8307
1300 ADAMS AVE	APT 26F	COSTA MESA	CA	92626	8301
1300 ADAMS AVE	APT 13M	COSTA MESA	CA	92626	8316
1300 ADAMS AVE	APT 17C	COSTA MESA	CA	92626	8307
1300 ADAMS AVE	APT 14G	COSTA MESA	CA	92626	8317
1300 ADAMS AVE	APT 19J	COSTA MESA	CA	92626	8309
1300 ADAMS AVE	APT 5A	COSTA MESA	CA	92626	8320
1300 ADAMS AVE	APT 8M	COSTA MESA	CA	92626	8324
1300 ADAMS AVE	APT 11R	COSTA MESA	CA	92626	8314

1300 ADAMS AVE	APT 19M	COSTA MESA	CA	92626	8309
1300 ADAMS AVE	APT 5C	COSTA MESA	CA	92626	8320
1300 ADAMS AVE	APT 32N	COSTA MESA	CA	92626	8306
1300 ADAMS AVE	APT 11N	COSTA MESA	CA	92626	8314
1300 ADAMS AVE	APT 10G	COSTA MESA	CA	92626	8313
1300 ADAMS AVE	APT 3F	COSTA MESA	CA	92626	8319
1300 ADAMS AVE	APT 17N	COSTA MESA	CA	92626	8308
1300 ADAMS AVE	APT 26A	COSTA MESA	CA	92626	8301
1300 ADAMS AVE	APT 8L	COSTA MESA	CA	92626	8324
1300 ADAMS AVE	APT 10F	COSTA MESA	CA	92626	8313
1300 ADAMS AVE	APT 3G	COSTA MESA	CA	92626	8319
1300 ADAMS AVE	APT 28A	COSTA MESA	CA	92626	8326
1300 ADAMS AVE	APT 6K	COSTA MESA	CA	92626	8322
1300 ADAMS AVE	APT 24E	COSTA MESA	CA	92626	8312
1300 ADAMS AVE	APT 15C	COSTA MESA	CA	92626	8317
1300 ADAMS AVE	APT 7K	COSTA MESA	CA	92626	8323
1300 ADAMS AVE	APT 9A	COSTA MESA	CA	92626	8324
1300 ADAMS AVE	APT 12R	COSTA MESA	CA	92626	8315
1300 ADAMS AVE	APT 17P	COSTA MESA	CA	92626	8308
1300 ADAMS AVE	APT 26C	COSTA MESA	CA	92626	8301
1300 ADAMS AVE	APT 19K	COSTA MESA	CA	92626	8309
1300 ADAMS AVE	APT 19D	COSTA MESA	CA	92626	8309
1300 ADAMS AVE	APT 11M	COSTA MESA	CA	92626	8314
1300 ADAMS AVE	APT 14F	COSTA MESA	CA	92626	8317
1300 ADAMS AVE	APT 15N	COSTA MESA	CA	92626	8318
1300 ADAMS AVE	APT 22D	COSTA MESA	CA	92626	8311
1300 ADAMS AVE	APT 28R	COSTA MESA	CA	92626	8303
1300 ADAMS AVE	APT 9B	COSTA MESA	CA	92626	8324
1300 ADAMS AVE	APT 20M	COSTA MESA	CA	92626	8310
1300 ADAMS AVE	APT 18F	COSTA MESA	CA	92626	8308
1300 ADAMS AVE	APT 30F	COSTA MESA	CA	92626	8305
1300 ADAMS AVE	APT 17M	COSTA MESA	CA	92626	8307
1300 ADAMS AVE	APT 12N	COSTA MESA	CA	92626	8315
1300 ADAMS AVE	APT 11J	COSTA MESA	CA	92626	8314
1300 ADAMS AVE	APT 7E	COSTA MESA	CA	92626	8322
1300 ADAMS AVE	APT 8E	COSTA MESA	CA	92626	8323
1300 ADAMS AVE	APT 7L	COSTA MESA	CA	92626	8323
1300 ADAMS AVE	APT 9G	COSTA MESA	CA	92626	8324
1300 ADAMS AVE	APT 20L	COSTA MESA	CA	92626	8310
1300 ADAMS AVE	APT 7A	COSTA MESA	CA	92626	8322
1300 ADAMS AVE	APT 2C	COSTA MESA	CA	92626	8319
1300 ADAMS AVE	APT 32Q	COSTA MESA	CA	92626	8306
1300 ADAMS AVE	APT 5P	COSTA MESA	CA	92626	8321
1300 ADAMS AVE	APT 11D	COSTA MESA	CA	92626	8314
1300 ADAMS AVE	APT 24F	COSTA MESA	CA	92626	8312
1300 ADAMS AVE	APT 30E	COSTA MESA	CA	92626	8305
1300 ADAMS AVE	APT 28K	COSTA MESA	CA	92626	8303

1300 ADAMS AVE	APT 13A	COSTA MESA	CA	92626	8316
1300 ADAMS AVE	APT 15Q	COSTA MESA	CA	92626	8318
1300 ADAMS AVE	APT 22A	COSTA MESA	CA	92626	8311
1300 ADAMS AVE	APT 11L	COSTA MESA	CA	92626	8314
1300 ADAMS AVE	APT 7Q	COSTA MESA	CA	92626	8323
1300 ADAMS AVE	APT 15P	COSTA MESA	CA	92626	8318
1300 ADAMS AVE	APT 12G	COSTA MESA	CA	92626	8315
1300 ADAMS AVE	APT 8J	COSTA MESA	CA	92626	8324
1300 ADAMS AVE	APT 26H	COSTA MESA	CA	92626	8301
1300 ADAMS AVE	APT 25A	COSTA MESA	CA	92626	8301
1300 ADAMS AVE	APT 29N	COSTA MESA	CA	92626	8304
1300 ADAMS AVE	APT 20J	COSTA MESA	CA	92626	8310
1300 ADAMS AVE	APT 10E	COSTA MESA	CA	92626	8313
1300 ADAMS AVE	APT 13L	COSTA MESA	CA	92626	8316
1300 ADAMS AVE	APT 5N	COSTA MESA	CA	92626	8321
1300 ADAMS AVE	APT 20E	COSTA MESA	CA	92626	8310
1300 ADAMS AVE	APT 10B	COSTA MESA	CA	92626	8313
1300 ADAMS AVE	APT 15M	COSTA MESA	CA	92626	8317
1300 ADAMS AVE	APT 15G	COSTA MESA	CA	92626	8317
1300 ADAMS AVE	APT 21L	COSTA MESA	CA	92626	8311
1300 ADAMS AVE	APT 17E	COSTA MESA	CA	92626	8307
1300 ADAMS AVE	APT 29F	COSTA MESA	CA	92626	8304
1300 ADAMS AVE	APT 5D	COSTA MESA	CA	92626	8320
1300 ADAMS AVE	APT 20N	COSTA MESA	CA	92626	8310
1300 ADAMS AVE	APT 29C	COSTA MESA	CA	92626	8303
1300 ADAMS AVE	APT 30H	COSTA MESA	CA	92626	8305
1300 ADAMS AVE	APT 20H	COSTA MESA	CA	92626	8310
1300 ADAMS AVE	APT 10K	COSTA MESA	CA	92626	8313
1300 ADAMS AVE	APT 11G	COSTA MESA	CA	92626	8314
1300 ADAMS AVE	APT 10P	COSTA MESA	CA	92626	8313
1300 ADAMS AVE	APT 30C	COSTA MESA	CA	92626	8304
1300 ADAMS AVE	APT 31B	COSTA MESA	CA	92626	8305
1300 ADAMS AVE	APT 13E	COSTA MESA	CA	92626	8316
1300 ADAMS AVE	APT 28L	COSTA MESA	CA	92626	8303
1300 ADAMS AVE	APT 18A	COSTA MESA	CA	92626	8308
1300 ADAMS AVE	APT 32D	COSTA MESA	CA	92626	8306
1300 ADAMS AVE	APT 18J	COSTA MESA	CA	92626	8308
1300 ADAMS AVE	APT 16R	COSTA MESA	CA	92626	8307
1300 ADAMS AVE	APT 29B	COSTA MESA	CA	92626	8303
1300 ADAMS AVE	APT 10C	COSTA MESA	CA	92626	8313
1300 ADAMS AVE	APT 26E	COSTA MESA	CA	92626	8301
1300 ADAMS AVE	APT 10A	COSTA MESA	CA	92626	8313
1300 ADAMS AVE	APT 22F	COSTA MESA	CA	92626	8311
1300 ADAMS AVE	APT 11K	COSTA MESA	CA	92626	8314
1300 ADAMS AVE	APT 13C	COSTA MESA	CA	92626	8316
1300 ADAMS AVE	APT 30B	COSTA MESA	CA	92626	8304
1300 ADAMS AVE	APT 6M	COSTA MESA	CA	92626	8322

1300 ADAMS AVE	APT 20R	COSTA MESA	CA	92626	8310
1300 ADAMS AVE	APT 28M	COSTA MESA	CA	92626	8303
1300 ADAMS AVE	APT 15F	COSTA MESA	CA	92626	8317
1300 ADAMS AVE	APT 3B	COSTA MESA	CA	92626	8319
1300 ADAMS AVE	APT 23C	COSTA MESA	CA	92626	8312
1300 ADAMS AVE	APT 10N	COSTA MESA	CA	92626	8313
1300 ADAMS AVE	APT 20F	COSTA MESA	CA	92626	8310
1300 ADAMS AVE	APT 31F	COSTA MESA	CA	92626	8305
1300 ADAMS AVE	APT 12E	COSTA MESA	CA	92626	8315
1300 ADAMS AVE	APT 15R	COSTA MESA	CA	92626	8318
1300 ADAMS AVE	APT 8A	COSTA MESA	CA	92626	8323
1300 ADAMS AVE	APT 28Q	COSTA MESA	CA	92626	8303
1300 ADAMS AVE	APT 25B	COSTA MESA	CA	92626	8301
1300 ADAMS AVE	APT 29P	COSTA MESA	CA	92626	8304
1300 ADAMS AVE	APT 23H	COSTA MESA	CA	92626	8312
1300 ADAMS AVE	APT 19G	COSTA MESA	CA	92626	8309
1300 ADAMS AVE	APT 9F	COSTA MESA	CA	92626	8324
1300 ADAMS AVE	APT 5K	COSTA MESA	CA	92626	8321
1300 ADAMS AVE	APT 30J	COSTA MESA	CA	92626	8305
1300 ADAMS AVE	APT 16P	COSTA MESA	CA	92626	8307
1300 ADAMS AVE	APT 4A	COSTA MESA	CA	92626	8320
1300 ADAMS AVE	APT 7D	COSTA MESA	CA	92626	8322
1300 ADAMS AVE	APT 24H	COSTA MESA	CA	92626	8312
1300 ADAMS AVE	APT 10D	COSTA MESA	CA	92626	8313
1300 ADAMS AVE	APT 15B	COSTA MESA	CA	92626	8317
1300 ADAMS AVE	APT 18L	COSTA MESA	CA	92626	8308
1300 ADAMS AVE	APT 3H	COSTA MESA	CA	92626	8319
1300 ADAMS AVE	APT 18H	COSTA MESA	CA	92626	8308
1300 ADAMS AVE	APT 7P	COSTA MESA	CA	92626	8323
1300 ADAMS AVE	APT 16D	COSTA MESA	CA	92626	8318
1300 ADAMS AVE	APT 17D	COSTA MESA	CA	92626	8307
1300 ADAMS AVE	APT 32M	COSTA MESA	CA	92626	8306
1300 ADAMS AVE	APT 32J	COSTA MESA	CA	92626	8306
1301 BAKER ST	APT C	COSTA MESA	CA	92626	3920
1301 BAKER ST	APT G	COSTA MESA	CA	92626	3900
1301 BAKER ST	APT E	COSTA MESA	CA	92626	3900
1301 BAKER ST	APT H	COSTA MESA	CA	92626	3900
1301 BAKER ST	APT D	COSTA MESA	CA	92626	3920
1301 BAKER ST	APT B	COSTA MESA	CA	92626	3920
1302 WATSON AVE		COSTA MESA	CA	92626	2756
1303 BAKER ST	APT A	COSTA MESA	CA	92626	3941
1303 BAKER ST	APT C	COSTA MESA	CA	92626	3941
1303 BAKER ST	APT B	COSTA MESA	CA	92626	3941
1306 WATSON AVE		COSTA MESA	CA	92626	2756
1307 BAKER ST	APT B	COSTA MESA	CA	92626	3942
131 CLEARBROOK LN	APT A	COSTA MESA	CA	92626	8508
131 CLEARBROOK LN	APT C	COSTA MESA	CA	92626	8508

131 MORRISTOWN LN		COSTA MESA	CA	92626	6567
131 YORKTOWN LN		COSTA MESA	CA	92626	6564
1310 WATSON AVE		COSTA MESA	CA	92626	2756
1311 BAKER ST	APT A	COSTA MESA	CA	92626	3943
1311 BAKER ST	APT C	COSTA MESA	CA	92626	3943
1315 BAKER ST	APT C	COSTA MESA	CA	92626	3944
1315 BAKER ST	APT B	COSTA MESA	CA	92626	3944
1315 BAKER ST	APT A	COSTA MESA	CA	92626	3944
1318 WATSON AVE		COSTA MESA	CA	92626	2746
1319 BAKER ST	APT B	COSTA MESA	CA	92626	3945
1319 BAKER ST	APT A	COSTA MESA	CA	92626	3945
1319 BAKER ST	APT C	COSTA MESA	CA	92626	3945
132 BROOKLINE LN		COSTA MESA	CA	92626	6557
132 CLEARBROOK LN	APT C	COSTA MESA	CA	92626	8507
132 CLEARBROOK LN	APT A	COSTA MESA	CA	92626	8507
132 E WILSON ST		COSTA MESA	CA	92627	1520
132 LEXINGTON LN		COSTA MESA	CA	92626	6572
132 LISA LN		COSTA MESA	CA	92627	4617
132 MONTE VISTA AVE		COSTA MESA	CA	92627	1337
1322 WATSON AVE		COSTA MESA	CA	92626	2746
1323 BAKER ST	APT B	COSTA MESA	CA	92626	3946
1323 BAKER ST	APT C	COSTA MESA	CA	92626	3946
1323 BAKER ST	APT A	COSTA MESA	CA	92626	3946
1327 BAKER ST	APT B	COSTA MESA	CA	92626	3948
1327 BAKER ST	APT C	COSTA MESA	CA	92626	3948
1327 BAKER ST	APT A	COSTA MESA	CA	92626	3948
133 DEL MAR AVE		COSTA MESA	CA	92627	1323
133 LISA LN		COSTA MESA	CA	92627	4617
133 MORRISTOWN LN		COSTA MESA	CA	92626	6567
133 SANTA ISABEL AVE		COSTA MESA	CA	92627	1508
133 YORKTOWN LN		COSTA MESA	CA	92626	6564
1331 BAKER ST	APT B	COSTA MESA	CA	92626	3949
1331 BAKER ST	APT A	COSTA MESA	CA	92626	3949
1335 BAKER ST	APT B	COSTA MESA	CA	92626	3962
1335 BAKER ST	APT C	COSTA MESA	CA	92626	3962
1335 BAKER ST	APT A	COSTA MESA	CA	92626	3962
1339 BAKER ST	APT B	COSTA MESA	CA	92626	3963
1339 BAKER ST	APT A	COSTA MESA	CA	92626	3963
1339 BAKER ST	APT C	COSTA MESA	CA	92626	3963
134 BROOKLINE LN		COSTA MESA	CA	92626	6557
134 E WILSON ST		COSTA MESA	CA	92627	6580
134 LEXINGTON LN		COSTA MESA	CA	92626	6572
134 MONTE VISTA AVE		COSTA MESA	CA	92627	1337
134 SANTA ISABEL AVE		COSTA MESA	CA	92627	1507
1343 BAKER ST		COSTA MESA	CA	92626	3906
1347 BAKER ST		COSTA MESA	CA	92626	3906
134B MONTE VISTA AVE		COSTA MESA	CA	92627	1337

135 DEL MAR AVE		COSTA MESA	CA	92627	1323
135 E WILSON ST	# B	COSTA MESA	CA	92627	1519
135 E WILSON ST		COSTA MESA	CA	92627	1519
135 MONTE VISTA AVE		COSTA MESA	CA	92627	1339
135 MORRISTOWN LN		COSTA MESA	CA	92626	6567
135 YORKTOWN LN		COSTA MESA	CA	92626	6564
1351 BAKER ST		COSTA MESA	CA	92626	3906
1351 LOGAN AVE		COSTA MESA	CA	92626	4006
1355 BAKER ST		COSTA MESA	CA	92626	3906
1359 BAKER ST		COSTA MESA	CA	92626	3906
136 BROOKLINE LN		COSTA MESA	CA	92626	6557
136 E WILSON ST		COSTA MESA	CA	92627	1520
136 LEXINGTON LN		COSTA MESA	CA	92626	6572
136 MONTE VISTA AVE		COSTA MESA	CA	92627	1337
1363 BAKER ST		COSTA MESA	CA	92626	3906
1367 BAKER ST		COSTA MESA	CA	92626	3906
1367 BAKER ST	# B	COSTA MESA	CA	92626	3906
137 LEXINGTON LN		COSTA MESA	CA	92626	6571
137 MONTE VISTA AVE		COSTA MESA	CA	92627	1339
137 MORRISTOWN LN		COSTA MESA	CA	92626	6567
137 SANTA ISABEL AVE		COSTA MESA	CA	92627	1508
137 YORKTOWN LN		COSTA MESA	CA	92626	6564
1371 BAKER ST		COSTA MESA	CA	92626	3906
1375 BAKER ST		COSTA MESA	CA	92626	3906
1379 BAKER ST		COSTA MESA	CA	92626	3906
138 BROOKLINE LN		COSTA MESA	CA	92626	6557
138 LEXINGTON LN		COSTA MESA	CA	92626	6572
138 LISA LN		COSTA MESA	CA	92627	4617
138 SANTA ISABEL AVE		COSTA MESA	CA	92627	1507
1380 VILLAGE WAY	APT A201	COSTA MESA	CA	92626	4029
1380 VILLAGE WAY	APT H101	COSTA MESA	CA	92626	4035
1380 VILLAGE WAY	APT H103	COSTA MESA	CA	92626	4035
1380 VILLAGE WAY	APT A204	COSTA MESA	CA	92626	4029
1380 VILLAGE WAY	APT F104	COSTA MESA	CA	92626	4033
1380 VILLAGE WAY	APT G203	COSTA MESA	CA	92626	4035
1380 VILLAGE WAY	APT A102	COSTA MESA	CA	92626	4028
1380 VILLAGE WAY	APT D202	COSTA MESA	CA	92626	4014
1380 VILLAGE WAY	APT D104	COSTA MESA	CA	92626	4031
1380 VILLAGE WAY	APT D105	COSTA MESA	CA	92626	4031
1380 VILLAGE WAY	APT A101	COSTA MESA	CA	92626	4028
1380 VILLAGE WAY	APT C104	COSTA MESA	CA	92626	4030
1380 VILLAGE WAY	APT A203	COSTA MESA	CA	92626	4029
1380 VILLAGE WAY	APT B105	COSTA MESA	CA	92626	4029
1380 VILLAGE WAY	APT D205	COSTA MESA	CA	92626	4014
1380 VILLAGE WAY	APT F101	COSTA MESA	CA	92626	4032
1380 VILLAGE WAY	APT G202	COSTA MESA	CA	92626	4034
1380 VILLAGE WAY	APT B205	COSTA MESA	CA	92626	4030

1380 VILLAGE WAY	APT G204	COSTA MESA	CA	92626	4034
1380 VILLAGE WAY	APT C201	COSTA MESA	CA	92626	4010
1380 VILLAGE WAY	APT D203	COSTA MESA	CA	92626	4031
1380 VILLAGE WAY	APT F202	COSTA MESA	CA	92626	4033
1380 VILLAGE WAY	APT C204	COSTA MESA	CA	92626	4010
1380 VILLAGE WAY	APT C206	COSTA MESA	CA	92626	4030
1380 VILLAGE WAY	APT B204	COSTA MESA	CA	92626	4030
1380 VILLAGE WAY	APT F205	COSTA MESA	CA	92626	4032
1380 VILLAGE WAY	APT B206	COSTA MESA	CA	92626	4030
1380 VILLAGE WAY	APT F102	COSTA MESA	CA	92626	4032
1380 VILLAGE WAY	APT B203	COSTA MESA	CA	92626	4030
1380 VILLAGE WAY	APT G103	COSTA MESA	CA	92626	4034
1380 VILLAGE WAY	APT B104	COSTA MESA	CA	92626	4029
1380 VILLAGE WAY	APT E104	COSTA MESA	CA	92626	4031
1380 VILLAGE WAY	APT F201	COSTA MESA	CA	92626	4033
1380 VILLAGE WAY	APT E203	COSTA MESA	CA	92626	4032
1380 VILLAGE WAY	APT B101	COSTA MESA	CA	92626	4029
1380 VILLAGE WAY	APT D201	COSTA MESA	CA	92626	4014
1380 VILLAGE WAY	APT F204	COSTA MESA	CA	92626	4032
1380 VILLAGE WAY	APT D204	COSTA MESA	CA	92626	4014
1380 VILLAGE WAY	APT A206	COSTA MESA	CA	92626	4028
1380 VILLAGE WAY	APT E201	COSTA MESA	CA	92626	4014
1380 VILLAGE WAY	APT E204	COSTA MESA	CA	92626	4032
1380 VILLAGE WAY	APT E202	COSTA MESA	CA	92626	4032
1380 VILLAGE WAY	APT E105	COSTA MESA	CA	92626	4031
1380 VILLAGE WAY	APT E205	COSTA MESA	CA	92626	4032
1380 VILLAGE WAY	APT 1	COSTA MESA	CA	92626	4031
1383 BAKER ST		COSTA MESA	CA	92626	3906
1387 BAKER ST		COSTA MESA	CA	92626	3906
139 LEXINGTON LN		COSTA MESA	CA	92626	6571
139 LISA LN		COSTA MESA	CA	92627	4617
139 MORRISTOWN LN		COSTA MESA	CA	92626	6567
139 SANTA ISABEL AVE		COSTA MESA	CA	92627	1508
139 YORKTOWN LN		COSTA MESA	CA	92626	6564
1391 BAKER ST		COSTA MESA	CA	92626	3906
1395 BAKER ST		COSTA MESA	CA	92626	3906
1399 BAKER ST		COSTA MESA	CA	92626	3906
1399 BAKER ST	# A	COSTA MESA	CA	92626	3906
140 LEXINGTON LN		COSTA MESA	CA	92626	6572
140 W WILSON ST	APT A4	COSTA MESA	CA	92627	1543
140 W WILSON ST	APT J2	COSTA MESA	CA	92627	1543
140 W WILSON ST	APT A6	COSTA MESA	CA	92627	1542
140 W WILSON ST	APT O4	COSTA MESA	CA	92627	1571
140 W WILSON ST		COSTA MESA	CA	92627	1536
140 W WILSON ST	APT A5	COSTA MESA	CA	92627	1543
140 W WILSON ST	APT R6	COSTA MESA	CA	92627	6513
140 W WILSON ST	APT B4	COSTA MESA	CA	92627	1545

140 W WILSON ST	APT J3	COSTA MESA	CA	92627	1543
140 W WILSON ST	APT M2	COSTA MESA	CA	92627	1542
140 W WILSON ST	APT R7	COSTA MESA	CA	92627	6513
140 W WILSON ST	APT B6	COSTA MESA	CA	92627	1545
140 W WILSON ST	APT O12	COSTA MESA	CA	92627	6513
140 W WILSON ST	APT R4	COSTA MESA	CA	92627	6513
140 W WILSON ST	APT B3	COSTA MESA	CA	92627	1545
140 W WILSON ST	APT J8	COSTA MESA	CA	92627	1543
140 W WILSON ST	APT J5	COSTA MESA	CA	92627	1543
140 W WILSON ST	APT E5	COSTA MESA	CA	92627	6514
140 W WILSON ST	APT B7	COSTA MESA	CA	92627	1545
140 W WILSON ST	APT B1	COSTA MESA	CA	92627	1542
140 W WILSON ST	APT M1	COSTA MESA	CA	92627	1544
140 W WILSON ST	APT O3	COSTA MESA	CA	92627	1571
140 W WILSON ST	APT O5	COSTA MESA	CA	92627	1571
140 W WILSON ST	APT J4	COSTA MESA	CA	92627	1543
140 W WILSON ST	APT O9	COSTA MESA	CA	92627	6513
140 W WILSON ST	APT O6	COSTA MESA	CA	92627	1571
140 W WILSON ST	APT E3	COSTA MESA	CA	92627	6514
140 W WILSON ST	APT O7	COSTA MESA	CA	92627	6513
140 W WILSON ST	APT E6	COSTA MESA	CA	92627	6514
140 W WILSON ST	APT E1	COSTA MESA	CA	92627	6514
140 W WILSON ST	APT A7	COSTA MESA	CA	92627	1542
140 W WILSON ST	APT E11	COSTA MESA	CA	92627	6543
140 W WILSON ST	APT R3	COSTA MESA	CA	92627	6513
140 W WILSON ST	APT E8	COSTA MESA	CA	92627	6514
140 W WILSON ST	APT E2	COSTA MESA	CA	92627	6514
140 W WILSON ST	APT E9	COSTA MESA	CA	92627	6514
140 W WILSON ST	APT E4	COSTA MESA	CA	92627	6514
140 W WILSON ST	APT O2	COSTA MESA	CA	92627	1571
140 YORKTOWN LN		COSTA MESA	CA	92626	6562
141 E WILSON ST		COSTA MESA	CA	92627	1519
141 LEXINGTON LN		COSTA MESA	CA	92626	6571
141 MESA DR	APT B	COSTA MESA	CA	92627	6635
141 MONTE VISTA AVE		COSTA MESA	CA	92627	1339
141 MORRISTOWN LN		COSTA MESA	CA	92626	6567
141 YORKTOWN LN		COSTA MESA	CA	92626	6564
142 BROOKLINE LN		COSTA MESA	CA	92626	6557
142 LEXINGTON LN		COSTA MESA	CA	92626	6572
142 YORKTOWN LN		COSTA MESA	CA	92626	6562
143 LEXINGTON LN		COSTA MESA	CA	92626	6571
143 MORRISTOWN LN		COSTA MESA	CA	92626	6567
143 YORKTOWN LN		COSTA MESA	CA	92626	6564
144 BROOKLINE LN		COSTA MESA	CA	92626	6557
144 LEXINGTON LN		COSTA MESA	CA	92626	6572
144 LISA LN		COSTA MESA	CA	92627	4617
144 YORKTOWN LN		COSTA MESA	CA	92626	6562

145 LEXINGTON LN		COSTA MESA	CA	92626	6571
145 LISA LN		COSTA MESA	CA	92627	4617
145 MESA DR	APT A	COSTA MESA	CA	92627	6636
145 MESA DR	APT B	COSTA MESA	CA	92627	6636
145 MORRISTOWN LN		COSTA MESA	CA	92626	6567
145 YORKTOWN LN		COSTA MESA	CA	92626	6564
145C LISA LN		COSTA MESA	CA	92627	4617
146 LEXINGTON LN		COSTA MESA	CA	92626	6572
146 YORKTOWN LN		COSTA MESA	CA	92626	6562
148 W WILSON ST	APT E	COSTA MESA	CA	92627	1546
148 W WILSON ST	APT A	COSTA MESA	CA	92627	1546
148 YORKTOWN LN		COSTA MESA	CA	92626	6562
1500 MESA VERDE DR E		COSTA MESA	CA	92626	5273
1500 MESA VERDE DR E	UNIT B204	COSTA MESA	CA	92626	603
1500 MESA VERDE DR E	UNIT B319	COSTA MESA	CA	92626	5292
1500 MESA VERDE DR E	UNIT B227	COSTA MESA	CA	92626	5289
1500 MESA VERDE DR E	UNIT B330	COSTA MESA	CA	92626	607
1500 MESA VERDE DR E	UNIT B220	COSTA MESA	CA	92626	5288
1500 MESA VERDE DR E	UNIT B110	COSTA MESA	CA	92626	5284
1500 MESA VERDE DR E	UNIT B403	COSTA MESA	CA	92626	5293
1500 MESA VERDE DR E	UNIT B413	COSTA MESA	CA	92626	5296
1500 MESA VERDE DR E	UNIT B409	COSTA MESA	CA	92626	5294
1500 MESA VERDE DR E	UNIT B231	COSTA MESA	CA	92626	609
1500 MESA VERDE DR E	UNIT B320	COSTA MESA	CA	92626	5292
1500 MESA VERDE DR E	UNIT B328	COSTA MESA	CA	92626	607
1500 MESA VERDE DR E	UNIT B305	COSTA MESA	CA	92626	5290
1500 MESA VERDE DR E	UNIT B101	COSTA MESA	CA	92626	5283
1500 MESA VERDE DR E	UNIT B408	COSTA MESA	CA	92626	5294
1500 MESA VERDE DR E	UNIT B218	COSTA MESA	CA	92626	5288
1500 MESA VERDE DR E	UNIT B121	COSTA MESA	CA	92626	5285
1500 MESA VERDE DR E	UNIT B128	COSTA MESA	CA	92626	5286
1500 MESA VERDE DR E	UNIT B329	COSTA MESA	CA	92626	607
1500 MESA VERDE DR E	UNIT B423	COSTA MESA	CA	92626	608
1500 MESA VERDE DR E	UNIT B126	COSTA MESA	CA	92626	5285
1500 MESA VERDE DR E	UNIT B107	COSTA MESA	CA	92626	5283
1500 MESA VERDE DR E	UNIT B415	COSTA MESA	CA	92626	5296
1500 MESA VERDE DR E	UNIT B401	COSTA MESA	CA	92626	5293
1500 MESA VERDE DR E	UNIT B116	COSTA MESA	CA	92626	5284
1500 MESA VERDE DR E	UNIT B315	COSTA MESA	CA	92626	5291
1500 MESA VERDE DR E	UNIT B410	COSTA MESA	CA	92626	5294
1500 MESA VERDE DR E	UNIT B233	COSTA MESA	CA	92626	609
1500 MESA VERDE DR E	UNIT B209	COSTA MESA	CA	92626	5287
1500 MESA VERDE DR E	UNIT B130	COSTA MESA	CA	92626	5286
1500 MESA VERDE DR E	UNIT B217	COSTA MESA	CA	92626	5288
1500 MESA VERDE DR E	UNIT B115	COSTA MESA	CA	92626	5284
1500 MESA VERDE DR E	UNIT B314	COSTA MESA	CA	92626	5291
1500 MESA VERDE DR E	UNIT B104	COSTA MESA	CA	92626	5283

1500 MESA VERDE DR E	UNIT B331	COSTA MESA	CA	92626	607
1500 MESA VERDE DR E	UNIT A201	COSTA MESA	CA	92626	5277
1500 MESA VERDE DR E	UNIT A135	COSTA MESA	CA	92626	5277
1500 MESA VERDE DR E	UNIT A119	COSTA MESA	CA	92626	5276
1500 MESA VERDE DR E	UNIT A101	COSTA MESA	CA	92626	5275
1500 MESA VERDE DR E	UNIT B404	COSTA MESA	CA	92626	5293
1500 MESA VERDE DR E	UNIT A405	COSTA MESA	CA	92626	5281
1500 MESA VERDE DR E	UNIT A401	COSTA MESA	CA	92626	610
1500 MESA VERDE DR E	UNIT A229	COSTA MESA	CA	92626	5297
1500 MESA VERDE DR E	UNIT B208	COSTA MESA	CA	92626	5287
1500 MESA VERDE DR E	UNIT A301	COSTA MESA	CA	92626	2
1500 MESA VERDE DR E	UNIT B303	COSTA MESA	CA	92626	5290
1500 MESA VERDE DR E	UNIT A102	COSTA MESA	CA	92626	5275
1500 MESA VERDE DR E	UNIT B327	COSTA MESA	CA	92626	607
1500 MESA VERDE DR E	UNIT A220	COSTA MESA	CA	92626	5278
1500 MESA VERDE DR E	UNIT A309	COSTA MESA	CA	92626	5279
1500 MESA VERDE DR E	# UNITA309	COSTA MESA	CA	92626	5273
1500 MESA VERDE DR E	UNIT B417	COSTA MESA	CA	92626	5296
1500 MESA VERDE DR E	UNIT A228	COSTA MESA	CA	92626	5297
1500 MESA VERDE DR E	UNIT A121	COSTA MESA	CA	92626	600
1500 MESA VERDE DR E	UNIT A223	COSTA MESA	CA	92626	5278
1500 MESA VERDE DR E	UNIT B308	COSTA MESA	CA	92626	5290
1500 MESA VERDE DR E	UNIT A129	COSTA MESA	CA	92626	5277
1500 MESA VERDE DR E	UNIT B123	COSTA MESA	CA	92626	5285
1500 MESA VERDE DR E	UNIT B219	COSTA MESA	CA	92626	5288
1500 MESA VERDE DR E	UNIT B318	COSTA MESA	CA	92626	5291
1500 MESA VERDE DR E	UNIT A225	COSTA MESA	CA	92626	5278
1500 MESA VERDE DR E	UNIT A125	COSTA MESA	CA	92626	600
1500 MESA VERDE DR E	UNIT A118	COSTA MESA	CA	92626	5276
1500 MESA VERDE DR E	UNIT B316	COSTA MESA	CA	92626	5291
1500 MESA VERDE DR E	UNIT A105	COSTA MESA	CA	92626	5275
1500 MESA VERDE DR E	UNIT A303	COSTA MESA	CA	92626	5279
1500 MESA VERDE DR E	UNIT A406	COSTA MESA	CA	92626	5281
1500 MESA VERDE DR E	UNIT B307	COSTA MESA	CA	92626	5290
1500 MESA VERDE DR E	UNIT A126	COSTA MESA	CA	92626	600
1500 MESA VERDE DR E	UNIT A409	COSTA MESA	CA	92626	5281
1500 MESA VERDE DR E	UNIT A106	COSTA MESA	CA	92626	5275
1500 MESA VERDE DR E	UNIT B301	COSTA MESA	CA	92626	5290
1500 MESA VERDE DR E	UNIT A206	COSTA MESA	CA	92626	601
1500 MESA VERDE DR E	UNIT A219	COSTA MESA	CA	92626	5278
1500 MESA VERDE DR E	UNIT A222	COSTA MESA	CA	92626	5278
1500 MESA VERDE DR E	UNIT A224	COSTA MESA	CA	92626	5278
1500 MESA VERDE DR E	# UNITA111	COSTA MESA	CA	92626	5273
1500 MESA VERDE DR E	# UNITA218	COSTA MESA	CA	92626	5273
1500 MESA VERDE DR E	UNIT A122	COSTA MESA	CA	92626	600
1500 MESA VERDE DR E	# UNITB213	COSTA MESA	CA	92626	5273
1500 MESA VERDE DR E	# UNITB310	COSTA MESA	CA	92626	5273

1500 MESA VERDE DR E	UNIT A319	COSTA MESA	CA	92626	610
1500 MESA VERDE DR E	# UNITB206	COSTA MESA	CA	92626	5273
1500 MESA VERDE DR E	UNIT A233	COSTA MESA	CA	92626	611
1500 MESA VERDE DR E	UNIT A231	COSTA MESA	CA	92626	611
1500 MESA VERDE DR E	UNIT A202	COSTA MESA	CA	92626	5277
1500 MESA VERDE DR E	# UNITA209	COSTA MESA	CA	92626	5273
1500 MESA VERDE DR E	UNIT A116	COSTA MESA	CA	92626	5276
1500 MESA VERDE DR E	UNIT A103	COSTA MESA	CA	92626	5275
1500 MESA VERDE DR E	# UNITB407	COSTA MESA	CA	92626	5273
1500 MESA VERDE DR E	# UNITA308	COSTA MESA	CA	92626	5273
151 MESA DR		COSTA MESA	CA	92627	4683
151 MONTE VISTA AVE		COSTA MESA	CA	92627	1340
151 TERRAZA CT		COSTA MESA	CA	92627	5169
152 MONTE VISTA AVE		COSTA MESA	CA	92627	1338
152 QUIET BAY LN		COSTA MESA	CA	92627	4670
152 TERRAZA CT		COSTA MESA	CA	92627	5168
152 YORKTOWN LN		COSTA MESA	CA	92626	6536
1525 MESA VERDE DR E		COSTA MESA	CA	92626	5218
1525 MESA VERDE DR E	STE 10	COSTA MESA	CA	92626	5218
1525 MESA VERDE DR E	STE 12	COSTA MESA	CA	92626	5218
1525 MESA VERDE DR E	STE 11	COSTA MESA	CA	92626	5218
153 DEL MAR AVE		COSTA MESA	CA	92627	1352
153 LEXINGTON LN		COSTA MESA	CA	92626	6569
153 QUIET BAY LN		COSTA MESA	CA	92627	4686
153 YORKTOWN LN		COSTA MESA	CA	92626	6585
1536 ELM AVE		COSTA MESA	CA	92626	3863
1537 PONDEROSA ST		COSTA MESA	CA	92626	3809
154 LEXINGTON LN		COSTA MESA	CA	92626	6500
154 QUIET BAY LN		COSTA MESA	CA	92627	4670
154 YORKTOWN LN		COSTA MESA	CA	92626	6536
1540 AMBERLEAF		COSTA MESA	CA	92626	8000
1540 ELM AVE		COSTA MESA	CA	92626	3802
1541 AMBERLEAF		COSTA MESA	CA	92626	8000
1541 PONDEROSA ST		COSTA MESA	CA	92626	3862
1542 AMBERLEAF		COSTA MESA	CA	92626	8000
1543 AMBERLEAF		COSTA MESA	CA	92626	8000
1544 AMBERLEAF		COSTA MESA	CA	92626	8000
1544 ELM AVE		COSTA MESA	CA	92626	3802
1545 AMBERLEAF		COSTA MESA	CA	92626	8000
1545 LUKUP LN	APT 205	COSTA MESA	CA	92626	6712
1545 LUKUP LN	APT 105	COSTA MESA	CA	92626	6710
1545 LUKUP LN	APT 104	COSTA MESA	CA	92626	6709
1545 LUKUP LN	APT 201	COSTA MESA	CA	92626	6711
1545 LUKUP LN	APT 207	COSTA MESA	CA	92626	6712
1545 LUKUP LN	APT 102	COSTA MESA	CA	92626	6709
1545 LUKUP LN	APT 107	COSTA MESA	CA	92626	6710
1545 LUKUP LN	APT 101	COSTA MESA	CA	92626	6709

1545 LUKUP LN	APT 106	COSTA MESA	CA	92626	6710
1545 PONDEROSA ST		COSTA MESA	CA	92626	3862
1547 AMBERLEAF		COSTA MESA	CA	92626	8000
1548 ELM AVE		COSTA MESA	CA	92626	3802
1548 ELM AVE	# A	COSTA MESA	CA	92626	3802
1549 AMBERLEAF		COSTA MESA	CA	92626	8000
1549 PONDEROSA ST		COSTA MESA	CA	92626	3862
155 LEXINGTON LN		COSTA MESA	CA	92626	6569
155 MONTE VISTA AVE		COSTA MESA	CA	92627	1340
155 MORRISTOWN LN		COSTA MESA	CA	92626	6566
155 QUIET BAY LN		COSTA MESA	CA	92627	4686
155 TERRAZA CT		COSTA MESA	CA	92627	5169
155 YORKTOWN LN		COSTA MESA	CA	92626	6585
1550 LUKUP LN	APT 105	COSTA MESA	CA	92626	6715
1550 LUKUP LN	APT 208	COSTA MESA	CA	92626	6717
1550 LUKUP LN	APT 106	COSTA MESA	CA	92626	6715
1550 LUKUP LN	APT 107	COSTA MESA	CA	92626	6715
1550 LUKUP LN	APT 108	COSTA MESA	CA	92626	6715
1550 LUKUP LN	APT 104	COSTA MESA	CA	92626	6714
1550 LUKUP LN	APT 102	COSTA MESA	CA	92626	6714
1550 LUKUP LN	APT 201	COSTA MESA	CA	92626	6716
1550 LUKUP LN	APT 101	COSTA MESA	CA	92626	6714
1551 AMBERLEAF		COSTA MESA	CA	92626	8000
1552 ELM AVE		COSTA MESA	CA	92626	3802
1553 AMBERLEAF		COSTA MESA	CA	92626	8000
1553 PONDEROSA ST		COSTA MESA	CA	92626	3862
1555 AMBERLEAF		COSTA MESA	CA	92626	8000
1555 MESA VERDE DR E	APT 1B	COSTA MESA	CA	92626	5149
1555 MESA VERDE DR E	APT 14B	COSTA MESA	CA	92626	5137
1555 MESA VERDE DR E		COSTA MESA	CA	92626	5120
1555 MESA VERDE DR E	# 47	COSTA MESA	CA	92626	5120
1555 MESA VERDE DR E	APT 43	COSTA MESA	CA	92626	5120
1555 MESA VERDE DR E	APT 48	COSTA MESA	CA	92626	5120
1555 MESA VERDE DR E	APT 27	COSTA MESA	CA	92626	5120
1555 MESA VERDE DR E	APT 51	COSTA MESA	CA	92626	5120
1555 MESA VERDE DR E	APT 36	COSTA MESA	CA	92626	5120
1555 MESA VERDE DR E	APT 53	COSTA MESA	CA	92626	5120
1555 MESA VERDE DR E	APT 41	COSTA MESA	CA	92626	5120
1555 MESA VERDE DR E	APT 55H	COSTA MESA	CA	92626	5215
1555 MESA VERDE DR E	APT 23A	COSTA MESA	CA	92626	5112
1555 MESA VERDE DR E	APT 26L	COSTA MESA	CA	92626	5201
1555 MESA VERDE DR E	APT 43B	COSTA MESA	CA	92626	5207
1555 MESA VERDE DR E	APT 24B	COSTA MESA	CA	92626	5144
1555 MESA VERDE DR E	APT 16H	COSTA MESA	CA	92626	5116
1555 MESA VERDE DR E	APT 27E	COSTA MESA	CA	92626	5145
1555 MESA VERDE DR E	APT 16C	COSTA MESA	CA	92626	5135
1555 MESA VERDE DR E	APT 16	COSTA MESA	CA	92626	5120

1555 MESA VERDE DR E	APT 16G	COSTA MESA	CA	92626	5116
1555 MESA VERDE DR E	APT 10F	COSTA MESA	CA	92626	5139
1555 MESA VERDE DR E	APT 2F	COSTA MESA	CA	92626	5151
1555 MESA VERDE DR E	APT 54C	COSTA MESA	CA	92626	5232
1555 MESA VERDE DR E	APT 15D	COSTA MESA	CA	92626	5148
1555 MESA VERDE DR E	APT 50C	COSTA MESA	CA	92626	5208
1555 MESA VERDE DR E	APT 10H	COSTA MESA	CA	92626	5140
1555 MESA VERDE DR E	APT 37B	COSTA MESA	CA	92626	5204
1555 MESA VERDE DR E	APT 29B	COSTA MESA	CA	92626	5101
1555 MESA VERDE DR E	APT 48A	COSTA MESA	CA	92626	5213
1555 MESA VERDE DR E	APT 25C	COSTA MESA	CA	92626	5238
1555 MESA VERDE DR E	APT 15H	COSTA MESA	CA	92626	5136
1555 MESA VERDE DR E	APT 49B	COSTA MESA	CA	92626	5213
1555 MESA VERDE DR E	APT 55C	COSTA MESA	CA	92626	5233
1555 MESA VERDE DR E	APT 11G	COSTA MESA	CA	92626	5112
1555 MESA VERDE DR E	APT 11	COSTA MESA	CA	92626	5120
1555 MESA VERDE DR E	APT 37L	COSTA MESA	CA	92626	5205
1555 MESA VERDE DR E	APT 10C	COSTA MESA	CA	92626	5139
1555 MESA VERDE DR E	APT 49I	COSTA MESA	CA	92626	5214
1555 MESA VERDE DR E	APT 8B	COSTA MESA	CA	92626	5106
1555 MESA VERDE DR E	APT 30F	COSTA MESA	CA	92626	5102
1555 MESA VERDE DR E	APT 52C	COSTA MESA	CA	92626	5212
1555 MESA VERDE DR E	APT 1G	COSTA MESA	CA	92626	5150
1555 MESA VERDE DR E	APT 29A	COSTA MESA	CA	92626	5101
1555 MESA VERDE DR E	APT 8D	COSTA MESA	CA	92626	5106
1555 MESA VERDE DR E	APT 47L	COSTA MESA	CA	92626	5250
1555 MESA VERDE DR E	APT 22L	COSTA MESA	CA	92626	5237
1555 MESA VERDE DR E	APT 22	COSTA MESA	CA	92626	5120
1555 MESA VERDE DR E	APT 35I	COSTA MESA	CA	92626	5240
1555 MESA VERDE DR E	APT 31B	COSTA MESA	CA	92626	5103
1555 MESA VERDE DR E	APT 31	COSTA MESA	CA	92626	5120
1555 MESA VERDE DR E	APT 53I	COSTA MESA	CA	92626	5230
1555 MESA VERDE DR E	APT 58J	COSTA MESA	CA	92626	5242
1555 MESA VERDE DR E	APT 42B	COSTA MESA	CA	92626	5247
1555 MESA VERDE DR E	APT 5G	COSTA MESA	CA	92626	5115
1555 MESA VERDE DR E	APT 34B	COSTA MESA	CA	92626	5202
1555 MESA VERDE DR E	APT 53J	COSTA MESA	CA	92626	5230
1555 MESA VERDE DR E	APT 4F	COSTA MESA	CA	92626	5134
1555 MESA VERDE DR E	APT 1F	COSTA MESA	CA	92626	5150
1555 MESA VERDE DR E	APT 1C	COSTA MESA	CA	92626	5149
1555 MESA VERDE DR E	APT 24C	COSTA MESA	CA	92626	5144
1555 MESA VERDE DR E	APT 22H	COSTA MESA	CA	92626	5237
1555 MESA VERDE DR E	APT 57B	COSTA MESA	CA	92626	5234
1555 MESA VERDE DR E	APT 45L	COSTA MESA	CA	92626	5209
1555 MESA VERDE DR E	APT 39K	COSTA MESA	CA	92626	5244
1555 MESA VERDE DR E	APT 23B	COSTA MESA	CA	92626	5112
1555 MESA VERDE DR E	APT 28H	COSTA MESA	CA	92626	5114

1555 MESA VERDE DR E	APT 17H	COSTA MESA	CA	92626	5125
1555 MESA VERDE DR E	APT 5B	COSTA MESA	CA	92626	5133
1555 MESA VERDE DR E	APT 23F	COSTA MESA	CA	92626	5142
1555 MESA VERDE DR E	APT 36A	COSTA MESA	CA	92626	5203
1555 MESA VERDE DR E	APT 50A	COSTA MESA	CA	92626	5208
1555 MESA VERDE DR E	APT 51H	COSTA MESA	CA	92626	5211
1555 MESA VERDE DR E	APT 53K	COSTA MESA	CA	92626	5230
1555 MESA VERDE DR E	APT 57C	COSTA MESA	CA	92626	5234
1555 MESA VERDE DR E	APT 25E	COSTA MESA	CA	92626	5238
1555 MESA VERDE DR E	APT 35H	COSTA MESA	CA	92626	5240
1555 MESA VERDE DR E	APT 58H	COSTA MESA	CA	92626	5242
1555 MESA VERDE DR E	APT 40E	COSTA MESA	CA	92626	5245
1555 MESA VERDE DR E	APT 51G	COSTA MESA	CA	92626	5251
1555 MESA VERDE DR E	APT 57A	COSTA MESA	CA	92626	5234
1555 MESA VERDE DR E	APT 12B	COSTA MESA	CA	92626	5117
1555 MESA VERDE DR E	APT 40	COSTA MESA	CA	92626	5120
1555 MESA VERDE DR E	APT 40C	COSTA MESA	CA	92626	5245
1555 MESA VERDE DR E	APT 50D	COSTA MESA	CA	92626	5208
1555 MESA VERDE DR E	APT 54A	COSTA MESA	CA	92626	5214
1555 MESA VERDE DR E	APT 10E	COSTA MESA	CA	92626	5139
1555 MESA VERDE DR E	APT 17A	COSTA MESA	CA	92626	5124
1555 MESA VERDE DR E	APT 49H	COSTA MESA	CA	92626	5231
1555 MESA VERDE DR E	APT 40A	COSTA MESA	CA	92626	5245
1555 MESA VERDE DR E	APT 35C	COSTA MESA	CA	92626	5202
1555 MESA VERDE DR E	APT 30D	COSTA MESA	CA	92626	5102
1555 MESA VERDE DR E	APT 44B	COSTA MESA	CA	92626	5266
1555 MESA VERDE DR E	APT 23H	COSTA MESA	CA	92626	5143
1555 MESA VERDE DR E	APT 55A	COSTA MESA	CA	92626	5233
1555 MESA VERDE DR E	APT 49K	COSTA MESA	CA	92626	5214
1555 MESA VERDE DR E	APT 49	COSTA MESA	CA	92626	5120
1555 MESA VERDE DR E	APT 34D	COSTA MESA	CA	92626	5202
1555 MESA VERDE DR E	APT 18G	COSTA MESA	CA	92626	5126
1555 MESA VERDE DR E	APT 2G	COSTA MESA	CA	92626	5151
1555 MESA VERDE DR E	APT 55E	COSTA MESA	CA	92626	5233
1555 MESA VERDE DR E	APT 16A	COSTA MESA	CA	92626	5135
1555 MESA VERDE DR E	APT 45K	COSTA MESA	CA	92626	5209
1555 MESA VERDE DR E	APT 56A	COSTA MESA	CA	92626	5215
1555 MESA VERDE DR E	APT 26H	COSTA MESA	CA	92626	5239
1555 MESA VERDE DR E	APT 26K	COSTA MESA	CA	92626	5201
1555 MESA VERDE DR E	APT 24G	COSTA MESA	CA	92626	5113
1555 MESA VERDE DR E	APT 23D	COSTA MESA	CA	92626	5142
1555 MESA VERDE DR E	APT 51A	COSTA MESA	CA	92626	5251
1555 MESA VERDE DR E	APT 22B	COSTA MESA	CA	92626	5236
1555 MESA VERDE DR E	APT 35D	COSTA MESA	CA	92626	5240
1555 MESA VERDE DR E	APT 34	COSTA MESA	CA	92626	5120
1555 MESA VERDE DR E	APT 34A	COSTA MESA	CA	92626	5202
1555 MESA VERDE DR E	APT 46H	COSTA MESA	CA	92626	5210

1555 MESA VERDE DR E	APT 31D	COSTA MESA	CA	92626	5130
1555 MESA VERDE DR E	APT 29G	COSTA MESA	CA	92626	5129
1555 MESA VERDE DR E	APT 49E	COSTA MESA	CA	92626	5231
1555 MESA VERDE DR E	APT 2D	COSTA MESA	CA	92626	5151
1555 MESA VERDE DR E	APT 53D	COSTA MESA	CA	92626	5229
1555 MESA VERDE DR E	APT 53F	COSTA MESA	CA	92626	5229
1555 MESA VERDE DR E	APT 6B	COSTA MESA	CA	92626	5107
1555 MESA VERDE DR E	APT 38G	COSTA MESA	CA	92626	5206
1555 MESA VERDE DR E	APT 26E	COSTA MESA	CA	92626	5239
1555 MESA VERDE DR E	APT 1M	COSTA MESA	CA	92626	5158
1555 MESA VERDE DR E	APT 37I	COSTA MESA	CA	92626	5241
1555 MESA VERDE DR E	APT 10L	COSTA MESA	CA	92626	5140
1555 MESA VERDE DR E	APT 47D	COSTA MESA	CA	92626	5249
1555 MESA VERDE DR E	APT 17F	COSTA MESA	CA	92626	5125
1555 MESA VERDE DR E	APT 37K	COSTA MESA	CA	92626	5241
1555 MESA VERDE DR E	APT 28B	COSTA MESA	CA	92626	5147
1555 MESA VERDE DR E	APT 18	COSTA MESA	CA	92626	5120
1555 MESA VERDE DR E	APT 18K	COSTA MESA	CA	92626	5126
1555 MESA VERDE DR E	APT 26C	COSTA MESA	CA	92626	5267
1555 MESA VERDE DR E	APT 26	COSTA MESA	CA	92626	5120
1555 MESA VERDE DR E	APT 15E	COSTA MESA	CA	92626	5148
1555 MESA VERDE DR E	APT 47B	COSTA MESA	CA	92626	5249
1555 MESA VERDE DR E	APT 45E	COSTA MESA	CA	92626	5248
1555 MESA VERDE DR E	APT 15K	COSTA MESA	CA	92626	5136
1555 MESA VERDE DR E	APT 57L	COSTA MESA	CA	92626	5235
1555 MESA VERDE DR E	APT 15L	COSTA MESA	CA	92626	5136
1555 MESA VERDE DR E	APT 57K	COSTA MESA	CA	92626	5235
1555 MESA VERDE DR E	APT 23J	COSTA MESA	CA	92626	5143
1555 MESA VERDE DR E	APT 10K	COSTA MESA	CA	92626	5140
1555 MESA VERDE DR E	APT 3C	COSTA MESA	CA	92626	5152
1555 MESA VERDE DR E	APT 18E	COSTA MESA	CA	92626	5109
1555 MESA VERDE DR E	APT 52A	COSTA MESA	CA	92626	5211
1555 MESA VERDE DR E	APT 41F	COSTA MESA	CA	92626	5128
1555 MESA VERDE DR E	APT 5F	COSTA MESA	CA	92626	5133
1555 MESA VERDE DR E	APT 27C	COSTA MESA	CA	92626	5145
1555 MESA VERDE DR E	APT 14M	COSTA MESA	CA	92626	5104
1555 MESA VERDE DR E	APT 39B	COSTA MESA	CA	92626	5243
1555 MESA VERDE DR E	APT 2H	COSTA MESA	CA	92626	5151
1555 MESA VERDE DR E	APT 58L	COSTA MESA	CA	92626	5242
1555 MESA VERDE DR E	APT 14H	COSTA MESA	CA	92626	5138
1555 MESA VERDE DR E	APT 39L	COSTA MESA	CA	92626	5244
1555 MESA VERDE DR E	APT 2B	COSTA MESA	CA	92626	5158
1555 MESA VERDE DR E	APT 28E	COSTA MESA	CA	92626	5147
1555 MESA VERDE DR E	APT 47J	COSTA MESA	CA	92626	5250
1555 MESA VERDE DR E	APT 15G	COSTA MESA	CA	92626	5148
1555 MESA VERDE DR E	APT 49C	COSTA MESA	CA	92626	5231
1555 MESA VERDE DR E	APT 14L	COSTA MESA	CA	92626	5138

1555 MESA VERDE DR E	APT 39J	COSTA MESA	CA	92626	5244
1555 MESA VERDE DR E	APT 51B	COSTA MESA	CA	92626	5251
1555 MESA VERDE DR E	APT 27G	COSTA MESA	CA	92626	5145
1555 MESA VERDE DR E	APT 58K	COSTA MESA	CA	92626	5242
1555 MESA VERDE DR E	APT 58	COSTA MESA	CA	92626	5120
1555 MESA VERDE DR E	APT 17D	COSTA MESA	CA	92626	5124
1555 MESA VERDE DR E	APT 51J	COSTA MESA	CA	92626	5211
1555 MESA VERDE DR E	APT 55F	COSTA MESA	CA	92626	5233
1555 MESA VERDE DR E	APT 47G	COSTA MESA	CA	92626	5249
1555 MESA VERDE DR E	APT 25	COSTA MESA	CA	92626	5120
1555 MESA VERDE DR E	APT 57G	COSTA MESA	CA	92626	5235
1555 MESA VERDE DR E	APT 52	COSTA MESA	CA	92626	5120
1555 MESA VERDE DR E	APT 52E	COSTA MESA	CA	92626	5212
1555 MESA VERDE DR E	APT 18L	COSTA MESA	CA	92626	5110
1555 MESA VERDE DR E	APT 3D	COSTA MESA	CA	92626	5152
1555 MESA VERDE DR E	APT 13H	COSTA MESA	CA	92626	5131
1555 MESA VERDE DR E	APT 17K	COSTA MESA	CA	92626	5125
1555 MESA VERDE DR E	APT 42D	COSTA MESA	CA	92626	5247
1555 MESA VERDE DR E	APT 25G	COSTA MESA	CA	92626	5267
1555 MESA VERDE DR E	APT 36H	COSTA MESA	CA	92626	5204
1555 MESA VERDE DR E	APT 39	COSTA MESA	CA	92626	5120
1555 MESA VERDE DR E	APT 39I	COSTA MESA	CA	92626	5244
1555 MESA VERDE DR E	APT 12C	COSTA MESA	CA	92626	5117
1555 MESA VERDE DR E	APT 46F	COSTA MESA	CA	92626	5210
1555 MESA VERDE DR E	APT 30H	COSTA MESA	CA	92626	5103
1555 MESA VERDE DR E	APT 30	COSTA MESA	CA	92626	5120
1555 MESA VERDE DR E	APT 27M	COSTA MESA	CA	92626	5146
1555 MESA VERDE DR E	APT 1J	COSTA MESA	CA	92626	5150
1555 MESA VERDE DR E	APT 14E	COSTA MESA	CA	92626	5137
1555 MESA VERDE DR E	APT 42C	COSTA MESA	CA	92626	5247
1555 MESA VERDE DR E	APT 58G	COSTA MESA	CA	92626	5242
1555 MESA VERDE DR E	APT 44E	COSTA MESA	CA	92626	5266
1555 MESA VERDE DR E	APT 44	COSTA MESA	CA	92626	5120
1555 MESA VERDE DR E	APT 52G	COSTA MESA	CA	92626	5212
1555 MESA VERDE DR E	APT 23L	COSTA MESA	CA	92626	5143
1555 MESA VERDE DR E	APT 9E	COSTA MESA	CA	92626	5118
1555 MESA VERDE DR E	APT 10B	COSTA MESA	CA	92626	5139
1555 MESA VERDE DR E	APT 42G	COSTA MESA	CA	92626	5207
1555 MESA VERDE DR E	APT 29	COSTA MESA	CA	92626	5120
1555 MESA VERDE DR E	APT 29D	COSTA MESA	CA	92626	5129
1555 MESA VERDE DR E	APT 6C	COSTA MESA	CA	92626	5107
1555 MESA VERDE DR E	APT 15A	COSTA MESA	CA	92626	5116
1555 MESA VERDE DR E	APT 4C	COSTA MESA	CA	92626	5115
1555 MESA VERDE DR E	APT 27D	COSTA MESA	CA	92626	5145
1555 MESA VERDE DR E	APT 6F	COSTA MESA	CA	92626	5132
1555 MESA VERDE DR E	APT 22F	COSTA MESA	CA	92626	5236
1555 MESA VERDE DR E	APT 15J	COSTA MESA	CA	92626	5136

1555 MESA VERDE DR E	APT 51F	COSTA MESA	CA	92626	5251
1555 MESA VERDE DR E	APT 23G	COSTA MESA	CA	92626	5142
1555 MESA VERDE DR E	APT 28D	COSTA MESA	CA	92626	5147
1555 MESA VERDE DR E	APT 58E	COSTA MESA	CA	92626	5206
1555 MESA VERDE DR E	APT 2C	COSTA MESA	CA	92626	5158
1555 MESA VERDE DR E	APT 52B	COSTA MESA	CA	92626	5211
1555 MESA VERDE DR E	APT 56B	COSTA MESA	CA	92626	5215
1555 MESA VERDE DR E	APT 35E	COSTA MESA	CA	92626	5240
1555 MESA VERDE DR E	APT 4E	COSTA MESA	CA	92626	5134
1555 MESA VERDE DR E	APT 51K	COSTA MESA	CA	92626	5211
1555 MESA VERDE DR E	APT 41H	COSTA MESA	CA	92626	5128
1555 MESA VERDE DR E	APT 4G	COSTA MESA	CA	92626	5134
1555 MESA VERDE DR E	APT 36B	COSTA MESA	CA	92626	5203
1555 MESA VERDE DR E	APT 32A	COSTA MESA	CA	92626	5201
1555 MESA VERDE DR E	APT 4A	COSTA MESA	CA	92626	5115
1555 MESA VERDE DR E	APT 18D	COSTA MESA	CA	92626	5109
1555 MESA VERDE DR E	APT 18H	COSTA MESA	CA	92626	5126
1555 MESA VERDE DR E	APT 10G	COSTA MESA	CA	92626	5140
1555 MESA VERDE DR E	APT 36D	COSTA MESA	CA	92626	5203
1555 MESA VERDE DR E	APT 14G	COSTA MESA	CA	92626	5138
1555 MESA VERDE DR E	APT 21F	COSTA MESA	CA	92626	5127
1555 MESA VERDE DR E	APT 1D	COSTA MESA	CA	92626	5149
1555 MESA VERDE DR E	APT 6G	COSTA MESA	CA	92626	5132
1555 MESA VERDE DR E	APT 42A	COSTA MESA	CA	92626	5247
1555 MESA VERDE DR E	APT 40B	COSTA MESA	CA	92626	5245
1555 MESA VERDE DR E	APT 40H	COSTA MESA	CA	92626	5246
1555 MESA VERDE DR E	# 40	COSTA MESA	CA	92626	5120
1555 MESA VERDE DR E	APT 18C	COSTA MESA	CA	92626	5109
1555 MESA VERDE DR E	APT 36F	COSTA MESA	CA	92626	5204
1555 MESA VERDE DR E	APT 17B	COSTA MESA	CA	92626	5124
1555 MESA VERDE DR E	APT 51C	COSTA MESA	CA	92626	5251
1555 MESA VERDE DR E	APT 58D	COSTA MESA	CA	92626	5206
1555 MESA VERDE DR E	APT 31C	COSTA MESA	CA	92626	5103
1555 MESA VERDE DR E	APT 21D	COSTA MESA	CA	92626	5127
1555 MESA VERDE DR E	APT 41E	COSTA MESA	CA	92626	5128
1555 MESA VERDE DR E	APT 10D	COSTA MESA	CA	92626	5139
1555 MESA VERDE DR E	APT 58F	COSTA MESA	CA	92626	5242
1555 MESA VERDE DR E	APT 13E	COSTA MESA	CA	92626	5131
1555 MESA VERDE DR E	APT 58I	COSTA MESA	CA	92626	5242
1555 MESA VERDE DR E	APT 41C	COSTA MESA	CA	92626	5111
1555 MESA VERDE DR E	APT 39D	COSTA MESA	CA	92626	5243
1555 MESA VERDE DR E	APT 26D	COSTA MESA	CA	92626	5267
1555 MESA VERDE DR E	APT 15C	COSTA MESA	CA	92626	5148
1555 MESA VERDE DR E	APT 51D	COSTA MESA	CA	92626	5251
1555 MESA VERDE DR E	APT 25D	COSTA MESA	CA	92626	5238
1555 MESA VERDE DR E	APT 31H	COSTA MESA	CA	92626	5130
1555 MESA VERDE DR E	APT 31E	COSTA MESA	CA	92626	5130

1555 MESA VERDE DR E	APT 21E	COSTA MESA	CA	92626	5127
1555 MESA VERDE DR E	APT 35	COSTA MESA	CA	92626	5120
1555 MESA VERDE DR E	APT 35J	COSTA MESA	CA	92626	5240
1555 MESA VERDE DR E	APT 9C	COSTA MESA	CA	92626	5105
1555 MESA VERDE DR E	APT 57	COSTA MESA	CA	92626	5120
1555 MESA VERDE DR E	APT 35F	COSTA MESA	CA	92626	5240
1555 MESA VERDE DR E	APT 40L	COSTA MESA	CA	92626	5246
1555 MESA VERDE DR E	APT 39F	COSTA MESA	CA	92626	5243
1555 MESA VERDE DR E	APT 24F	COSTA MESA	CA	92626	5113
1555 MESA VERDE DR E	APT 45F	COSTA MESA	CA	92626	5248
1555 MESA VERDE DR E	APT 53B	COSTA MESA	CA	92626	5229
1555 MESA VERDE DR E	APT 53E	COSTA MESA	CA	92626	5229
1555 MESA VERDE DR E	APT 2A	COSTA MESA	CA	92626	5158
1555 MESA VERDE DR E	APT 51I	COSTA MESA	CA	92626	5211
1555 MESA VERDE DR E	APT 14C	COSTA MESA	CA	92626	5137
1555 MESA VERDE DR E	APT 37G	COSTA MESA	CA	92626	5241
1555 MESA VERDE DR E	APT 54H	COSTA MESA	CA	92626	5232
1555 MESA VERDE DR E	APT 45D	COSTA MESA	CA	92626	5248
1555 MESA VERDE DR E	APT 47F	COSTA MESA	CA	92626	5249
1555 MESA VERDE DR E	APT 42F	COSTA MESA	CA	92626	5247
1555 MESA VERDE DR E	APT 13G	COSTA MESA	CA	92626	5131
1555 MESA VERDE DR E	APT 14J	COSTA MESA	CA	92626	5138
1555 MESA VERDE DR E	APT 27L	COSTA MESA	CA	92626	5146
1555 MESA VERDE DR E	APT 57J	COSTA MESA	CA	92626	5235
1555 MESA VERDE DR E	APT 13B	COSTA MESA	CA	92626	5104
1555 MESA VERDE DR E	APT 38C	COSTA MESA	CA	92626	5205
1555 MESA VERDE DR E	APT 58C	COSTA MESA	CA	92626	5206
1555 MESA VERDE DR E	APT 17G	COSTA MESA	CA	92626	5125
1555 MESA VERDE DR E	APT 21C	COSTA MESA	CA	92626	5127
1555 MESA VERDE DR E	APT 23K	COSTA MESA	CA	92626	5143
1555 MESA VERDE DR E	APT 22E	COSTA MESA	CA	92626	5236
1555 MESA VERDE DR E	APT 38E	COSTA MESA	CA	92626	5205
1555 MESA VERDE DR E	APT 42E	COSTA MESA	CA	92626	5247
1555 MESA VERDE DR E	APT 44H	COSTA MESA	CA	92626	5208
1555 MESA VERDE DR E	APT 44A	COSTA MESA	CA	92626	5266
1555 MESA VERDE DR E	APT 6E	COSTA MESA	CA	92626	5132
1555 MESA VERDE DR E	APT 7B	COSTA MESA	CA	92626	5106
1555 MESA VERDE DR E	APT 15	COSTA MESA	CA	92626	5120
1555 MESA VERDE DR E	APT 20	COSTA MESA	CA	92626	5120
1555 MESA VERDE DR E	APT 37	COSTA MESA	CA	92626	5120
1555 MESA VERDE DR E	APT 46	COSTA MESA	CA	92626	5120
1557 AMBERLEAF		COSTA MESA	CA	92626	8000
1559 AMBERLEAF		COSTA MESA	CA	92626	8000
156 BROOKLINE LN		COSTA MESA	CA	92626	6556
156 LEXINGTON LN		COSTA MESA	CA	92626	6500
156 MONTE VISTA AVE		COSTA MESA	CA	92627	1338
156 QUIET BAY LN		COSTA MESA	CA	92627	4670

156 TERRAZA CT		COSTA MESA	CA	92627	5168
156 YORKTOWN LN		COSTA MESA	CA	92626	6536
1561 AMBERLEAF		COSTA MESA	CA	92626	8000
1563 AMBERLEAF		COSTA MESA	CA	92626	8000
1565 AMBERLEAF		COSTA MESA	CA	92626	8000
1565 DOUGLAS DR	APT 203	COSTA MESA	CA	92626	6722
1565 DOUGLAS DR	APT 201	COSTA MESA	CA	92626	6722
1565 DOUGLAS DR	APT 105	COSTA MESA	CA	92626	6721
1565 DOUGLAS DR	APT 108	COSTA MESA	CA	92626	6721
1565 DOUGLAS DR	APT 208	COSTA MESA	CA	92626	6723
1565 DOUGLAS DR	APT 202	COSTA MESA	CA	92626	6722
1565 DOUGLAS DR	APT 206	COSTA MESA	CA	92626	6723
1565 DOUGLAS DR	APT 107	COSTA MESA	CA	92626	6721
1565 DOUGLAS DR	APT 207	COSTA MESA	CA	92626	6723
1565 DOUGLAS DR	APT 103	COSTA MESA	CA	92626	6720
1567 AMBERLEAF		COSTA MESA	CA	92626	8000
1568 AMBERLEAF		COSTA MESA	CA	92626	8000
1569 AMBERLEAF		COSTA MESA	CA	92626	8000
157 DEL MAR AVE		COSTA MESA	CA	92627	1352
157 LEXINGTON LN		COSTA MESA	CA	92626	6569
157 MONTE VISTA AVE		COSTA MESA	CA	92627	1340
157 MORRISTOWN LN		COSTA MESA	CA	92626	6566
157 QUIET BAY LN		COSTA MESA	CA	92627	4686
157 YORKTOWN LN		COSTA MESA	CA	92626	6585
1570 AMBERLEAF		COSTA MESA	CA	92626	8000
1571 AMBERLEAF		COSTA MESA	CA	92626	8000
1573 AMBERLEAF		COSTA MESA	CA	92626	8000
1575 AMBERLEAF		COSTA MESA	CA	92626	8000
1577 PONDEROSA ST		COSTA MESA	CA	92626	4860
1578 ELM AVE		COSTA MESA	CA	92626	4959
1578 PONDEROSA ST		COSTA MESA	CA	92626	4859
158 BROOKLINE LN		COSTA MESA	CA	92626	6556
158 LEXINGTON LN		COSTA MESA	CA	92626	6500
158 QUIET BAY LN		COSTA MESA	CA	92627	4670
158 YORKTOWN LN		COSTA MESA	CA	92626	6536
1581 PONDEROSA ST		COSTA MESA	CA	92626	4860
1582 PONDEROSA ST		COSTA MESA	CA	92626	4859
1586 ELM AVE		COSTA MESA	CA	92626	4959
1586 PONDEROSA ST		COSTA MESA	CA	92626	4859
1589 PONDEROSA ST		COSTA MESA	CA	92626	4860
159 MONTE VISTA AVE		COSTA MESA	CA	92627	1340
159 QUIET BAY LN		COSTA MESA	CA	92627	4688
159 TERRAZA CT		COSTA MESA	CA	92627	5169
159 YORKTOWN LN		COSTA MESA	CA	92626	6585
1590 ELM AVE		COSTA MESA	CA	92626	4959
1590 PONDEROSA ST		COSTA MESA	CA	92626	4859
1593 PONDEROSA ST		COSTA MESA	CA	92626	4860

1594 ELM AVE		COSTA MESA	CA	92626	4959
1594 PONDEROSA ST		COSTA MESA	CA	92626	4859
1597 PONDEROSA ST		COSTA MESA	CA	92626	4860
1598 ELM AVE		COSTA MESA	CA	92626	4959
1598 PONDEROSA ST		COSTA MESA	CA	92626	4859
160 BROOKLINE LN		COSTA MESA	CA	92626	6556
160 FAIRHAVEN LN		COSTA MESA	CA	92626	6574
160 LEXINGTON LN		COSTA MESA	CA	92626	6500
160 MONTE VISTA AVE	APT C	COSTA MESA	CA	92627	5129
160 MONTE VISTA AVE	APT D	COSTA MESA	CA	92627	5129
160 MONTE VISTA AVE	APT A	COSTA MESA	CA	92627	5129
160 QUIET BAY LN		COSTA MESA	CA	92627	4670
160 TERRAZA CT		COSTA MESA	CA	92627	5168
160 W WILSON ST	APT 29	COSTA MESA	CA	92627	6545
160 W WILSON ST	APT 1	COSTA MESA	CA	92627	1550
160 W WILSON ST	APT 53	COSTA MESA	CA	92627	1556
160 W WILSON ST	APT 38	COSTA MESA	CA	92627	6546
160 W WILSON ST	APT 9	COSTA MESA	CA	92627	6557
160 W WILSON ST	APT 52	COSTA MESA	CA	92627	1556
160 W WILSON ST	APT 60	COSTA MESA	CA	92627	6560
160 W WILSON ST	APT 48	COSTA MESA	CA	92627	6559
160 W WILSON ST	APT 8	COSTA MESA	CA	92627	6557
160 W WILSON ST	APT 65	COSTA MESA	CA	92627	1557
160 W WILSON ST	APT 36	COSTA MESA	CA	92627	1553
160 W WILSON ST	APT 56	COSTA MESA	CA	92627	6560
160 W WILSON ST	APT 21	COSTA MESA	CA	92627	6558
160 W WILSON ST	APT 13	COSTA MESA	CA	92627	6544
160 W WILSON ST	APT 41	COSTA MESA	CA	92627	6546
160 W WILSON ST	APT 34	COSTA MESA	CA	92627	1553
160 W WILSON ST	APT 20	COSTA MESA	CA	92627	6558
160 W WILSON ST	APT 10	COSTA MESA	CA	92627	6557
160 W WILSON ST	APT 55	COSTA MESA	CA	92627	6560
160 W WILSON ST	APT 50	COSTA MESA	CA	92627	1556
160 W WILSON ST	APT 14	COSTA MESA	CA	92627	6544
160 W WILSON ST	APT 44	COSTA MESA	CA	92627	6559
160 W WILSON ST	APT 2	COSTA MESA	CA	92627	1550
160 W WILSON ST	APT 66	COSTA MESA	CA	92627	1557
160 W WILSON ST	APT 63	COSTA MESA	CA	92627	1557
160 W WILSON ST	APT 12	COSTA MESA	CA	92627	6557
160 W WILSON ST	APT 24	COSTA MESA	CA	92627	6558
160 W WILSON ST	APT 54	COSTA MESA	CA	92627	1556
160 W WILSON ST	APT 28	COSTA MESA	CA	92627	6545
160 W WILSON ST	APT 37	COSTA MESA	CA	92627	6546
160 W WILSON ST	APT 3	COSTA MESA	CA	92627	1550
160 W WILSON ST	APT 42	COSTA MESA	CA	92627	6546
160 W WILSON ST	APT 69A	COSTA MESA	CA	92627	6561
160 W WILSON ST	APT 5	COSTA MESA	CA	92627	1550

160 W WILSON ST	APT 22	COSTA MESA	CA	92627	6558
160 W WILSON ST	APT 32	COSTA MESA	CA	92627	1553
160 W WILSON ST	APT 59	COSTA MESA	CA	92627	6560
160 W WILSON ST	APT 31	COSTA MESA	CA	92627	1553
160 W WILSON ST	APT 27	COSTA MESA	CA	92627	6545
160 W WILSON ST	APT 18	COSTA MESA	CA	92627	6544
160 W WILSON ST	APT 45	COSTA MESA	CA	92627	6559
160 W WILSON ST	APT 69B	COSTA MESA	CA	92627	6561
160 W WILSON ST	APT 23	COSTA MESA	CA	92627	6558
1601 PONDEROSA ST		COSTA MESA	CA	92626	4812
1602 ELM AVE		COSTA MESA	CA	92626	4953
1602 PONDEROSA ST		COSTA MESA	CA	92626	4813
1605 PONDEROSA ST		COSTA MESA	CA	92626	4812
1606 PONDEROSA ST		COSTA MESA	CA	92626	4813
1608 ELM AVE		COSTA MESA	CA	92626	4953
1609 PONDEROSA ST		COSTA MESA	CA	92626	4812
161 FAIRHAVEN LN		COSTA MESA	CA	92626	6574
161 LEXINGTON LN		COSTA MESA	CA	92626	6569
161 MONTE VISTA AVE		COSTA MESA	CA	92627	1340
161 QUIET BAY LN		COSTA MESA	CA	92627	4688
161 YORKTOWN LN		COSTA MESA	CA	92626	6585
1610 PONDEROSA ST		COSTA MESA	CA	92626	4813
1612 ELM AVE		COSTA MESA	CA	92626	4953
1613 PONDEROSA ST		COSTA MESA	CA	92626	4812
1614 PONDEROSA ST		COSTA MESA	CA	92626	4813
1616 ELM AVE		COSTA MESA	CA	92626	4953
1617 PONDEROSA ST		COSTA MESA	CA	92626	4812
1618 PONDEROSA ST		COSTA MESA	CA	92626	4813
162 BROOKLINE LN		COSTA MESA	CA	92626	6556
162 FAIRHAVEN LN		COSTA MESA	CA	92626	6574
162 LEXINGTON LN		COSTA MESA	CA	92626	6500
162 QUIET BAY LN		COSTA MESA	CA	92627	4687
1620 ELM AVE		COSTA MESA	CA	92626	4953
1622 PONDEROSA ST		COSTA MESA	CA	92626	4813
163 DEL MAR AVE		COSTA MESA	CA	92627	1352
163 MONTE VISTA AVE		COSTA MESA	CA	92627	1340
163 MORRISTOWN LN		COSTA MESA	CA	92626	6566
163 QUIET BAY LN		COSTA MESA	CA	92627	4688
163 TERRAZA CT		COSTA MESA	CA	92627	5169
163 YORKTOWN LN		COSTA MESA	CA	92626	6585
1630 BEECHWOOD		COSTA MESA	CA	92626	8001
1632 BEECHWOOD		COSTA MESA	CA	92626	8001
1632 BRIAR ROSE		COSTA MESA	CA	92626	8004
1633 BRIAR ROSE		COSTA MESA	CA	92626	8004
1634 BEECHWOOD		COSTA MESA	CA	92626	8001
1634 BRIAR ROSE		COSTA MESA	CA	92626	8004
1635 BRIAR ROSE		COSTA MESA	CA	92626	8004

1636 BEECHWOOD		COSTA MESA	CA	92626	8001
1636 BRIAR ROSE		COSTA MESA	CA	92626	8004
1637 BEECHWOOD		COSTA MESA	CA	92626	8001
1637 BRIAR ROSE		COSTA MESA	CA	92626	8004
1638 BEECHWOOD		COSTA MESA	CA	92626	8001
1639 BEECHWOOD		COSTA MESA	CA	92626	8001
1639 BRIAR ROSE		COSTA MESA	CA	92626	8004
164 BROOKLINE LN		COSTA MESA	CA	92626	6556
164 FAIRHAVEN LN		COSTA MESA	CA	92626	6574
164 LEXINGTON LN		COSTA MESA	CA	92626	6500
164 TERRAZA CT		COSTA MESA	CA	92627	5168
1640 BEECHWOOD		COSTA MESA	CA	92626	8001
1641 BEECHWOOD		COSTA MESA	CA	92626	8001
1641 BRIAR ROSE		COSTA MESA	CA	92626	8004
1642 BEECHWOOD		COSTA MESA	CA	92626	8001
1643 BEECHWOOD		COSTA MESA	CA	92626	8001
1643 BRIAR ROSE		COSTA MESA	CA	92626	8004
1644 BEECHWOOD		COSTA MESA	CA	92626	8001
1645 BEECHWOOD		COSTA MESA	CA	92626	8001
1645 BRIAR ROSE		COSTA MESA	CA	92626	8004
1646 BEECHWOOD		COSTA MESA	CA	92626	8001
165 MONTE VISTA AVE	APT A	COSTA MESA	CA	92627	7444
165 MONTE VISTA AVE	APT B	COSTA MESA	CA	92627	7444
165 MONTE VISTA AVE	APT D	COSTA MESA	CA	92627	7444
165 MONTE VISTA AVE	APT C	COSTA MESA	CA	92627	7444
165 MORRISTOWN LN		COSTA MESA	CA	92626	6566
165 YORKTOWN LN		COSTA MESA	CA	92626	6585
166 BROOKLINE LN		COSTA MESA	CA	92626	6556
166 FAIRHAVEN LN		COSTA MESA	CA	92626	6574
166 LEXINGTON LN		COSTA MESA	CA	92626	6500
167 DEL MAR AVE		COSTA MESA	CA	92627	1352
167 FAIRHAVEN LN		COSTA MESA	CA	92626	6574
167 MORRISTOWN LN		COSTA MESA	CA	92626	6566
167 YORKTOWN LN		COSTA MESA	CA	92626	6585
168 BROOKLINE LN		COSTA MESA	CA	92626	6556
168 FAIRHAVEN LN		COSTA MESA	CA	92626	6574
168 LEXINGTON LN		COSTA MESA	CA	92626	6500
168 MONTE VISTA AVE		COSTA MESA	CA	92627	1338
168 TERRAZA CT		COSTA MESA	CA	92627	5168
169 FAIRHAVEN LN		COSTA MESA	CA	92626	6574
169 MORRISTOWN LN		COSTA MESA	CA	92626	6566
169 YORKTOWN LN		COSTA MESA	CA	92626	6585
170 BROOKLINE LN		COSTA MESA	CA	92626	6556
170 FAIRHAVEN LN		COSTA MESA	CA	92626	6574
170 LEXINGTON LN		COSTA MESA	CA	92626	6500
171 FAIRHAVEN LN		COSTA MESA	CA	92626	6574
171 MONTE VISTA AVE	APT B1	COSTA MESA	CA	92627	7439

171 MONTE VISTA AVE	APT B2	COSTA MESA	CA	92627	1332
171 MONTE VISTA AVE	APT A2	COSTA MESA	CA	92627	1332
171 MONTE VISTA AVE	APT B4	COSTA MESA	CA	92627	1332
171 MONTE VISTA AVE	APT A1	COSTA MESA	CA	92627	1332
171 MONTE VISTA AVE	APT B3	COSTA MESA	CA	92627	1332
171 TERRAZA CT		COSTA MESA	CA	92627	5169
172 MONTE VISTA AVE		COSTA MESA	CA	92627	1338
172 TERRAZA CT		COSTA MESA	CA	92627	5168
173 DEL MAR AVE		COSTA MESA	CA	92627	1352
175 DEL MAR AVE		COSTA MESA	CA	92627	1352
176 DEL MAR AVE		COSTA MESA	CA	92627	1353
176 MONTE VISTA AVE	FRNT	COSTA MESA	CA	92627	7440
176 MONTE VISTA AVE	APT D	COSTA MESA	CA	92627	7440
176 MONTE VISTA AVE	APT A	COSTA MESA	CA	92627	7440
176 MONTE VISTA AVE	APT C	COSTA MESA	CA	92627	7440
176 MONTE VISTA AVE	APT B	COSTA MESA	CA	92627	7440
178 1/2 MONTE VISTA AVE		COSTA MESA	CA	92627	1338
179 MESA DR	APT F	COSTA MESA	CA	92627	4693
179 MESA DR	APT D	COSTA MESA	CA	92627	4693
179 MESA DR	APT B	COSTA MESA	CA	92627	4693
179 MESA DR	APT A	COSTA MESA	CA	92627	4693
179 MESA DR	APT C	COSTA MESA	CA	92627	4693
179 MESA DR	APT E	COSTA MESA	CA	92627	4693
180 BROOKLINE LN		COSTA MESA	CA	92626	6555
180 DEL MAR AVE		COSTA MESA	CA	92627	1353
180 FAIRWINDS		COSTA MESA	CA	92626	6586
180 LEXINGTON LN		COSTA MESA	CA	92626	6570
180 YORKTOWN LN		COSTA MESA	CA	92626	6515
181 DEL MAR AVE	APT C	COSTA MESA	CA	92627	5117
181 DEL MAR AVE	APT F	COSTA MESA	CA	92627	5117
181 DEL MAR AVE	APT D	COSTA MESA	CA	92627	5117
181 FAIRWINDS		COSTA MESA	CA	92626	6586
181 LEXINGTON LN		COSTA MESA	CA	92626	6568
181 MORRISTOWN LN		COSTA MESA	CA	92626	6565
181 YORKTOWN LN		COSTA MESA	CA	92626	6563
182 BROOKLINE LN		COSTA MESA	CA	92626	6555
182 FAIRWINDS		COSTA MESA	CA	92626	6586
182 YORKTOWN LN		COSTA MESA	CA	92626	6515
183 DEL MAR AVE		COSTA MESA	CA	92627	1352
183 FAIRWINDS		COSTA MESA	CA	92626	6586
183 LEXINGTON LN		COSTA MESA	CA	92626	6568
183 MONTE VISTA AVE	UNIT E	COSTA MESA	CA	92627	1373
183 MONTE VISTA AVE	UNIT D	COSTA MESA	CA	92627	1372
183 MONTE VISTA AVE	UNIT H	COSTA MESA	CA	92627	1373
183 MONTE VISTA AVE	UNIT G	COSTA MESA	CA	92627	1373
183 MONTE VISTA AVE	UNIT A	COSTA MESA	CA	92627	1372
183 MONTE VISTA AVE	UNIT C	COSTA MESA	CA	92627	1372

183 MONTE VISTA AVE	UNIT B	COSTA MESA	CA	92627	1372
183 MONTE VISTA AVE	UNIT F	COSTA MESA	CA	92627	1373
183 MORRISTOWN LN		COSTA MESA	CA	92626	6565
183 YORKTOWN LN		COSTA MESA	CA	92626	6563
184 BROOKLINE LN		COSTA MESA	CA	92626	6555
184 LEXINGTON LN		COSTA MESA	CA	92626	6570
184 YORKTOWN LN		COSTA MESA	CA	92626	6515
185 DEL MAR AVE		COSTA MESA	CA	92627	1352
185 FAIRWINDS		COSTA MESA	CA	92626	6586
185 LEXINGTON LN		COSTA MESA	CA	92626	6568
185 MORRISTOWN LN		COSTA MESA	CA	92626	6565
185 YORKTOWN LN		COSTA MESA	CA	92626	6563
186 BROOKLINE LN		COSTA MESA	CA	92626	6555
186 DEL MAR AVE		COSTA MESA	CA	92627	1353
186 LEXINGTON LN		COSTA MESA	CA	92626	6570
186 YORKTOWN LN		COSTA MESA	CA	92626	6515
187 FAIRWINDS		COSTA MESA	CA	92626	6586
187 LEXINGTON LN		COSTA MESA	CA	92626	6568
187 MONTE VISTA AVE	APT D	COSTA MESA	CA	92627	1384
187 MONTE VISTA AVE	APT A	COSTA MESA	CA	92627	1384
187 YORKTOWN LN		COSTA MESA	CA	92626	6563
188 BROOKLINE LN		COSTA MESA	CA	92626	6555
188 FAIRWINDS		COSTA MESA	CA	92626	6586
188 LEXINGTON LN		COSTA MESA	CA	92626	6570
188 MONTE VISTA AVE	# A	COSTA MESA	CA	92627	1338
188 YORKTOWN LN		COSTA MESA	CA	92626	6515
189 FAIRWINDS		COSTA MESA	CA	92626	6586
189 LEXINGTON LN		COSTA MESA	CA	92626	6568
189 MORRISTOWN LN		COSTA MESA	CA	92626	6565
190 BROOKLINE LN		COSTA MESA	CA	92626	6555
190 FAIRWINDS		COSTA MESA	CA	92626	6586
190 LEXINGTON LN		COSTA MESA	CA	92626	6570
190 YORKTOWN LN		COSTA MESA	CA	92626	6515
191 FAIRWINDS		COSTA MESA	CA	92626	6586
191 LEXINGTON LN		COSTA MESA	CA	92626	6568
191 MORRISTOWN LN		COSTA MESA	CA	92626	6565
191 YORKTOWN LN		COSTA MESA	CA	92626	6563
192 BROOKLINE LN		COSTA MESA	CA	92626	6555
192 LEXINGTON LN		COSTA MESA	CA	92626	6570
192 YORKTOWN LN		COSTA MESA	CA	92626	6515
193 LEXINGTON LN		COSTA MESA	CA	92626	6568
193 MORRISTOWN LN		COSTA MESA	CA	92626	6565
193 YORKTOWN LN		COSTA MESA	CA	92626	6563
194 BROOKLINE LN		COSTA MESA	CA	92626	6555
194 LEXINGTON LN		COSTA MESA	CA	92626	6570
194 MONTE VISTA AVE		COSTA MESA	CA	92627	1338
194 YORKTOWN LN		COSTA MESA	CA	92626	6515

195 LEXINGTON LN	COSTA MESA	CA	92626	6568
195 MONTE VISTA AVE	COSTA MESA	CA	92627	1340
195 MORRISTOWN LN	COSTA MESA	CA	92626	6565
195 YORKTOWN LN	COSTA MESA	CA	92626	6563
196 DEL MAR AVE	COSTA MESA	CA	92627	1353
198 DEL MAR AVE	COSTA MESA	CA	92627	1353
200 AMHERST PL	COSTA MESA	CA	92626	6434
200 DARTMOUTH PL	COSTA MESA	CA	92626	6440
200 DEL MAR AVE	COSTA MESA	CA	92627	1326
200 HANOVER DR	COSTA MESA	CA	92626	6118
200 LOYOLA RD	COSTA MESA	CA	92626	6324
200 MAYFAIR LN	COSTA MESA	CA	92627	1673
200 TULANE PL	COSTA MESA	CA	92626	6467
200 WAKE FOREST RD	COSTA MESA	CA	92626	6457
201 AMHERST PL	COSTA MESA	CA	92626	6433
201 DARTMOUTH PL	COSTA MESA	CA	92626	6439
201 HANOVER DR	COSTA MESA	CA	92626	6117
201 LOYOLA RD	COSTA MESA	CA	92626	6328
201 PRINCETON DR	COSTA MESA	CA	92626	6124
201 SUSANNAH PL	COSTA MESA	CA	92627	1322
201 TULANE PL	COSTA MESA	CA	92626	6467
201 WAKE FOREST RD	COSTA MESA	CA	92626	6456
202 MAYFAIR LN	COSTA MESA	CA	92627	1673
202 PRINCETON DR	COSTA MESA	CA	92626	6125
202 WELLESLEY LN	COSTA MESA	CA	92626	6131
203 MAYFAIR LN	COSTA MESA	CA	92627	1673
203 SUSANNAH PL	COSTA MESA	CA	92627	1322
203 WELLESLEY LN	COSTA MESA	CA	92626	6131
204 AMHERST PL	COSTA MESA	CA	92626	6434
204 DARTMOUTH PL	COSTA MESA	CA	92626	6440
204 LOYOLA RD	COSTA MESA	CA	92626	6324
204 MAYFAIR LN	COSTA MESA	CA	92627	1673
204 TULANE PL	COSTA MESA	CA	92626	6467
204 WAKE FOREST RD	COSTA MESA	CA	92626	6457
205 AMHERST PL	COSTA MESA	CA	92626	6433
205 DARTMOUTH PL	COSTA MESA	CA	92626	6439
205 LOYOLA RD	COSTA MESA	CA	92626	6328
205 MAYFAIR LN	COSTA MESA	CA	92627	1673
205 TULANE PL	COSTA MESA	CA	92626	6467
205 WAKE FOREST RD	COSTA MESA	CA	92626	6456
206 HANOVER DR	COSTA MESA	CA	92626	6118
206 MAYFAIR LN	COSTA MESA	CA	92627	1673
206 SUSANNAH PL	COSTA MESA	CA	92627	1322
206 VILLANOVA RD	COSTA MESA	CA	92626	6363
207 HANOVER DR	COSTA MESA	CA	92626	6117
207 MAYFAIR LN	COSTA MESA	CA	92627	1674
207 PRINCETON DR	COSTA MESA	CA	92626	6124

208 AMHERST PL	COSTA MESA	CA	92626	6434
208 DARTMOUTH PL	COSTA MESA	CA	92626	6440
208 LOYOLA RD	COSTA MESA	CA	92626	6324
208 MAYFAIR LN	COSTA MESA	CA	92627	1674
208 PRINCETON DR	COSTA MESA	CA	92626	6125
208 SUSANNAH PL	COSTA MESA	CA	92627	1322
208 TULANE PL	COSTA MESA	CA	92626	6467
208 WAKE FOREST RD	COSTA MESA	CA	92626	6457
208 WELLESLEY LN	COSTA MESA	CA	92626	6131
209 AMHERST PL	COSTA MESA	CA	92626	6433
209 DARTMOUTH PL	COSTA MESA	CA	92626	6439
209 LOYOLA RD	COSTA MESA	CA	92626	6328
209 MAYFAIR LN	COSTA MESA	CA	92627	1674
209 WAKE FOREST RD	COSTA MESA	CA	92626	6456
209 WELLESLEY LN	COSTA MESA	CA	92626	6131
210 MAYFAIR LN	COSTA MESA	CA	92627	1674
210 SAYBROOK CT	COSTA MESA	CA	92627	1692
211 SAYBROOK CT	COSTA MESA	CA	92627	1678
212 HANOVER DR	COSTA MESA	CA	92626	6118
212 LOYOLA RD	COSTA MESA	CA	92626	6324
212 MAYFAIR LN	COSTA MESA	CA	92627	1674
212 PRINCETON DR	COSTA MESA	CA	92626	6125
212 SAYBROOK CT	COSTA MESA	CA	92627	1678
212 VILLANOVA RD	COSTA MESA	CA	92626	6363
212 WELLESLEY LN	COSTA MESA	CA	92626	6131
213 HANOVER DR	COSTA MESA	CA	92626	6117
213 PRINCETON DR	COSTA MESA	CA	92626	6124
213 SAYBROOK CT	COSTA MESA	CA	92627	1678
213 WAKE FOREST RD	COSTA MESA	CA	92626	6456
213 WELLESLEY LN	COSTA MESA	CA	92626	6131
214 MAYFAIR LN	COSTA MESA	CA	92627	1674
215 SAYBROOK CT	COSTA MESA	CA	92627	1678
216 AMHERST RD	COSTA MESA	CA	92626	6466
216 LOYOLA RD	COSTA MESA	CA	92626	6324
216 SAYBROOK CT	COSTA MESA	CA	92627	1678
216 WAKE FOREST RD	COSTA MESA	CA	92626	6475
217 AMHERST RD	COSTA MESA	CA	92626	6465
217 SAYBROOK CT	COSTA MESA	CA	92627	1678
217 TULANE RD	COSTA MESA	CA	92626	6443
217 WAKE FOREST RD	COSTA MESA	CA	92626	6456
218 HANOVER DR	COSTA MESA	CA	92626	6118
218 VILLANOVA RD	COSTA MESA	CA	92626	6363
218 WELLESLEY LN	COSTA MESA	CA	92626	6131
219 HANOVER DR	COSTA MESA	CA	92626	6117
219 PRINCETON DR	COSTA MESA	CA	92626	6124
219 WELLESLEY LN	COSTA MESA	CA	92626	6131
220 AMHERST RD	COSTA MESA	CA	92626	6466

220 LOYOLA RD		COSTA MESA	CA	92626	6324
220 TULANE RD		COSTA MESA	CA	92626	6444
220 WAKE FOREST RD		COSTA MESA	CA	92626	6475
2206 AVALON ST		COSTA MESA	CA	92627	1620
2206 RUTGERS DR		COSTA MESA	CA	92627	1626
2207 AVALON ST		COSTA MESA	CA	92627	1619
221 AMHERST RD		COSTA MESA	CA	92626	6465
221 TULANE RD		COSTA MESA	CA	92626	6443
2210 AVALON ST		COSTA MESA	CA	92627	1620
2210 RUTGERS DR		COSTA MESA	CA	92627	1626
2211 AVALON ST		COSTA MESA	CA	92627	1619
2214 AVALON ST		COSTA MESA	CA	92627	1620
2214 MAYFAIR CT		COSTA MESA	CA	92627	1691
2215 AVALON ST		COSTA MESA	CA	92627	1619
2215 MAYFAIR CT		COSTA MESA	CA	92627	1675
2216 MAYFAIR CT		COSTA MESA	CA	92627	1675
2217 MAYFAIR CT		COSTA MESA	CA	92627	1675
2218 AVALON ST		COSTA MESA	CA	92627	1620
2218 MAYFAIR CT		COSTA MESA	CA	92627	1675
2219 AVALON ST		COSTA MESA	CA	92627	1619
2219 MAYFAIR CT		COSTA MESA	CA	92627	1675
2219 RUTGERS DR	# A	COSTA MESA	CA	92627	1699
2219 RUTGERS DR		COSTA MESA	CA	92627	1699
222 HANOVER DR		COSTA MESA	CA	92626	6118
222 PRINCETON DR		COSTA MESA	CA	92626	6125
222 WELLESLEY LN		COSTA MESA	CA	92626	6131
2220 MAYFAIR CT		COSTA MESA	CA	92627	1675
2221 SAYBROOK LN		COSTA MESA	CA	92627	1676
2222 AVALON ST		COSTA MESA	CA	92627	1620
2223 AVALON ST		COSTA MESA	CA	92627	1619
2223 RUTGERS DR		COSTA MESA	CA	92627	1699
2223 SAYBROOK LN		COSTA MESA	CA	92627	1676
2224 SAYBROOK LN		COSTA MESA	CA	92627	1676
2226 AVALON ST		COSTA MESA	CA	92627	1620
2226 RUTGERS DR		COSTA MESA	CA	92627	1698
2226 SAYBROOK LN		COSTA MESA	CA	92627	1677
2227 SAYBROOK LN		COSTA MESA	CA	92627	1677
2228 SAYBROOK LN		COSTA MESA	CA	92627	1677
2229 AVALON ST		COSTA MESA	CA	92627	1619
2229 RUTGERS DR		COSTA MESA	CA	92627	1625
2229 SAYBROOK LN		COSTA MESA	CA	92627	1677
223 PRINCETON DR		COSTA MESA	CA	92626	6124
223 WELLESLEY LN		COSTA MESA	CA	92626	6131
2230 AVALON ST		COSTA MESA	CA	92627	1620
2230 FAIRVIEW RD	UNIT 12350	COSTA MESA	CA	92627	8910
2230 FAIRVIEW RD	UNIT 11571	COSTA MESA	CA	92627	8874
2230 FAIRVIEW RD	UNIT 11271	COSTA MESA	CA	92627	8860

2230 FAIRVIEW RD	UNIT 11398	COSTA MESA	CA	92627	8866
2230 RUTGERS DR		COSTA MESA	CA	92627	1698
2231 SAYBROOK LN		COSTA MESA	CA	92627	1677
2233 AVALON ST		COSTA MESA	CA	92627	1619
2233 FAIRVIEW RD	APT A	COSTA MESA	CA	92627	5675
2233 FAIRVIEW RD	APT C	COSTA MESA	CA	92627	5675
2233 FAIRVIEW RD	APT E	COSTA MESA	CA	92627	5675
2233 FAIRVIEW RD	APT F	COSTA MESA	CA	92627	5675
2233 FAIRVIEW RD	APT G	COSTA MESA	CA	92627	5676
2233 FAIRVIEW RD	APT H	COSTA MESA	CA	92627	5676
2233 FAIRVIEW RD	APT L	COSTA MESA	CA	92627	5676
2233 FAIRVIEW RD	APT T	COSTA MESA	CA	92627	5677
2233 FAIRVIEW RD	APT D	COSTA MESA	CA	92627	5675
2233 FAIRVIEW RD	APT J	COSTA MESA	CA	92627	5676
2233 FAIRVIEW RD	APT K	COSTA MESA	CA	92627	5676
2233 FAIRVIEW RD	APT M	COSTA MESA	CA	92627	5676
2233 FAIRVIEW RD	APT P	COSTA MESA	CA	92627	5677
2233 FAIRVIEW RD	APT U	COSTA MESA	CA	92627	5677
2233 FAIRVIEW RD	APT S	COSTA MESA	CA	92627	5677
2233 FAIRVIEW RD	APT N	COSTA MESA	CA	92627	5677
2233 RUTGERS DR		COSTA MESA	CA	92627	1625
2234 AVALON ST		COSTA MESA	CA	92627	1620
2234 RUTGERS DR		COSTA MESA	CA	92627	1698
2234 RUTGERS DR	# A	COSTA MESA	CA	92627	1698
2237 RUTGERS DR		COSTA MESA	CA	92627	1625
2238 AVALON ST		COSTA MESA	CA	92627	1620
224 AMHERST RD		COSTA MESA	CA	92626	6466
224 AVOCADO ST	APT 12	COSTA MESA	CA	92627	5636
224 AVOCADO ST	APT 11	COSTA MESA	CA	92627	5636
224 AVOCADO ST	APT 2	COSTA MESA	CA	92627	1644
224 AVOCADO ST	APT 1	COSTA MESA	CA	92627	1644
224 AVOCADO ST	APT 10	COSTA MESA	CA	92627	5635
224 AVOCADO ST	APT 5	COSTA MESA	CA	92627	1644
224 AVOCADO ST	APT 14	COSTA MESA	CA	92627	5636
224 AVOCADO ST	APT 8	COSTA MESA	CA	92627	5635
224 AVOCADO ST	APT 13	COSTA MESA	CA	92627	5636
224 LOYOLA RD		COSTA MESA	CA	92626	6324
224 TULANE RD		COSTA MESA	CA	92626	6444
224 WAKE FOREST RD		COSTA MESA	CA	92626	6464
2240 RUTGERS DR		COSTA MESA	CA	92627	1698
2241 AVALON ST		COSTA MESA	CA	92627	1619
2242 AVALON ST		COSTA MESA	CA	92627	1620
2243 RUTGERS DR		COSTA MESA	CA	92627	1625
2245 AVALON ST		COSTA MESA	CA	92627	1619
2246 AVALON ST		COSTA MESA	CA	92627	1620
2249 RUTGERS DR		COSTA MESA	CA	92627	1625
225 AMHERST RD		COSTA MESA	CA	92626	6465

225 TULANE RD		COSTA MESA	CA	92626	6443
225 WAKE FOREST RD		COSTA MESA	CA	92626	6463
2250 VANGUARD WAY	APT A205	COSTA MESA	CA	92626	6501
2250 VANGUARD WAY	APT G138	COSTA MESA	CA	92626	6552
2250 VANGUARD WAY	APT G137	COSTA MESA	CA	92626	6552
2250 VANGUARD WAY	APT A102	COSTA MESA	CA	92626	6560
2250 VANGUARD WAY	APT J249	COSTA MESA	CA	92626	6554
2250 VANGUARD WAY	APT D122	COSTA MESA	CA	92626	6505
2250 VANGUARD WAY	APT H144	COSTA MESA	CA	92626	6510
2250 VANGUARD WAY	APT J152	COSTA MESA	CA	92626	6512
2250 VANGUARD WAY	APT D119	COSTA MESA	CA	92626	6505
2250 VANGUARD WAY	APT H146	COSTA MESA	CA	92626	6511
2250 VANGUARD WAY	APT G240	COSTA MESA	CA	92626	6510
2250 VANGUARD WAY	APT B209	COSTA MESA	CA	92626	6503
2250 VANGUARD WAY	APT G231	COSTA MESA	CA	92626	6589
2250 VANGUARD WAY	APT F228	COSTA MESA	CA	92626	6508
2250 VANGUARD WAY	APT G241	COSTA MESA	CA	92626	6510
2250 VANGUARD WAY	APT F229	COSTA MESA	CA	92626	6508
2250 VANGUARD WAY	APT H145	COSTA MESA	CA	92626	6511
2250 VANGUARD WAY	APT G242	COSTA MESA	CA	92626	6510
2250 VANGUARD WAY	APT B112	COSTA MESA	CA	92626	6502
2250 VANGUARD WAY	APT F128	COSTA MESA	CA	92626	6507
2250 VANGUARD WAY	APT G133	COSTA MESA	CA	92626	6552
2250 VANGUARD WAY	APT H244	COSTA MESA	CA	92626	6511
2250 VANGUARD WAY	APT G141	COSTA MESA	CA	92626	6509
2250 VANGUARD WAY	APT G236	COSTA MESA	CA	92626	6553
2250 VANGUARD WAY	APT G139	COSTA MESA	CA	92626	6509
2250 VANGUARD WAY	APT G235	COSTA MESA	CA	92626	6553
2250 VANGUARD WAY	APT D219	COSTA MESA	CA	92626	6506
2250 VANGUARD WAY	APT A101	COSTA MESA	CA	92626	6560
2250 VANGUARD WAY	APT F129	COSTA MESA	CA	92626	6507
2250 VANGUARD WAY	APT J151	COSTA MESA	CA	92626	6512
2250 VANGUARD WAY	APT G142	COSTA MESA	CA	92626	6509
2250 VANGUARD WAY	APT G132	COSTA MESA	CA	92626	6508
2250 VANGUARD WAY	APT H246	COSTA MESA	CA	92626	6512
2250 VANGUARD WAY		COSTA MESA	CA	92626	6575
2250 VANGUARD WAY	APT C215	COSTA MESA	CA	92626	6588
2250 VANGUARD WAY	APT D222	COSTA MESA	CA	92626	6506
2250 VANGUARD WAY	APT G233	COSTA MESA	CA	92626	6553
2250 VANGUARD WAY	APT G136	COSTA MESA	CA	92626	6552
2250 VANGUARD WAY	APT C216	COSTA MESA	CA	92626	6588
2250 VANGUARD WAY	APT H247	COSTA MESA	CA	92626	6512
2250 VANGUARD WAY	APT G237	COSTA MESA	CA	92626	6553
2250 VANGUARD WAY	APT H143	COSTA MESA	CA	92626	6510
2250 VANGUARD WAY	APT H243	COSTA MESA	CA	92626	6511
2250 VANGUARD WAY	APT B107	COSTA MESA	CA	92626	6501
2250 VANGUARD WAY	APT B211	COSTA MESA	CA	92626	6503

2250 VANGUARD WAY	APT H147	COSTA MESA	CA	92626	6511
2250 VANGUARD WAY	APT A204	COSTA MESA	CA	92626	6501
2250 VANGUARD WAY	APT G131	COSTA MESA	CA	92626	6508
2250 VANGUARD WAY	APT C116	COSTA MESA	CA	92626	6504
2250 VANGUARD WAY	APT C218	COSTA MESA	CA	92626	6505
2250 VANGUARD WAY	APT J150	COSTA MESA	CA	92626	6512
2250 VANGUARD WAY	APT A203	COSTA MESA	CA	92626	6501
2250 VANGUARD WAY	APT C115	COSTA MESA	CA	92626	6504
2250 VANGUARD WAY	APT B208	COSTA MESA	CA	92626	6503
2250 VANGUARD WAY	APT C214	COSTA MESA	CA	92626	6504
2250 VANGUARD WAY	APT A202	COSTA MESA	CA	92626	6501
2250 VANGUARD WAY	APT J251	COSTA MESA	CA	92626	6554
2250 VANGUARD WAY	APT E226	COSTA MESA	CA	92626	6507
2250 VANGUARD WAY	APT E125	COSTA MESA	CA	92626	6506
2250 VANGUARD WAY	APT E224	COSTA MESA	CA	92626	6507
2250 VANGUARD WAY	APT D120	COSTA MESA	CA	92626	6505
2251 HERITAGE DR		COSTA MESA	CA	92627	1680
2252 AVALON ST		COSTA MESA	CA	92626	6447
2252 COLGATE DR		COSTA MESA	CA	92626	6347
2252 COLUMBIA DR		COSTA MESA	CA	92626	6451
2252 CORNELL DR		COSTA MESA	CA	92626	6349
2252 FORDHAM DR		COSTA MESA	CA	92626	6316
2252 HERITAGE DR		COSTA MESA	CA	92627	1679
2252 RUTGERS DR		COSTA MESA	CA	92626	6357
2253 AVALON ST		COSTA MESA	CA	92626	6446
2253 COLGATE DR		COSTA MESA	CA	92626	6346
2253 COLUMBIA DR		COSTA MESA	CA	92626	6450
2253 CORNELL DR		COSTA MESA	CA	92626	6348
2253 RUTGERS DR		COSTA MESA	CA	92626	6356
2255 HERITAGE DR		COSTA MESA	CA	92627	1680
2256 AVALON ST		COSTA MESA	CA	92626	6447
2256 COLGATE DR		COSTA MESA	CA	92626	6347
2256 COLUMBIA DR		COSTA MESA	CA	92626	6451
2256 CORNELL DR		COSTA MESA	CA	92626	6349
2256 FORDHAM DR		COSTA MESA	CA	92626	6316
2256 HERITAGE DR		COSTA MESA	CA	92627	1679
2256 RUTGERS DR		COSTA MESA	CA	92626	6357
2257 COLGATE DR		COSTA MESA	CA	92626	6346
2257 COLUMBIA DR		COSTA MESA	CA	92626	6450
2257 CORNELL DR		COSTA MESA	CA	92626	6348
2257 RUTGERS DR		COSTA MESA	CA	92626	6356
226 LOYOLA RD		COSTA MESA	CA	92626	6324
2262 AVALON ST		COSTA MESA	CA	92626	6447
2262 COLGATE DR		COSTA MESA	CA	92626	6347
2262 COLUMBIA DR		COSTA MESA	CA	92626	6451
2262 CORNELL DR		COSTA MESA	CA	92626	6349
2262 FORDHAM DR		COSTA MESA	CA	92626	6316

2262 HERITAGE DR		COSTA MESA	CA	92627	1679
2262 RUTGERS DR		COSTA MESA	CA	92626	6357
2263 AVALON ST		COSTA MESA	CA	92626	6446
2263 COLGATE DR		COSTA MESA	CA	92626	6346
2263 COLUMBIA DR		COSTA MESA	CA	92626	6450
2263 CORNELL DR		COSTA MESA	CA	92626	6348
2263 HERITAGE DR		COSTA MESA	CA	92627	1680
2263 RUTGERS DR		COSTA MESA	CA	92626	6356
2266 HERITAGE DR		COSTA MESA	CA	92627	1679
2267 HERITAGE DR		COSTA MESA	CA	92627	1680
2268 COLGATE DR		COSTA MESA	CA	92626	6347
2268 COLUMBIA DR		COSTA MESA	CA	92626	6451
2268 CORNELL DR		COSTA MESA	CA	92626	6349
2268 FORDHAM DR		COSTA MESA	CA	92626	6316
2268 RUTGERS DR		COSTA MESA	CA	92626	6357
2269 AVALON ST		COSTA MESA	CA	92626	6446
2269 COLGATE DR		COSTA MESA	CA	92626	6346
2269 COLUMBIA DR		COSTA MESA	CA	92626	6450
2269 CORNELL DR		COSTA MESA	CA	92626	6348
2269 RUTGERS DR		COSTA MESA	CA	92626	6356
2272 AVALON ST		COSTA MESA	CA	92626	6447
2272 COLGATE DR		COSTA MESA	CA	92626	6347
2272 COLUMBIA DR		COSTA MESA	CA	92626	6451
2272 CORNELL DR		COSTA MESA	CA	92626	6349
2272 RUTGERS DR		COSTA MESA	CA	92626	6357
2273 AVALON ST		COSTA MESA	CA	92626	6446
2273 COLGATE DR		COSTA MESA	CA	92626	6346
2273 COLUMBIA DR		COSTA MESA	CA	92626	6450
2273 CORNELL DR		COSTA MESA	CA	92626	6348
2273 RUTGERS DR		COSTA MESA	CA	92626	6356
2278 AVALON ST		COSTA MESA	CA	92626	6447
2278 COLGATE DR		COSTA MESA	CA	92626	6347
2278 COLUMBIA DR		COSTA MESA	CA	92626	6451
2278 CORNELL DR		COSTA MESA	CA	92626	6349
2278 FORDHAM DR		COSTA MESA	CA	92626	6352
2278 RUTGERS DR		COSTA MESA	CA	92626	6357
2279 AVALON ST		COSTA MESA	CA	92626	6446
2279 COLGATE DR		COSTA MESA	CA	92626	6346
2279 COLUMBIA DR		COSTA MESA	CA	92626	6450
2279 CORNELL DR		COSTA MESA	CA	92626	6348
2279 RUTGERS DR		COSTA MESA	CA	92626	6356
228 AMHERST RD		COSTA MESA	CA	92626	6466
228 HANOVER DR		COSTA MESA	CA	92626	6118
228 TULANE RD		COSTA MESA	CA	92626	6444
228 WAKE FOREST RD		COSTA MESA	CA	92626	6464
2281 FORDHAM DR	APT 1	COSTA MESA	CA	92626	6359
2281 FORDHAM DR	APT 2	COSTA MESA	CA	92626	6359

2281 FORDHAM DR	APT 3	COSTA MESA	CA	92626	6359
2283 FAIRVIEW RD	APT 319	COSTA MESA	CA	92627	5647
2283 FAIRVIEW RD	APT 345	COSTA MESA	CA	92627	5660
2283 FAIRVIEW RD	APT 114	COSTA MESA	CA	92627	1601
2283 FAIRVIEW RD	APT 234	COSTA MESA	CA	92627	1694
2283 FAIRVIEW RD	APT 126	COSTA MESA	CA	92627	1613
2283 FAIRVIEW RD	APT 143	COSTA MESA	CA	92627	1653
2283 FAIRVIEW RD	APT 304	COSTA MESA	CA	92627	5638
2283 FAIRVIEW RD	APT 331	COSTA MESA	CA	92627	5648
2283 FAIRVIEW RD	APT 219	COSTA MESA	CA	92627	1663
2283 FAIRVIEW RD	APT 237	COSTA MESA	CA	92627	5621
2283 FAIRVIEW RD	APT 340	COSTA MESA	CA	92627	5660
2283 FAIRVIEW RD	APT 130	COSTA MESA	CA	92627	1615
2283 FAIRVIEW RD	APT 231	COSTA MESA	CA	92627	1694
2283 FAIRVIEW RD	APT 334	COSTA MESA	CA	92627	5649
2283 FAIRVIEW RD	APT 116	COSTA MESA	CA	92627	1612
2283 FAIRVIEW RD	APT 332	COSTA MESA	CA	92627	5648
2283 FAIRVIEW RD	APT 338	COSTA MESA	CA	92627	5649
2283 FAIRVIEW RD	APT 131	COSTA MESA	CA	92627	1615
2283 FAIRVIEW RD	APT 129	COSTA MESA	CA	92627	1615
2283 FAIRVIEW RD	APT 227	COSTA MESA	CA	92627	1693
2283 FAIRVIEW RD	APT 115	COSTA MESA	CA	92627	1612
2283 FAIRVIEW RD	APT 108	COSTA MESA	CA	92627	1601
2283 FAIRVIEW RD	APT 205	COSTA MESA	CA	92627	1653
2283 FAIRVIEW RD	APT 220	COSTA MESA	CA	92627	1663
2283 FAIRVIEW RD	APT 347	COSTA MESA	CA	92627	5669
2283 FAIRVIEW RD	APT 141	COSTA MESA	CA	92627	1628
2283 FAIRVIEW RD	APT 209	COSTA MESA	CA	92627	1657
2283 FAIRVIEW RD	APT 106	COSTA MESA	CA	92627	1684
2283 FAIRVIEW RD	APT 343	COSTA MESA	CA	92627	5660
2283 FAIRVIEW RD	APT 215	COSTA MESA	CA	92627	1663
2283 FAIRVIEW RD	APT 233	COSTA MESA	CA	92627	1694
2283 FAIRVIEW RD	APT 348	COSTA MESA	CA	92627	5669
2283 FAIRVIEW RD	APT 229	COSTA MESA	CA	92627	1694
2283 FAIRVIEW RD	APT 216	COSTA MESA	CA	92627	1663
2283 FAIRVIEW RD	APT 117	COSTA MESA	CA	92627	1612
2283 FAIRVIEW RD	APT 306	COSTA MESA	CA	92627	5645
2283 FAIRVIEW RD	APT 251	COSTA MESA	CA	92627	5638
2283 FAIRVIEW RD	APT 207	COSTA MESA	CA	92627	1657
2283 FAIRVIEW RD	APT 208	COSTA MESA	CA	92627	1657
2283 FAIRVIEW RD	APT 228	COSTA MESA	CA	92627	1694
2283 FAIRVIEW RD	APT 246	COSTA MESA	CA	92627	5630
2283 FAIRVIEW RD	APT 123	COSTA MESA	CA	92627	1613
2283 FAIRVIEW RD	APT 138	COSTA MESA	CA	92627	1628
2283 FAIRVIEW RD	APT 202	COSTA MESA	CA	92627	1653
2283 FAIRVIEW RD	APT 211	COSTA MESA	CA	92627	1657
2283 FAIRVIEW RD	APT 214	COSTA MESA	CA	92627	1663

2283 FAIRVIEW RD	APT 217	COSTA MESA	CA	92627	1663
2283 FAIRVIEW RD	APT 232	COSTA MESA	CA	92627	1694
2283 FAIRVIEW RD	APT 245	COSTA MESA	CA	92627	5629
2283 FAIRVIEW RD	APT 303	COSTA MESA	CA	92627	5638
2283 FAIRVIEW RD	APT 312	COSTA MESA	CA	92627	5646
2283 FAIRVIEW RD	APT 328	COSTA MESA	CA	92627	5648
2283 FAIRVIEW RD	APT 336	COSTA MESA	CA	92627	5649
2283 FAIRVIEW RD	APT 341	COSTA MESA	CA	92627	5660
2283 FAIRVIEW RD	APT 112	COSTA MESA	CA	92627	1601
2283 FAIRVIEW RD	APT 222	COSTA MESA	CA	92627	1693
2283 FAIRVIEW RD	APT 314	COSTA MESA	CA	92627	5646
2283 FAIRVIEW RD	APT 218	COSTA MESA	CA	92627	1663
2283 FAIRVIEW RD	APT 252	COSTA MESA	CA	92627	5638
2283 FAIRVIEW RD	APT 137	COSTA MESA	CA	92627	1628
2283 FAIRVIEW RD	APT 324	COSTA MESA	CA	92627	5647
2283 FAIRVIEW RD	APT 224	COSTA MESA	CA	92627	1693
2283 FAIRVIEW RD	APT 311	COSTA MESA	CA	92627	5645
2283 FAIRVIEW RD	APT 121	COSTA MESA	CA	92627	1612
2283 FAIRVIEW RD	APT 119	COSTA MESA	CA	92627	1612
2283 FAIRVIEW RD	APT 140	COSTA MESA	CA	92627	1628
2283 FAIRVIEW RD	APT 302	COSTA MESA	CA	92627	5638
2283 FAIRVIEW RD	APT 337	COSTA MESA	CA	92627	5649
2283 FAIRVIEW RD	APT 230	COSTA MESA	CA	92627	1694
2283 FAIRVIEW RD	APT 333	COSTA MESA	CA	92627	5649
2283 FAIRVIEW RD	APT 329	COSTA MESA	CA	92627	5648
2283 FAIRVIEW RD	APT 350	COSTA MESA	CA	92627	5669
2283 FAIRVIEW RD	APT 351	COSTA MESA	CA	92627	5669
2284 COLGATE DR		COSTA MESA	CA	92626	6347
2284 COLUMBIA DR		COSTA MESA	CA	92626	6451
2284 CORNELL DR		COSTA MESA	CA	92626	6349
2284 FORDHAM DR		COSTA MESA	CA	92626	6352
2284 RUTGERS DR		COSTA MESA	CA	92626	6357
2285 AVALON ST		COSTA MESA	CA	92626	6446
2285 COLGATE DR		COSTA MESA	CA	92626	6346
2285 COLUMBIA DR		COSTA MESA	CA	92626	6450
2285 CORNELL DR		COSTA MESA	CA	92626	6348
2285 FORDHAM DR	APT 2	COSTA MESA	CA	92626	6300
2285 FORDHAM DR	APT 1	COSTA MESA	CA	92626	6300
2285 FORDHAM DR	APT 3	COSTA MESA	CA	92626	6300
2285 RUTGERS DR		COSTA MESA	CA	92626	6356
2289 FORDHAM DR		COSTA MESA	CA	92626	6354
229 AMHERST RD		COSTA MESA	CA	92626	6465
229 HANOVER DR		COSTA MESA	CA	92626	6117
229 PRINCETON DR		COSTA MESA	CA	92626	6124
229 TULANE RD		COSTA MESA	CA	92626	6443
229 W WILSON ST	APT 13	COSTA MESA	CA	92627	1641
229 W WILSON ST	APT 12	COSTA MESA	CA	92627	1641

229 W WILSON ST	APT 2	COSTA MESA	CA	92627	1641
229 W WILSON ST	APT 5	COSTA MESA	CA	92627	1641
229 W WILSON ST	APT 1	COSTA MESA	CA	92627	1641
229 W WILSON ST	APT 4	COSTA MESA	CA	92627	1641
229 W WILSON ST	APT 16	COSTA MESA	CA	92627	1641
229 W WILSON ST	APT 3	COSTA MESA	CA	92627	1641
229 W WILSON ST	APT 8	COSTA MESA	CA	92627	1641
229 W WILSON ST	APT 6	COSTA MESA	CA	92627	1641
229 W WILSON ST	APT 9	COSTA MESA	CA	92627	1641
229 W WILSON ST	APT 15	COSTA MESA	CA	92627	1641
229 WAKE FOREST RD		COSTA MESA	CA	92626	6463
229 WELLESLEY LN		COSTA MESA	CA	92626	6131
2290 COLLEGE AVE	APT B203	COSTA MESA	CA	92627	6032
2290 COLLEGE AVE	APT B101	COSTA MESA	CA	92627	1903
2290 COLLEGE AVE	APT A201	COSTA MESA	CA	92627	6031
2290 COLLEGE AVE	APT B205	COSTA MESA	CA	92627	1905
2290 COLLEGE AVE	APT A102	COSTA MESA	CA	92627	1902
2290 COLLEGE AVE	APT B103	COSTA MESA	CA	92627	1904
2290 COLLEGE AVE	APT C202	COSTA MESA	CA	92627	1905
2290 COLLEGE AVE	APT C201	COSTA MESA	CA	92627	1905
2290 COLLEGE AVE	APT A103	COSTA MESA	CA	92627	1902
2290 COLUMBIA DR		COSTA MESA	CA	92626	6451
2293 FORDHAM DR	APT 1	COSTA MESA	CA	92626	6351
2293 FORDHAM DR	APT 2	COSTA MESA	CA	92626	6351
2293 FORDHAM DR	APT 3	COSTA MESA	CA	92626	6351
2296 COLUMBIA DR		COSTA MESA	CA	92626	6451
2300 FAIRVIEW RD	APT F205	COSTA MESA	CA	92626	6461
2300 FAIRVIEW RD	APT V202	COSTA MESA	CA	92626	6448
2300 FAIRVIEW RD	APT U104	COSTA MESA	CA	92626	6420
2300 FAIRVIEW RD	APT L104	COSTA MESA	CA	92626	6418
2300 FAIRVIEW RD	# 204	COSTA MESA	CA	92626	6408
2300 FAIRVIEW RD	APT X102	COSTA MESA	CA	92626	6431
2300 FAIRVIEW RD	APT R103	COSTA MESA	CA	92626	6421
2300 FAIRVIEW RD	APT J105	COSTA MESA	CA	92626	6490
2300 FAIRVIEW RD	APT F105	COSTA MESA	CA	92626	6406
2300 FAIRVIEW RD	APT P204	COSTA MESA	CA	92626	6495
2300 FAIRVIEW RD	APT J103	COSTA MESA	CA	92626	6407
2300 FAIRVIEW RD	APT G101	COSTA MESA	CA	92626	6409
2300 FAIRVIEW RD	APT M106	COSTA MESA	CA	92626	6480
2300 FAIRVIEW RD	APT S203	COSTA MESA	CA	92626	6438
2300 FAIRVIEW RD	APT O204	COSTA MESA	CA	92626	6459
2300 FAIRVIEW RD	APT R201	COSTA MESA	CA	92626	6426
2300 FAIRVIEW RD	APT O102	COSTA MESA	CA	92626	6419
2300 FAIRVIEW RD	APT Y204	COSTA MESA	CA	92626	6432
2300 FAIRVIEW RD	APT A202	COSTA MESA	CA	92626	6471
2300 FAIRVIEW RD	APT A105	COSTA MESA	CA	92626	6401
2300 FAIRVIEW RD	APT M105	COSTA MESA	CA	92626	6480

2300 FAIRVIEW RD	APT C106	COSTA MESA	CA	92626	6404
2300 FAIRVIEW RD	APT C203	COSTA MESA	CA	92626	6403
2300 FAIRVIEW RD	APT Y206	COSTA MESA	CA	92626	6432
2300 FAIRVIEW RD	APT H102	COSTA MESA	CA	92626	6488
2300 FAIRVIEW RD	APT Q101	COSTA MESA	CA	92626	6484
2300 FAIRVIEW RD	APT U102	COSTA MESA	CA	92626	6420
2300 FAIRVIEW RD	APT L102	COSTA MESA	CA	92626	6418
2300 FAIRVIEW RD	APT U101	COSTA MESA	CA	92626	6420
2300 FAIRVIEW RD	APT B104	COSTA MESA	CA	92626	6402
2300 FAIRVIEW RD	APT J102	COSTA MESA	CA	92626	6407
2300 FAIRVIEW RD	APT L106	COSTA MESA	CA	92626	6418
2300 FAIRVIEW RD	APT P202	COSTA MESA	CA	92626	6495
2300 FAIRVIEW RD	APT Y205	COSTA MESA	CA	92626	6432
2300 FAIRVIEW RD	APT T103	COSTA MESA	CA	92626	6425
2300 FAIRVIEW RD	APT L201	COSTA MESA	CA	92626	6494
2300 FAIRVIEW RD	APT T105	COSTA MESA	CA	92626	6425
2300 FAIRVIEW RD	APT V103	COSTA MESA	CA	92626	6429
2300 FAIRVIEW RD	APT F204	COSTA MESA	CA	92626	6461
2300 FAIRVIEW RD	APT B102	COSTA MESA	CA	92626	6402
2300 FAIRVIEW RD	APT H104	COSTA MESA	CA	92626	6488
2300 FAIRVIEW RD	APT A201	COSTA MESA	CA	92626	6471
2300 FAIRVIEW RD	APT X205	COSTA MESA	CA	92626	6454
2300 FAIRVIEW RD	APT Y102	COSTA MESA	CA	92626	6425
2300 FAIRVIEW RD	APT B103	COSTA MESA	CA	92626	6402
2300 FAIRVIEW RD	APT V101	COSTA MESA	CA	92626	6429
2300 FAIRVIEW RD	APT U203	COSTA MESA	CA	92626	6460
2300 FAIRVIEW RD	APT Q104	COSTA MESA	CA	92626	6421
2300 FAIRVIEW RD	APT G205	COSTA MESA	CA	92626	6412
2300 FAIRVIEW RD	APT Y101	COSTA MESA	CA	92626	6425
2300 FAIRVIEW RD	APT O105	COSTA MESA	CA	92626	6419
2300 FAIRVIEW RD	APT Y106	COSTA MESA	CA	92626	6428
2300 FAIRVIEW RD	APT J101	COSTA MESA	CA	92626	6407
2300 FAIRVIEW RD	APT K104	COSTA MESA	CA	92626	6413
2300 FAIRVIEW RD	APT T101	COSTA MESA	CA	92626	6424
2300 FAIRVIEW RD	APT B202	COSTA MESA	CA	92626	6472
2300 FAIRVIEW RD	APT G203	COSTA MESA	CA	92626	6412
2300 FAIRVIEW RD	APT U204	COSTA MESA	CA	92626	6460
2300 FAIRVIEW RD	APT F101	COSTA MESA	CA	92626	6406
2300 FAIRVIEW RD	APT H201	COSTA MESA	CA	92626	6489
2300 FAIRVIEW RD	APT K202	COSTA MESA	CA	92626	6491
2300 FAIRVIEW RD	APT T106	COSTA MESA	CA	92626	6425
2300 FAIRVIEW RD	APT V203	COSTA MESA	CA	92626	6448
2300 FAIRVIEW RD	APT V205	COSTA MESA	CA	92626	6481
2300 FAIRVIEW RD	APT P103	COSTA MESA	CA	92626	6483
2300 FAIRVIEW RD	APT S101	COSTA MESA	CA	92626	6424
2300 FAIRVIEW RD	APT M206	COSTA MESA	CA	92626	6422
2300 FAIRVIEW RD	APT F103	COSTA MESA	CA	92626	6406

2300 FAIRVIEW RD	APT V201	COSTA MESA	CA	92626	6448
2300 FAIRVIEW RD	APT T202	COSTA MESA	CA	92626	6438
2300 FAIRVIEW RD	APT R204	COSTA MESA	CA	92626	6426
2300 FAIRVIEW RD	APT J104	COSTA MESA	CA	92626	6407
2300 FAIRVIEW RD	APT C208	COSTA MESA	CA	92626	6411
2300 FAIRVIEW RD	APT X105	COSTA MESA	CA	92626	6431
2300 FAIRVIEW RD	APT Y107	COSTA MESA	CA	92626	6428
2300 FAIRVIEW RD	APT S204	COSTA MESA	CA	92626	6438
2300 FAIRVIEW RD	APT F202	COSTA MESA	CA	92626	6461
2300 FAIRVIEW RD	APT M104	COSTA MESA	CA	92626	6415
2300 FAIRVIEW RD	APT M101	COSTA MESA	CA	92626	6415
2300 FAIRVIEW RD	APT X104	COSTA MESA	CA	92626	6431
2300 FAIRVIEW RD	APT P101	COSTA MESA	CA	92626	6483
2300 FAIRVIEW RD	APT A104	COSTA MESA	CA	92626	6401
2300 FAIRVIEW RD	APT G202	COSTA MESA	CA	92626	6412
2300 FAIRVIEW RD	APT X101	COSTA MESA	CA	92626	6431
2300 FAIRVIEW RD	APT J202	COSTA MESA	CA	92626	6462
2300 FAIRVIEW RD	APT L203	COSTA MESA	CA	92626	6414
2300 FAIRVIEW RD	APT P104	COSTA MESA	CA	92626	6483
2300 FAIRVIEW RD	APT Y202	COSTA MESA	CA	92626	6487
2300 FAIRVIEW RD	APT D101	COSTA MESA	CA	92626	6405
2300 FAIRVIEW RD	APT J204	COSTA MESA	CA	92626	6462
2300 FAIRVIEW RD	APT U105	COSTA MESA	CA	92626	6420
2300 FAIRVIEW RD	APT Q201	COSTA MESA	CA	92626	6496
2300 FAIRVIEW RD	APT J201	COSTA MESA	CA	92626	6462
2300 FAIRVIEW RD	APT V104	COSTA MESA	CA	92626	6429
2300 FAIRVIEW RD	APT F102	COSTA MESA	CA	92626	6406
2300 FAIRVIEW RD	APT L103	COSTA MESA	CA	92626	6418
2300 FAIRVIEW RD	APT O205	COSTA MESA	CA	92626	6459
2300 FAIRVIEW RD	APT A101	COSTA MESA	CA	92626	6401
2300 FAIRVIEW RD	APT X103	COSTA MESA	CA	92626	6431
2300 FAIRVIEW RD	APT T205	COSTA MESA	CA	92626	6482
2300 FAIRVIEW RD	APT G204	COSTA MESA	CA	92626	6412
2300 FAIRVIEW RD	APT C206	COSTA MESA	CA	92626	6403
2300 FAIRVIEW RD	APT M201	COSTA MESA	CA	92626	6422
2300 FAIRVIEW RD	APT L206	COSTA MESA	CA	92626	6414
2300 FAIRVIEW RD	APT C205	COSTA MESA	CA	92626	6403
2300 FAIRVIEW RD	APT Y207	COSTA MESA	CA	92626	6432
2300 FAIRVIEW RD	APT B203	COSTA MESA	CA	92626	6472
2300 FAIRVIEW RD	APT H203	COSTA MESA	CA	92626	6489
2300 FAIRVIEW RD	APT T204	COSTA MESA	CA	92626	6486
2300 FAIRVIEW RD	APT M204	COSTA MESA	CA	92626	6422
2300 FAIRVIEW RD	APT Q203	COSTA MESA	CA	92626	6426
2300 FAIRVIEW RD	APT M103	COSTA MESA	CA	92626	6415
2300 FAIRVIEW RD	APT O103	COSTA MESA	CA	92626	6419
2300 FAIRVIEW RD	APT B101	COSTA MESA	CA	92626	6402
2300 FAIRVIEW RD	APT B105	COSTA MESA	CA	92626	6402

2300 FAIRVIEW RD	APT C201	COSTA MESA	CA	92626	6403
2300 FAIRVIEW RD	APT D201	COSTA MESA	CA	92626	6411
2300 FAIRVIEW RD	APT K103	COSTA MESA	CA	92626	6413
2300 FAIRVIEW RD	APT T206	COSTA MESA	CA	92626	6482
2300 FAIRVIEW RD	APT S201	COSTA MESA	CA	92626	6438
2300 FAIRVIEW RD	APT X201	COSTA MESA	CA	92626	6454
2300 FAIRVIEW RD	APT T203	COSTA MESA	CA	92626	6486
2300 FAIRVIEW RD	APT V105	COSTA MESA	CA	92626	6429
2300 FAIRVIEW RD	APT C107	COSTA MESA	CA	92626	6405
2300 FAIRVIEW RD	APT O106	COSTA MESA	CA	92626	6419
2300 FAIRVIEW RD	APT Y103	COSTA MESA	CA	92626	6428
2300 FAIRVIEW RD	APT A205	COSTA MESA	CA	92626	6471
2300 FAIRVIEW RD	APT Y203	COSTA MESA	CA	92626	6432
2300 FAIRVIEW RD	APT V102	COSTA MESA	CA	92626	6429
2300 FAIRVIEW RD	APT A102	COSTA MESA	CA	92626	6401
2300 FAIRVIEW RD	APT N204	COSTA MESA	CA	92626	6458
2300 FAIRVIEW RD	APT J205	COSTA MESA	CA	92626	6468
2300 FAIRVIEW RD	APT E201	COSTA MESA	CA	92626	6473
2300 FAIRVIEW RD	APT E202	COSTA MESA	CA	92626	6473
2300 FAIRVIEW RD	APT D103	COSTA MESA	CA	92626	6405
2300 FAIRVIEW RD	APT E102	COSTA MESA	CA	92626	6469
2300 FAIRVIEW RD	APT N202	COSTA MESA	CA	92626	6458
2300 FAIRVIEW RD	APT W102	COSTA MESA	CA	92626	6430
2300 FAIRVIEW RD	APT N105	COSTA MESA	CA	92626	6417
2300 FAIRVIEW RD	APT S202	COSTA MESA	CA	92626	6438
2300 FAIRVIEW RD	APT W201	COSTA MESA	CA	92626	6452
2300 FAIRVIEW RD	APT E203	COSTA MESA	CA	92626	6473
2300 FAIRVIEW RD	APT H101	COSTA MESA	CA	92626	6488
2300 FAIRVIEW RD	APT Q103	COSTA MESA	CA	92626	6421
2300 FAIRVIEW RD	APT W103	COSTA MESA	CA	92626	6430
2300 FAIRVIEW RD	APT N101	COSTA MESA	CA	92626	6417
2300 FAIRVIEW RD	APT W104	COSTA MESA	CA	92626	6430
2300 FAIRVIEW RD	APT E204	COSTA MESA	CA	92626	6473
2300 FAIRVIEW RD	APT N102	COSTA MESA	CA	92626	6417
2300 FAIRVIEW RD	APT N203	COSTA MESA	CA	92626	6458
2300 FAIRVIEW RD	APT O201	COSTA MESA	CA	92626	6459
2300 FAIRVIEW RD	APT N104	COSTA MESA	CA	92626	6417
2302 COLUMBIA DR		COSTA MESA	CA	92626	6453
2314 COLGATE DR		COSTA MESA	CA	92626	6306
2314 COLLEGE DR		COSTA MESA	CA	92626	6308
2314 CORNELL DR		COSTA MESA	CA	92626	6312
2315 COLLEGE DR		COSTA MESA	CA	92626	6307
2316 RUTGERS DR		COSTA MESA	CA	92626	6330
2317 COLGATE DR		COSTA MESA	CA	92626	6305
2317 CORNELL DR		COSTA MESA	CA	92626	6311
2317 FORDHAM DR		COSTA MESA	CA	92626	6353
2317 RUTGERS DR		COSTA MESA	CA	92626	6329

232 AMHERST RD		COSTA MESA	CA	92626	6466
232 LOYOLA RD		COSTA MESA	CA	92626	6364
232 TULANE RD		COSTA MESA	CA	92626	6444
232 WAKE FOREST RD		COSTA MESA	CA	92626	6464
2320 COLGATE DR		COSTA MESA	CA	92626	6306
2320 COLLEGE DR		COSTA MESA	CA	92626	6308
2320 CORNELL DR		COSTA MESA	CA	92626	6312
2320 FORDHAM DR		COSTA MESA	CA	92626	6318
2321 COLLEGE DR		COSTA MESA	CA	92626	6307
2323 COLGATE DR		COSTA MESA	CA	92626	6305
2323 CORNELL DR		COSTA MESA	CA	92626	6311
2323 FORDHAM DR		COSTA MESA	CA	92626	6353
2323 RUTGERS DR		COSTA MESA	CA	92626	6329
2324 COLLEGE DR		COSTA MESA	CA	92626	6308
2326 COLGATE DR		COSTA MESA	CA	92626	6306
2326 FORDHAM DR		COSTA MESA	CA	92626	6318
2326 RUTGERS DR		COSTA MESA	CA	92626	6330
2327 COLGATE DR		COSTA MESA	CA	92626	6305
2327 COLLEGE DR		COSTA MESA	CA	92626	6307
2327 CORNELL DR		COSTA MESA	CA	92626	6311
2327 NOTRE DAME RD		COSTA MESA	CA	92626	6441
2327 RUTGERS DR		COSTA MESA	CA	92626	6329
2328 COLLEGE DR		COSTA MESA	CA	92626	6308
2329 LITTLETON CIR		COSTA MESA	CA	92626	6368
2329 PURDUE DR		COSTA MESA	CA	92626	6365
233 AMHERST RD		COSTA MESA	CA	92626	6465
233 TULANE RD		COSTA MESA	CA	92626	6443
233 WAKE FOREST RD		COSTA MESA	CA	92626	6463
2330 BUNKER HILL WAY		COSTA MESA	CA	92626	6516
2330 LITTLETON CIR		COSTA MESA	CA	92626	6367
2330 MINUTEMAN WAY		COSTA MESA	CA	92626	6531
2330 PURDUE DR		COSTA MESA	CA	92626	6365
2330 TICONDEROGA WAY		COSTA MESA	CA	92626	6545
2330 VANGUARD WAY	APT F201	COSTA MESA	CA	92626	6593
2330 VANGUARD WAY	APT A103	COSTA MESA	CA	92626	6580
2330 VANGUARD WAY	APT F102	COSTA MESA	CA	92626	6581
2330 VANGUARD WAY	APT B102	COSTA MESA	CA	92626	6580
2330 VANGUARD WAY	APT G203	COSTA MESA	CA	92626	6582
2330 VANGUARD WAY	APT F101	COSTA MESA	CA	92626	6581
2330 VANGUARD WAY	APT F104	COSTA MESA	CA	92626	6581
2330 VANGUARD WAY	APT A105	COSTA MESA	CA	92626	6580
2330 VANGUARD WAY	APT A102	COSTA MESA	CA	92626	6580
2330 VANGUARD WAY	APT K102	COSTA MESA	CA	92626	6582
2330 VANGUARD WAY	APT G101	COSTA MESA	CA	92626	6581
2330 VANGUARD WAY	APT Q102	COSTA MESA	CA	92626	6583
2330 VANGUARD WAY	APT M104	COSTA MESA	CA	92626	6583
2330 VANGUARD WAY	APT A101	COSTA MESA	CA	92626	6580

2330 VANGUARD WAY	APT E203	COSTA MESA	CA	92626	6593
2330 VANGUARD WAY	APT K103	COSTA MESA	CA	92626	6582
2330 VANGUARD WAY	APT E102	COSTA MESA	CA	92626	6581
2330 VANGUARD WAY	APT B105	COSTA MESA	CA	92626	6580
2330 VANGUARD WAY	APT K204	COSTA MESA	CA	92626	6594
2330 VANGUARD WAY	APT C103	COSTA MESA	CA	92626	6580
2330 VANGUARD WAY	APT G202	COSTA MESA	CA	92626	6582
2330 VANGUARD WAY	APT K104	COSTA MESA	CA	92626	6582
2330 VANGUARD WAY	APT B104	COSTA MESA	CA	92626	6580
2330 VANGUARD WAY	APT C102	COSTA MESA	CA	92626	6580
2330 VANGUARD WAY	APT K101	COSTA MESA	CA	92626	6582
2330 VANGUARD WAY	APT Q105	COSTA MESA	CA	92626	6583
2330 VANGUARD WAY	APT J103	COSTA MESA	CA	92626	6582
2330 VANGUARD WAY	APT M202	COSTA MESA	CA	92626	6595
2330 VANGUARD WAY	APT C104	COSTA MESA	CA	92626	6580
2330 VANGUARD WAY	APT G102	COSTA MESA	CA	92626	6581
2330 VANGUARD WAY	APT L101	COSTA MESA	CA	92626	6582
2330 VANGUARD WAY	APT B101	COSTA MESA	CA	92626	6580
2330 VANGUARD WAY	APT D104	COSTA MESA	CA	92626	6580
2330 VANGUARD WAY	APT B103	COSTA MESA	CA	92626	6580
2330 VANGUARD WAY		COSTA MESA	CA	92626	6584
2330 VANGUARD WAY	APT E104	COSTA MESA	CA	92626	6581
2330 VANGUARD WAY	APT D204	COSTA MESA	CA	92626	6592
2330 VANGUARD WAY	APT M201	COSTA MESA	CA	92626	6595
2330 VANGUARD WAY	APT Q106	COSTA MESA	CA	92626	6583
2330 VANGUARD WAY	APT C101	COSTA MESA	CA	92626	6580
2330 VANGUARD WAY	APT F103	COSTA MESA	CA	92626	6581
2330 VANGUARD WAY	APT J204	COSTA MESA	CA	92626	6594
2330 VANGUARD WAY	APT M103	COSTA MESA	CA	92626	6583
2330 VANGUARD WAY	APT E101	COSTA MESA	CA	92626	6581
2330 VANGUARD WAY	APT Q104	COSTA MESA	CA	92626	6583
2330 VANGUARD WAY	APT J202	COSTA MESA	CA	92626	6594
2330 VANGUARD WAY	APT M203	COSTA MESA	CA	92626	6595
2330 VANGUARD WAY	APT G103	COSTA MESA	CA	92626	6581
2330 VANGUARD WAY	APT H101	COSTA MESA	CA	92626	6582
2330 VANGUARD WAY	APT A104	COSTA MESA	CA	92626	6580
2330 VANGUARD WAY	APT J201	COSTA MESA	CA	92626	6594
2330 VANGUARD WAY	APT Q103	COSTA MESA	CA	92626	6583
2330 VANGUARD WAY	APT J102	COSTA MESA	CA	92626	6582
2330 VANGUARD WAY	APT D103	COSTA MESA	CA	92626	6580
2330 VANGUARD WAY	APT F204	COSTA MESA	CA	92626	6593
2330 VANGUARD WAY	APT D203	COSTA MESA	CA	92626	6592
2330 VANGUARD WAY	APT Q101	COSTA MESA	CA	92626	6583
2330 VANGUARD WAY	APT F203	COSTA MESA	CA	92626	6593
2330 VANGUARD WAY	APT G104	COSTA MESA	CA	92626	6582
2330 VANGUARD WAY	APT D201	COSTA MESA	CA	92626	6592
2330 VANGUARD WAY	APT F202	COSTA MESA	CA	92626	6593

2330 VANGUARD WAY	APT J203	COSTA MESA	CA	92626	6594
2330 VANGUARD WAY	APT N201	COSTA MESA	CA	92626	6595
2330 VANGUARD WAY	APT G204	COSTA MESA	CA	92626	6594
2330 VANGUARD WAY	APT D202	COSTA MESA	CA	92626	6592
2330 VANGUARD WAY	APT N103	COSTA MESA	CA	92626	6583
2330 VANGUARD WAY	APT N104	COSTA MESA	CA	92626	6583
2330 VANGUARD WAY	APT N202	COSTA MESA	CA	92626	6595
2330 VANGUARD WAY	APT E202	COSTA MESA	CA	92626	6593
2330 VANGUARD WAY	APT P101	COSTA MESA	CA	92626	6583
2330 VANGUARD WAY	APT N101	COSTA MESA	CA	92626	6583
2330 VANGUARD WAY	APT N102	COSTA MESA	CA	92626	6583
2330 VANGUARD WAY	APT E204	COSTA MESA	CA	92626	6593
2330 VANGUARD WAY	APT N203	COSTA MESA	CA	92626	6595
2330 VANGUARD WAY	APT N204	COSTA MESA	CA	92626	6595
2330 VANGUARD WAY	# 27	COSTA MESA	CA	92626	6584
2331 RICHMOND WAY		COSTA MESA	CA	92626	6538
2332 BUNKER HILL WAY		COSTA MESA	CA	92626	6516
2332 COLGATE DR		COSTA MESA	CA	92626	6306
2332 CORNELL DR		COSTA MESA	CA	92626	6312
2332 FORDHAM DR		COSTA MESA	CA	92626	6318
2332 MINUTEMAN WAY		COSTA MESA	CA	92626	6531
2332 RICHMOND WAY		COSTA MESA	CA	92626	6539
2332 RUTGERS DR		COSTA MESA	CA	92626	6330
2332 TICONDEROGA WAY		COSTA MESA	CA	92626	6545
2333 COLGATE DR		COSTA MESA	CA	92626	6305
2333 COLLEGE DR		COSTA MESA	CA	92626	6307
2333 CORNELL DR		COSTA MESA	CA	92626	6311
2333 MINUTEMAN WAY		COSTA MESA	CA	92626	6530
2333 NOTRE DAME RD		COSTA MESA	CA	92626	6441
2333 RICHMOND WAY		COSTA MESA	CA	92626	6538
2333 RUTGERS DR		COSTA MESA	CA	92626	6329
2333 TICONDEROGA WAY		COSTA MESA	CA	92626	6544
2334 BUNKER HILL WAY		COSTA MESA	CA	92626	6516
2334 RICHMOND WAY		COSTA MESA	CA	92626	6539
2334 TICONDEROGA WAY		COSTA MESA	CA	92626	6545
2335 LITTLETON CIR		COSTA MESA	CA	92626	6368
2335 MINUTEMAN WAY		COSTA MESA	CA	92626	6530
2335 PURDUE DR		COSTA MESA	CA	92626	6365
2335 RICHMOND WAY		COSTA MESA	CA	92626	6538
2335 TICONDEROGA WAY		COSTA MESA	CA	92626	6544
2336 BUNKER HILL WAY		COSTA MESA	CA	92626	6516
2336 COLLEGE DR		COSTA MESA	CA	92626	6308
2336 LITTLETON CIR		COSTA MESA	CA	92626	6367
2336 MINUTEMAN WAY		COSTA MESA	CA	92626	6531
2336 PURDUE DR		COSTA MESA	CA	92626	6365
2336 RICHMOND WAY		COSTA MESA	CA	92626	6539
2336 TICONDEROGA WAY		COSTA MESA	CA	92626	6545

2337 MINUTEMAN WAY		COSTA MESA	CA	92626	6530
2337 RICHMOND WAY		COSTA MESA	CA	92626	6538
2337 TICONDEROGA WAY		COSTA MESA	CA	92626	6544
2338 BUNKER HILL WAY		COSTA MESA	CA	92626	6516
2338 COLGATE DR		COSTA MESA	CA	92626	6306
2338 CORNELL DR		COSTA MESA	CA	92626	6312
2338 FORDHAM DR		COSTA MESA	CA	92626	6318
2338 MINUTEMAN WAY		COSTA MESA	CA	92626	6531
2338 RICHMOND WAY		COSTA MESA	CA	92626	6539
2338 RUTGERS DR		COSTA MESA	CA	92626	6330
2338 TICONDEROGA WAY		COSTA MESA	CA	92626	6545
2339 COLGATE DR		COSTA MESA	CA	92626	6305
2339 COLLEGE DR		COSTA MESA	CA	92626	6307
2339 CORNELL DR		COSTA MESA	CA	92626	6311
2339 MINUTEMAN WAY		COSTA MESA	CA	92626	6530
2339 NOTRE DAME RD		COSTA MESA	CA	92626	6441
2339 RICHMOND WAY		COSTA MESA	CA	92626	6538
2339 RUTGERS DR		COSTA MESA	CA	92626	6329
2339 TICONDEROGA WAY		COSTA MESA	CA	92626	6544
234 AVOCADO ST	APT B3	COSTA MESA	CA	92627	1604
234 AVOCADO ST	APT A4	COSTA MESA	CA	92627	1604
234 AVOCADO ST	APT B2	COSTA MESA	CA	92627	1604
234 AVOCADO ST	APT B1	COSTA MESA	CA	92627	1604
234 HANOVER DR		COSTA MESA	CA	92626	6118
2340 BUNKER HILL WAY		COSTA MESA	CA	92626	6516
2340 COLLEGE DR		COSTA MESA	CA	92626	6308
2340 NOTRE DAME RD		COSTA MESA	CA	92626	6442
2340 PURDUE DR		COSTA MESA	CA	92626	6365
2340 TICONDEROGA WAY		COSTA MESA	CA	92626	6545
2341 FORDHAM DR		COSTA MESA	CA	92626	6353
2341 LITTLETON CIR		COSTA MESA	CA	92626	6368
2341 MINUTEMAN WAY		COSTA MESA	CA	92626	6530
2341 PURDUE DR		COSTA MESA	CA	92626	6365
2341 TICONDEROGA WAY		COSTA MESA	CA	92626	6544
2342 BUNKER HILL WAY		COSTA MESA	CA	92626	6516
2342 COLGATE DR		COSTA MESA	CA	92626	6306
2342 CORNELL DR		COSTA MESA	CA	92626	6312
2342 FORDHAM DR		COSTA MESA	CA	92626	6318
2342 LITTLETON CIR		COSTA MESA	CA	92626	6367
2342 RUTGERS DR		COSTA MESA	CA	92626	6330
2342 TICONDEROGA WAY		COSTA MESA	CA	92626	6545
2343 COLLEGE DR		COSTA MESA	CA	92626	6307
2343 RICHMOND WAY		COSTA MESA	CA	92626	6538
2343 TICONDEROGA WAY		COSTA MESA	CA	92626	6544
2344 BUNKER HILL WAY		COSTA MESA	CA	92626	6516
2344 MINUTEMAN WAY		COSTA MESA	CA	92626	6576
2344 PURDUE DR		COSTA MESA	CA	92626	6365

2344 TICONDEROGA WAY		COSTA MESA	CA	92626	6545
2345 COLGATE DR		COSTA MESA	CA	92626	6305
2345 CORNELL DR		COSTA MESA	CA	92626	6311
2345 FORDHAM DR		COSTA MESA	CA	92626	6353
2345 NEWPORT BLVD	APT A101	COSTA MESA	CA	92627	6515
2345 NEWPORT BLVD	APT A203	COSTA MESA	CA	92627	6516
2345 NEWPORT BLVD	APT B102	COSTA MESA	CA	92627	6516
2345 NEWPORT BLVD	APT C106	COSTA MESA	CA	92627	6518
2345 NEWPORT BLVD	APT C202	COSTA MESA	CA	92627	6518
2345 NEWPORT BLVD	APT D102	COSTA MESA	CA	92627	6519
2345 NEWPORT BLVD	APT E101	COSTA MESA	CA	92627	6521
2345 NEWPORT BLVD	APT E103	COSTA MESA	CA	92627	6521
2345 NEWPORT BLVD	APT E106	COSTA MESA	CA	92627	6522
2345 NEWPORT BLVD	APT E206	COSTA MESA	CA	92627	6523
2345 NEWPORT BLVD	APT F103	COSTA MESA	CA	92627	6524
2345 NEWPORT BLVD	APT F202	COSTA MESA	CA	92627	6525
2345 NEWPORT BLVD	APT F205	COSTA MESA	CA	92627	6525
2345 NEWPORT BLVD	APT G101	COSTA MESA	CA	92627	6526
2345 NEWPORT BLVD	APT G107	COSTA MESA	CA	92627	6526
2345 NEWPORT BLVD	APT G201	COSTA MESA	CA	92627	6527
2345 NEWPORT BLVD	APT G202	COSTA MESA	CA	92627	6527
2345 NEWPORT BLVD	APT G204	COSTA MESA	CA	92627	6527
2345 NEWPORT BLVD	APT H101	COSTA MESA	CA	92627	6528
2345 NEWPORT BLVD	APT H102	COSTA MESA	CA	92627	6528
2345 NEWPORT BLVD	APT H202	COSTA MESA	CA	92627	6529
2345 NEWPORT BLVD	APT H206	COSTA MESA	CA	92627	6540
2345 NEWPORT BLVD	APT J102	COSTA MESA	CA	92627	6530
2345 NEWPORT BLVD	APT J104	COSTA MESA	CA	92627	6530
2345 NEWPORT BLVD	APT J201	COSTA MESA	CA	92627	6541
2345 NEWPORT BLVD	APT J203	COSTA MESA	CA	92627	6531
2345 NEWPORT BLVD	APT K101	COSTA MESA	CA	92627	6532
2345 NEWPORT BLVD	APT K104	COSTA MESA	CA	92627	6532
2345 NEWPORT BLVD	APT K204	COSTA MESA	CA	92627	6533
2345 NEWPORT BLVD	APT L105	COSTA MESA	CA	92627	6534
2345 NEWPORT BLVD	APT L201	COSTA MESA	CA	92627	6534
2345 NEWPORT BLVD	APT A201	COSTA MESA	CA	92627	6536
2345 NEWPORT BLVD	APT B103	COSTA MESA	CA	92627	6516
2345 NEWPORT BLVD	APT B201	COSTA MESA	CA	92627	6537
2345 NEWPORT BLVD	APT B205	COSTA MESA	CA	92627	6517
2345 NEWPORT BLVD	APT C101	COSTA MESA	CA	92627	6517
2345 NEWPORT BLVD	APT C103	COSTA MESA	CA	92627	6517
2345 NEWPORT BLVD	APT C105	COSTA MESA	CA	92627	6518
2345 NEWPORT BLVD	APT C204	COSTA MESA	CA	92627	6538
2345 NEWPORT BLVD	APT D101	COSTA MESA	CA	92627	6519
2345 NEWPORT BLVD	APT D104	COSTA MESA	CA	92627	6519
2345 NEWPORT BLVD	APT D105	COSTA MESA	CA	92627	6519
2345 NEWPORT BLVD	APT D106	COSTA MESA	CA	92627	6520

2345 NEWPORT BLVD	APT D201	COSTA MESA	CA	92627	6520
2345 NEWPORT BLVD	APT D204	COSTA MESA	CA	92627	6520
2345 NEWPORT BLVD	APT D206	COSTA MESA	CA	92627	6539
2345 NEWPORT BLVD	APT F102	COSTA MESA	CA	92627	6523
2345 NEWPORT BLVD	APT F104	COSTA MESA	CA	92627	6524
2345 NEWPORT BLVD	APT F105	COSTA MESA	CA	92627	6524
2345 NEWPORT BLVD	APT F107	COSTA MESA	CA	92627	6524
2345 NEWPORT BLVD	APT F108	COSTA MESA	CA	92627	6524
2345 NEWPORT BLVD	APT G105	COSTA MESA	CA	92627	6526
2345 NEWPORT BLVD	APT G106	COSTA MESA	CA	92627	6526
2345 NEWPORT BLVD	APT G108	COSTA MESA	CA	92627	6527
2345 NEWPORT BLVD	APT G205	COSTA MESA	CA	92627	6527
2345 NEWPORT BLVD	APT G207	COSTA MESA	CA	92627	6528
2345 NEWPORT BLVD	APT H105	COSTA MESA	CA	92627	6528
2345 NEWPORT BLVD	APT H106	COSTA MESA	CA	92627	6529
2345 NEWPORT BLVD	APT H203	COSTA MESA	CA	92627	6529
2345 NEWPORT BLVD	APT H204	COSTA MESA	CA	92627	6529
2345 NEWPORT BLVD	APT J101	COSTA MESA	CA	92627	6530
2345 NEWPORT BLVD	APT J103	COSTA MESA	CA	92627	6530
2345 NEWPORT BLVD	APT J204	COSTA MESA	CA	92627	6531
2345 NEWPORT BLVD	APT J206	COSTA MESA	CA	92627	6532
2345 NEWPORT BLVD	APT K103	COSTA MESA	CA	92627	6532
2345 NEWPORT BLVD	APT K201	COSTA MESA	CA	92627	6542
2345 NEWPORT BLVD	APT K202	COSTA MESA	CA	92627	6533
2345 NEWPORT BLVD	APT L101	COSTA MESA	CA	92627	6533
2345 NEWPORT BLVD	APT L102	COSTA MESA	CA	92627	6533
2345 NEWPORT BLVD	APT L106	COSTA MESA	CA	92627	6534
2345 NEWPORT BLVD	APT L108	COSTA MESA	CA	92627	6534
2345 NEWPORT BLVD	APT L203	COSTA MESA	CA	92627	6534
2345 NEWPORT BLVD	APT L204	COSTA MESA	CA	92627	6535
2345 NEWPORT BLVD	APT L205	COSTA MESA	CA	92627	6535
2345 NEWPORT BLVD	APT F207	COSTA MESA	CA	92627	6525
2345 NEWPORT BLVD	APT L103	COSTA MESA	CA	92627	6533
2345 NEWPORT BLVD	APT B204	COSTA MESA	CA	92627	6517
2345 NEWPORT BLVD	APT D103	COSTA MESA	CA	92627	6519
2345 NEWPORT BLVD	APT E203	COSTA MESA	CA	92627	6522
2345 NEWPORT BLVD	APT E208	COSTA MESA	CA	92627	6523
2345 NEWPORT BLVD	APT E204	COSTA MESA	CA	92627	6523
2345 NEWPORT BLVD	APT E205	COSTA MESA	CA	92627	6523
2345 NEWPORT BLVD	APT H104	COSTA MESA	CA	92627	6528
2345 NEWPORT BLVD	APT C206	COSTA MESA	CA	92627	6519
2345 NEWPORT BLVD	APT F203	COSTA MESA	CA	92627	6525
2345 NEWPORT BLVD	APT L104	COSTA MESA	CA	92627	6533
2345 NEWPORT BLVD	APT E201	COSTA MESA	CA	92627	6522
2345 RICHMOND WAY		COSTA MESA	CA	92626	6538
2345 RUTGERS DR		COSTA MESA	CA	92626	6329
2346 COLLEGE DR		COSTA MESA	CA	92626	6308

2346 MINUTEMAN WAY		COSTA MESA	CA	92626	6576
2347 LITTLETON CIR		COSTA MESA	CA	92626	6368
2347 PURDUE DR		COSTA MESA	CA	92626	6365
2347 RICHMOND WAY		COSTA MESA	CA	92626	6538
2348 BUNKER HILL WAY		COSTA MESA	CA	92626	6516
2348 COLGATE DR		COSTA MESA	CA	92626	6306
2348 CORNELL DR		COSTA MESA	CA	92626	6312
2348 FORDHAM DR		COSTA MESA	CA	92626	6318
2348 LITTLETON CIR		COSTA MESA	CA	92626	6367
2348 MINUTEMAN WAY		COSTA MESA	CA	92626	6576
2348 RUTGERS DR		COSTA MESA	CA	92626	6330
2349 COLGATE DR		COSTA MESA	CA	92626	6305
2349 COLLEGE DR		COSTA MESA	CA	92626	6307
2349 CORNELL DR		COSTA MESA	CA	92626	6311
2349 NOTRE DAME RD		COSTA MESA	CA	92626	6441
2349 RICHMOND WAY		COSTA MESA	CA	92626	6538
2349 RUTGERS DR		COSTA MESA	CA	92626	6329
2350 BUNKER HILL WAY		COSTA MESA	CA	92626	6516
2350 COLLEGE DR		COSTA MESA	CA	92626	6308
2350 HARBOR BLVD	APT 205	COSTA MESA	CA	92626	6258
2350 HARBOR BLVD	APT 101	COSTA MESA	CA	92626	6258
2350 HARBOR BLVD	APT 107	COSTA MESA	CA	92626	6258
2350 HARBOR BLVD	APT 103	COSTA MESA	CA	92626	6258
2350 HARBOR BLVD	APT 202	COSTA MESA	CA	92626	6258
2350 HARBOR BLVD	APT 203	COSTA MESA	CA	92626	6258
2350 HARBOR BLVD	APT 207	COSTA MESA	CA	92626	6258
2350 HARBOR BLVD	APT 206	COSTA MESA	CA	92626	6258
2350 HARBOR BLVD	APT 204	COSTA MESA	CA	92626	6258
2350 HARBOR BLVD	APT 106	COSTA MESA	CA	92626	6258
2350 HARBOR BLVD	APT 208	COSTA MESA	CA	92626	6258
2350 HARBOR BLVD	APT 104	COSTA MESA	CA	92626	6258
2350 HARBOR BLVD	APT 201	COSTA MESA	CA	92626	6258
2350 HARBOR BLVD	APT 108	COSTA MESA	CA	92626	6258
2350 MINUTEMAN WAY		COSTA MESA	CA	92626	6576
2351 FORDHAM DR		COSTA MESA	CA	92626	6353
2351 RICHMOND WAY		COSTA MESA	CA	92626	6538
2352 BUNKER HILL WAY		COSTA MESA	CA	92626	6516
2352 COLGATE DR		COSTA MESA	CA	92626	6306
2352 CORNELL DR		COSTA MESA	CA	92626	6312
2352 FORDHAM DR		COSTA MESA	CA	92626	6318
2352 HARBOR BLVD	APT 101	COSTA MESA	CA	92626	6600
2352 HARBOR BLVD	APT 203	COSTA MESA	CA	92626	6601
2352 HARBOR BLVD	APT 202	COSTA MESA	CA	92626	6601
2352 MINUTEMAN WAY		COSTA MESA	CA	92626	6576
2352 RUTGERS DR		COSTA MESA	CA	92626	6330
2353 COLLEGE DR		COSTA MESA	CA	92626	6307
2353 COLUMBIA DR		COSTA MESA	CA	92626	6435

2353 LITTLETON CIR		COSTA MESA	CA	92626	6368
2353 PURDUE DR		COSTA MESA	CA	92626	6365
2354 HARBOR BLVD	APT 203	COSTA MESA	CA	92626	6282
2354 HARBOR BLVD	APT 101	COSTA MESA	CA	92626	6282
2354 HARBOR BLVD	APT 202	COSTA MESA	CA	92626	6282
2354 HARBOR BLVD	APT 103	COSTA MESA	CA	92626	6282
2354 LITTLETON CIR		COSTA MESA	CA	92626	6367
2355 COLGATE DR		COSTA MESA	CA	92626	6305
2355 CORNELL DR		COSTA MESA	CA	92626	6311
2355 FORDHAM DR		COSTA MESA	CA	92626	6317
2355 NOTRE DAME RD		COSTA MESA	CA	92626	6441
2355 RUTGERS DR		COSTA MESA	CA	92626	6329
2356 COLGATE DR		COSTA MESA	CA	92626	6306
2356 COLLEGE DR		COSTA MESA	CA	92626	6308
2356 CORNELL DR		COSTA MESA	CA	92626	6312
2356 HARBOR BLVD	APT 104	COSTA MESA	CA	92626	6289
2356 HARBOR BLVD	APT 102	COSTA MESA	CA	92626	6289
2356 HARBOR BLVD	APT 204	COSTA MESA	CA	92626	6289
2356 RUTGERS DR		COSTA MESA	CA	92626	6330
2358 HARBOR BLVD	APT 102	COSTA MESA	CA	92626	6288
2358 HARBOR BLVD	APT 103	COSTA MESA	CA	92626	6288
2358 HARBOR BLVD	APT 104	COSTA MESA	CA	92626	6288
2358 HARBOR BLVD	APT 101	COSTA MESA	CA	92626	6288
2359 COLLEGE DR		COSTA MESA	CA	92626	6307
2359 COLUMBIA DR		COSTA MESA	CA	92626	6435
2359 LITTLETON CIR		COSTA MESA	CA	92626	6368
2359 PURDUE DR		COSTA MESA	CA	92626	6365
236 AMHERST RD		COSTA MESA	CA	92626	6466
236 AVOCADO ST	APT A4	COSTA MESA	CA	92627	1669
236 AVOCADO ST	APT A1	COSTA MESA	CA	92627	1669
236 AVOCADO ST	APT A3	COSTA MESA	CA	92627	1669
236 AVOCADO ST	APT B2	COSTA MESA	CA	92627	1669
236 AVOCADO ST	APT B1	COSTA MESA	CA	92627	1669
236 LOYOLA RD		COSTA MESA	CA	92626	6364
236 TULANE RD		COSTA MESA	CA	92626	6444
236 WAKE FOREST RD		COSTA MESA	CA	92626	6464
2360 HARBOR BLVD	APT 201	COSTA MESA	CA	92626	6298
2360 HARBOR BLVD	APT 102	COSTA MESA	CA	92626	6298
2360 HARBOR BLVD	APT 101	COSTA MESA	CA	92626	6298
2360 LITTLETON CIR		COSTA MESA	CA	92626	6367
2361 COLGATE DR		COSTA MESA	CA	92626	6305
2361 CORNELL DR		COSTA MESA	CA	92626	6343
2361 FORDHAM DR		COSTA MESA	CA	92626	6317
2361 NOTRE DAME RD		COSTA MESA	CA	92626	6441
2361 RUTGERS DR		COSTA MESA	CA	92626	6329
2362 COLGATE DR		COSTA MESA	CA	92626	6306
2362 CORNELL DR		COSTA MESA	CA	92626	6312

2362 FORDHAM DR		COSTA MESA	CA	92626	6318
2362 HARBOR BLVD	APT 104	COSTA MESA	CA	92626	6257
2362 HARBOR BLVD	APT 204	COSTA MESA	CA	92626	6257
2362 HARBOR BLVD	APT 201	COSTA MESA	CA	92626	6257
2362 HARBOR BLVD	APT 101	COSTA MESA	CA	92626	6297
2362 HARBOR BLVD	APT 102	COSTA MESA	CA	92626	6297
2362 HARBOR BLVD	APT 103	COSTA MESA	CA	92626	6297
2362 HARBOR BLVD	APT 202	COSTA MESA	CA	92626	6257
2362 RUTGERS DR		COSTA MESA	CA	92626	6330
2364 COLLEGE DR		COSTA MESA	CA	92626	6308
2364 HARBOR BLVD	APT 202	COSTA MESA	CA	92626	6286
2364 HARBOR BLVD	APT 103	COSTA MESA	CA	92626	6286
2364 HARBOR BLVD	APT 203	COSTA MESA	CA	92626	6286
2364 HARBOR BLVD	APT 104	COSTA MESA	CA	92626	6286
2364 HARBOR BLVD	APT 204	COSTA MESA	CA	92626	6286
2364 HARBOR BLVD	APT 101	COSTA MESA	CA	92626	6286
2364 HARBOR BLVD	APT 102	COSTA MESA	CA	92626	6286
2365 COLGATE DR		COSTA MESA	CA	92626	6305
2365 COLLEGE DR		COSTA MESA	CA	92626	6307
2365 CORNELL DR		COSTA MESA	CA	92626	6343
2365 LITTLETON CIR		COSTA MESA	CA	92626	6368
2365 PURDUE DR		COSTA MESA	CA	92626	6365
2365 RUTGERS DR		COSTA MESA	CA	92626	6329
2366 COLGATE DR		COSTA MESA	CA	92626	6306
2366 CORNELL DR		COSTA MESA	CA	92626	6312
2366 FORDHAM DR		COSTA MESA	CA	92626	6318
2366 HARBOR BLVD	APT 105	COSTA MESA	CA	92626	6602
2366 HARBOR BLVD	APT 201	COSTA MESA	CA	92626	6602
2366 HARBOR BLVD	APT 206	COSTA MESA	CA	92626	6205
2366 HARBOR BLVD	APT 202	COSTA MESA	CA	92626	6205
2366 HARBOR BLVD	APT 102	COSTA MESA	CA	92626	6602
2366 HARBOR BLVD	APT 103	COSTA MESA	CA	92626	6602
2366 HARBOR BLVD	APT 104	COSTA MESA	CA	92626	6602
2366 HARBOR BLVD	APT 204	COSTA MESA	CA	92626	6205
2366 HARBOR BLVD	APT 208	COSTA MESA	CA	92626	6205
2366 HARBOR BLVD	APT 101	COSTA MESA	CA	92626	6602
2366 HARBOR BLVD	APT 205	COSTA MESA	CA	92626	6205
2366 RUTGERS DR		COSTA MESA	CA	92626	6330
2367 ELDEN AVE		COSTA MESA	CA	92627	1558
2368 HARBOR BLVD	APT 104	COSTA MESA	CA	92626	6285
2368 HARBOR BLVD	APT 101	COSTA MESA	CA	92626	6285
237 AMHERST RD		COSTA MESA	CA	92626	6465
237 TULANE RD		COSTA MESA	CA	92626	6443
237 WAKE FOREST RD		COSTA MESA	CA	92626	6463
2370 COLLEGE DR		COSTA MESA	CA	92626	6308
2371 COLLEGE DR		COSTA MESA	CA	92626	6307
2371 COLUMBIA DR		COSTA MESA	CA	92626	6435

2371 CORNELL DR		COSTA MESA	CA	92626	6343
2371 ELDEN AVE		COSTA MESA	CA	92627	1558
2371 FORDHAM DR		COSTA MESA	CA	92626	6317
2371 LITTLETON CIR		COSTA MESA	CA	92626	6368
2371 NOTRE DAME RD		COSTA MESA	CA	92626	6441
2371 PURDUE DR		COSTA MESA	CA	92626	6365
2371 RUTGERS DR		COSTA MESA	CA	92626	6329
2372 COLGATE DR		COSTA MESA	CA	92626	6306
2372 FORDHAM DR		COSTA MESA	CA	92626	6318
2372 RUTGERS DR		COSTA MESA	CA	92626	6330
2374 HARBOR BLVD	APT 202	COSTA MESA	CA	92626	6284
2374 HARBOR BLVD	APT 201	COSTA MESA	CA	92626	6284
2374 HARBOR BLVD	APT 203	COSTA MESA	CA	92626	6284
2374 HARBOR BLVD	APT 102	COSTA MESA	CA	92626	6284
2374 HARBOR BLVD	APT 204	COSTA MESA	CA	92626	6284
2375 COLGATE DR		COSTA MESA	CA	92626	6305
2375 CORNELL DR		COSTA MESA	CA	92626	6343
2375 ELDEN AVE	APT B1	COSTA MESA	CA	92627	6548
2375 ELDEN AVE	APT C1	COSTA MESA	CA	92627	6548
2375 ELDEN AVE	APT A2	COSTA MESA	CA	92627	6548
2375 ELDEN AVE	APT A1	COSTA MESA	CA	92627	6548
2375 ELDEN AVE	APT C2	COSTA MESA	CA	92627	6548
2375 NOTRE DAME RD		COSTA MESA	CA	92626	6441
2375 RUTGERS DR		COSTA MESA	CA	92626	6329
2376 COLLEGE DR		COSTA MESA	CA	92626	6308
2376 HARBOR BLVD	APT 201	COSTA MESA	CA	92626	6291
2376 HARBOR BLVD	APT 202	COSTA MESA	CA	92626	6291
2376 HARBOR BLVD	APT 102	COSTA MESA	CA	92626	6291
2376 HARBOR BLVD	APT 204	COSTA MESA	CA	92626	6291
2376 HARBOR BLVD	APT 203	COSTA MESA	CA	92626	6291
2376 HARBOR BLVD	APT 104	COSTA MESA	CA	92626	6291
2376 HARBOR BLVD	APT 103	COSTA MESA	CA	92626	6291
2376 HARBOR BLVD	APT 101	COSTA MESA	CA	92626	6291
2377 COLLEGE DR		COSTA MESA	CA	92626	6307
2377 FORDHAM DR		COSTA MESA	CA	92626	6317
2377 PURDUE DR		COSTA MESA	CA	92626	6365
2378 COLGATE DR		COSTA MESA	CA	92626	6306
2378 CORNELL DR		COSTA MESA	CA	92626	6312
2378 FORDHAM DR		COSTA MESA	CA	92626	6318
2378 HARBOR BLVD	APT 101	COSTA MESA	CA	92626	6283
2378 HARBOR BLVD	APT 104	COSTA MESA	CA	92626	6283
2378 HARBOR BLVD	APT 103	COSTA MESA	CA	92626	6283
2378 RUTGERS DR		COSTA MESA	CA	92626	6330
2379 ELDEN AVE	APT C	COSTA MESA	CA	92627	1540
2379 ELDEN AVE	APT E	COSTA MESA	CA	92627	1540
2379 ELDEN AVE	APT F	COSTA MESA	CA	92627	1540
2379 ELDEN AVE	APT D	COSTA MESA	CA	92627	1540

2379 ELDEN AVE	APT B	COSTA MESA	CA	92627	1540
2379 ELDEN AVE	APT A	COSTA MESA	CA	92627	1540
238 AVOCADO ST	APT B	COSTA MESA	CA	92627	1605
238 AVOCADO ST	APT E	COSTA MESA	CA	92627	1605
238 AVOCADO ST	APT C	COSTA MESA	CA	92627	1605
238 AVOCADO ST	APT F	COSTA MESA	CA	92627	1605
238 AVOCADO ST	APT D	COSTA MESA	CA	92627	1605
238 AVOCADO ST		COSTA MESA	CA	92627	1605
238 JOANN ST		COSTA MESA	CA	92626	6455
2380 HARBOR BLVD	APT 103	COSTA MESA	CA	92626	6281
2380 HARBOR BLVD	APT 204	COSTA MESA	CA	92626	6281
2380 HARBOR BLVD	APT 102	COSTA MESA	CA	92626	6281
2380 HARBOR BLVD	APT 101	COSTA MESA	CA	92626	6281
2381 COLGATE DR		COSTA MESA	CA	92626	6305
2381 CORNELL DR		COSTA MESA	CA	92626	6343
2381 ELDEN AVE	APT F	COSTA MESA	CA	92627	1539
2381 ELDEN AVE	APT C	COSTA MESA	CA	92627	1539
2381 ELDEN AVE	APT E	COSTA MESA	CA	92627	1539
2381 ELDEN AVE	APT B	COSTA MESA	CA	92627	1539
2381 NOTRE DAME RD		COSTA MESA	CA	92626	6441
2381 RUTGERS DR		COSTA MESA	CA	92626	6329
2382 COLLEGE DR		COSTA MESA	CA	92626	6308
2382 HARBOR BLVD	APT 102	COSTA MESA	CA	92626	6256
2382 HARBOR BLVD	APT 101	COSTA MESA	CA	92626	6256
2382 HARBOR BLVD	APT 203	COSTA MESA	CA	92626	6256
2382 HARBOR BLVD	APT 204	COSTA MESA	CA	92626	6256
2382 HARBOR BLVD	APT 202	COSTA MESA	CA	92626	6256
2382 HARBOR BLVD		COSTA MESA	CA	92626	6275
2382 HARBOR BLVD	APT 103	COSTA MESA	CA	92626	6256
2383 COLLEGE DR		COSTA MESA	CA	92626	6307
2383 COLUMBIA DR		COSTA MESA	CA	92626	6435
2384 COLGATE DR		COSTA MESA	CA	92626	6306
2384 CORNELL DR		COSTA MESA	CA	92626	6312
2384 HARBOR BLVD	APT 104	COSTA MESA	CA	92626	6261
2384 HARBOR BLVD	APT 203	COSTA MESA	CA	92626	6261
2384 HARBOR BLVD	APT 102	COSTA MESA	CA	92626	6261
2384 HARBOR BLVD	APT 201	COSTA MESA	CA	92626	6261
2384 RUTGERS DR		COSTA MESA	CA	92626	6330
2385 COLGATE DR		COSTA MESA	CA	92626	6305
2385 CORNELL DR		COSTA MESA	CA	92626	6343
2385 NOTRE DAME RD		COSTA MESA	CA	92626	6441
2386 COLUMBIA DR		COSTA MESA	CA	92626	6436
2386 HARBOR BLVD	APT 107	COSTA MESA	CA	92626	6276
2386 HARBOR BLVD	APT 203	COSTA MESA	CA	92626	6276
2386 HARBOR BLVD	APT 102	COSTA MESA	CA	92626	6276
2388 COLLEGE DR		COSTA MESA	CA	92626	6308
2389 COLLEGE DR		COSTA MESA	CA	92626	6307

2389 COLUMBIA DR		COSTA MESA	CA	92626	6435
2389 FORDHAM DR		COSTA MESA	CA	92626	6317
239 PRINCETON DR		COSTA MESA	CA	92626	6161
2390 COLGATE DR		COSTA MESA	CA	92626	6306
2390 CORNELL DR		COSTA MESA	CA	92626	6312
2390 ELDEN AVE	APT C	COSTA MESA	CA	92627	1593
2390 ELDEN AVE	APT A	COSTA MESA	CA	92627	1593
2390 ELDEN AVE	APT D	COSTA MESA	CA	92627	1593
2390 ELDEN AVE	APT B	COSTA MESA	CA	92627	1593
2390 FORDHAM DR		COSTA MESA	CA	92626	6318
2390 RUTGERS DR		COSTA MESA	CA	92626	6330
2391 CORNELL DR		COSTA MESA	CA	92626	6343
2391 NOTRE DAME RD		COSTA MESA	CA	92626	6441
2391 RUTGERS DR		COSTA MESA	CA	92626	6329
2394 COLLEGE DR		COSTA MESA	CA	92626	6308
2395 COLLEGE DR		COSTA MESA	CA	92626	6307
2395 COLUMBIA DR		COSTA MESA	CA	92626	6435
2395 FORDHAM DR		COSTA MESA	CA	92626	6317
2397 ELDEN AVE	APT A	COSTA MESA	CA	92627	6566
2397 ELDEN AVE	APT B	COSTA MESA	CA	92627	6566
2398 ELDEN AVE		COSTA MESA	CA	92627	1541
240 AMHERST RD		COSTA MESA	CA	92626	6466
240 AVOCADO ST	APT B	COSTA MESA	CA	92627	1645
240 AVOCADO ST	APT A	COSTA MESA	CA	92627	1645
240 AVOCADO ST	APT D	COSTA MESA	CA	92627	1645
240 AVOCADO ST	APT F	COSTA MESA	CA	92627	1645
240 AVOCADO ST	APT E	COSTA MESA	CA	92627	1645
240 AVOCADO ST		COSTA MESA	CA	92627	1645
240 HANOVER DR		COSTA MESA	CA	92626	6118
240 LOYOLA RD		COSTA MESA	CA	92626	6364
240 TULANE RD		COSTA MESA	CA	92626	6444
2400 ELDEN AVE	APT 14	COSTA MESA	CA	92627	7003
2400 ELDEN AVE	APT 29	COSTA MESA	CA	92627	7005
2400 ELDEN AVE	APT 15	COSTA MESA	CA	92627	7003
2400 ELDEN AVE	APT 24	COSTA MESA	CA	92627	7004
2400 ELDEN AVE	APT 13	COSTA MESA	CA	92627	7003
2400 ELDEN AVE	APT 2	COSTA MESA	CA	92627	7002
2400 ELDEN AVE	APT 12	COSTA MESA	CA	92627	7003
2400 ELDEN AVE	APT 22	COSTA MESA	CA	92627	7004
2400 ELDEN AVE	APT 6	COSTA MESA	CA	92627	7002
2400 ELDEN AVE	APT 27	COSTA MESA	CA	92627	7005
2400 ELDEN AVE	APT 28	COSTA MESA	CA	92627	7005
2400 ELDEN AVE	APT 18	COSTA MESA	CA	92627	7004
2400 ELDEN AVE	APT 31	COSTA MESA	CA	92627	7005
2400 ELDEN AVE	APT 5	COSTA MESA	CA	92627	7002
2400 ELDEN AVE	APT 25	COSTA MESA	CA	92627	7005
2400 ELDEN AVE	APT 10	COSTA MESA	CA	92627	7003

2400 ELDEN AVE	APT 30	COSTA MESA	CA	92627	7005
2400 ELDEN AVE	APT 17	COSTA MESA	CA	92627	7004
2400 ELDEN AVE	APT 8	COSTA MESA	CA	92627	7002
2400 ELDEN AVE	APT 16	COSTA MESA	CA	92627	7003
2400 ELDEN AVE	APT 4	COSTA MESA	CA	92627	7002
2400 ELDEN AVE	APT 9	COSTA MESA	CA	92627	7003
2400 ELDEN AVE	APT 19	COSTA MESA	CA	92627	7004
2400 ELDEN AVE	APT 11	COSTA MESA	CA	92627	7003
2400 ELDEN AVE	APT 32	COSTA MESA	CA	92627	7005
2400 ELDEN AVE	APT 20	COSTA MESA	CA	92627	7004
2400 ELDEN AVE	APT 3	COSTA MESA	CA	92627	7002
2400 HARBOR BLVD	APT 202	COSTA MESA	CA	92626	6207
2400 HARBOR BLVD	APT 203	COSTA MESA	CA	92626	6207
2400 HARBOR BLVD		COSTA MESA	CA	92626	6237
2400 MINUTEMAN WAY		COSTA MESA	CA	92626	6533
2400 NIAGARA WAY		COSTA MESA	CA	92626	6537
2402 COLLEGE DR		COSTA MESA	CA	92626	6331
2402 HARBOR BLVD	APT 207	COSTA MESA	CA	92626	6211
2402 HARBOR BLVD	APT 205	COSTA MESA	CA	92626	6211
2402 HARBOR BLVD	APT 104	COSTA MESA	CA	92626	6249
2402 HARBOR BLVD	APT 106	COSTA MESA	CA	92626	6211
2402 HARBOR BLVD	APT 202	COSTA MESA	CA	92626	6211
2402 HARBOR BLVD	APT 208	COSTA MESA	CA	92626	6211
2402 MINUTEMAN WAY		COSTA MESA	CA	92626	6533
2402 NIAGARA WAY		COSTA MESA	CA	92626	6537
2403 FORDHAM DR		COSTA MESA	CA	92626	6350
2403 RICHMOND WAY		COSTA MESA	CA	92626	6540
2404 HARBOR BLVD	APT 205	COSTA MESA	CA	92626	6212
2404 HARBOR BLVD	APT 102	COSTA MESA	CA	92626	6212
2404 HARBOR BLVD	APT 106	COSTA MESA	CA	92626	6212
2404 HARBOR BLVD	APT 208	COSTA MESA	CA	92626	6212
2404 HARBOR BLVD	APT 107	COSTA MESA	CA	92626	6212
2404 HARBOR BLVD	APT 101	COSTA MESA	CA	92626	6212
2404 HARBOR BLVD	APT 103	COSTA MESA	CA	92626	6212
2404 HARBOR BLVD	APT 105	COSTA MESA	CA	92626	6212
2404 MINUTEMAN WAY		COSTA MESA	CA	92626	6533
2404 NIAGARA WAY		COSTA MESA	CA	92626	6537
2405 RICHMOND WAY		COSTA MESA	CA	92626	6540
2406 HARBOR BLVD	APT 105	COSTA MESA	CA	92626	6213
2406 HARBOR BLVD	APT 203	COSTA MESA	CA	92626	6213
2406 HARBOR BLVD	APT 108	COSTA MESA	CA	92626	6213
2406 HARBOR BLVD	APT 106	COSTA MESA	CA	92626	6213
2406 HARBOR BLVD	APT 102	COSTA MESA	CA	92626	6213
2406 HARBOR BLVD	APT 104	COSTA MESA	CA	92626	6213
2406 HARBOR BLVD	APT 202	COSTA MESA	CA	92626	6213
2406 MINUTEMAN WAY		COSTA MESA	CA	92626	6533
2406 NIAGARA WAY		COSTA MESA	CA	92626	6537

2407 RICHMOND WAY		COSTA MESA	CA	92626	6540
2408 MINUTEMAN WAY		COSTA MESA	CA	92626	6533
2408 NIAGARA WAY		COSTA MESA	CA	92626	6537
2409 COLLEGE DR		COSTA MESA	CA	92626	6309
2409 FORDHAM DR		COSTA MESA	CA	92626	6350
2409 RICHMOND WAY		COSTA MESA	CA	92626	6540
2409 SARATOGA WAY		COSTA MESA	CA	92626	6542
241 AMHERST RD		COSTA MESA	CA	92626	6465
241 HANOVER DR		COSTA MESA	CA	92626	6173
241 TULANE RD		COSTA MESA	CA	92626	6443
241 W WILSON ST	APT 10	COSTA MESA	CA	92627	5632
241 W WILSON ST	APT 1	COSTA MESA	CA	92627	1640
241 W WILSON ST	APT 7	COSTA MESA	CA	92627	5632
241 W WILSON ST	APT 21	COSTA MESA	CA	92627	5634
241 W WILSON ST	APT 23	COSTA MESA	CA	92627	5634
241 W WILSON ST	APT 5	COSTA MESA	CA	92627	1640
241 W WILSON ST	APT 11	COSTA MESA	CA	92627	5632
241 W WILSON ST	APT 18	COSTA MESA	CA	92627	5633
241 W WILSON ST	APT 8	COSTA MESA	CA	92627	5632
241 W WILSON ST	APT 13	COSTA MESA	CA	92627	5633
241 W WILSON ST	APT 2	COSTA MESA	CA	92627	1640
241 W WILSON ST	APT 4	COSTA MESA	CA	92627	1640
241 W WILSON ST	APT 17	COSTA MESA	CA	92627	5633
241 WAKE FOREST RD		COSTA MESA	CA	92626	6463
2410 COLLEGE DR		COSTA MESA	CA	92626	6331
2410 HARBOR BLVD	APT 101	COSTA MESA	CA	92626	6264
2410 HARBOR BLVD		COSTA MESA	CA	92626	6264
2410 HARBOR BLVD	APT 103	COSTA MESA	CA	92626	6264
2410 HARBOR BLVD	APT 201	COSTA MESA	CA	92626	6264
2410 NIAGARA WAY		COSTA MESA	CA	92626	6537
2410 SARATOGA WAY		COSTA MESA	CA	92626	6543
2411 RICHMOND WAY		COSTA MESA	CA	92626	6540
2411 SARATOGA WAY		COSTA MESA	CA	92626	6542
2412 HARBOR BLVD	APT 204	COSTA MESA	CA	92626	6214
2412 HARBOR BLVD	APT 208	COSTA MESA	CA	92626	6214
2412 HARBOR BLVD	APT 206	COSTA MESA	CA	92626	6214
2412 HARBOR BLVD	APT 103	COSTA MESA	CA	92626	6214
2412 HARBOR BLVD	APT 203	COSTA MESA	CA	92626	6214
2412 HARBOR BLVD	APT 101	COSTA MESA	CA	92626	6214
2412 NIAGARA WAY		COSTA MESA	CA	92626	6537
2412 RICHMOND WAY		COSTA MESA	CA	92626	6541
2412 SARATOGA WAY		COSTA MESA	CA	92626	6543
2413 MINUTEMAN WAY		COSTA MESA	CA	92626	6532
2413 RICHMOND WAY		COSTA MESA	CA	92626	6540
2413 SARATOGA WAY		COSTA MESA	CA	92626	6542
2414 COLLEGE DR		COSTA MESA	CA	92626	6331
2414 HARBOR BLVD	APT 101	COSTA MESA	CA	92626	6290

2414 HARBOR BLVD	APT 102	COSTA MESA	CA	92626	6290
2414 MINUTEMAN WAY		COSTA MESA	CA	92626	6577
2414 NIAGARA WAY		COSTA MESA	CA	92626	6537
2414 RICHMOND WAY		COSTA MESA	CA	92626	6541
2414 SARATOGA WAY		COSTA MESA	CA	92626	6543
2415 COLLEGE DR		COSTA MESA	CA	92626	6309
2415 FORDHAM DR		COSTA MESA	CA	92626	6350
2415 MINUTEMAN WAY		COSTA MESA	CA	92626	6532
2415 RICHMOND WAY		COSTA MESA	CA	92626	6540
2415 SARATOGA WAY		COSTA MESA	CA	92626	6542
2416 MINUTEMAN WAY		COSTA MESA	CA	92626	6577
2416 RICHMOND WAY		COSTA MESA	CA	92626	6541
2416 SARATOGA WAY		COSTA MESA	CA	92626	6543
2417 ELDEN AVE	APT B	COSTA MESA	CA	92627	1376
2417 ELDEN AVE	APT A	COSTA MESA	CA	92627	1376
2417 ELDEN AVE	APT H	COSTA MESA	CA	92627	5194
2417 ELDEN AVE	APT J	COSTA MESA	CA	92627	5194
2417 ELDEN AVE	APT K	COSTA MESA	CA	92627	5194
2417 ELDEN AVE	APT E	COSTA MESA	CA	92627	1376
2417 ELDEN AVE	APT F	COSTA MESA	CA	92627	1376
2417 ELDEN AVE	APT L	COSTA MESA	CA	92627	5194
2417 ELDEN AVE	APT G	COSTA MESA	CA	92627	5194
2417 MINUTEMAN WAY		COSTA MESA	CA	92626	6532
2417 RICHMOND WAY		COSTA MESA	CA	92626	6540
2417 SARATOGA WAY		COSTA MESA	CA	92626	6542
2418 MINUTEMAN WAY		COSTA MESA	CA	92626	6577
2418 NIAGARA WAY		COSTA MESA	CA	92626	6537
2418 RICHMOND WAY		COSTA MESA	CA	92626	6541
2418 SARATOGA WAY		COSTA MESA	CA	92626	6543
2419 MINUTEMAN WAY		COSTA MESA	CA	92626	6532
2419 RICHMOND WAY		COSTA MESA	CA	92626	6540
2419 SARATOGA WAY		COSTA MESA	CA	92626	6542
242 JOANN ST		COSTA MESA	CA	92626	6455
2420 MINUTEMAN WAY		COSTA MESA	CA	92626	6577
2420 NIAGARA WAY		COSTA MESA	CA	92626	6537
2420 RICHMOND WAY		COSTA MESA	CA	92626	6541
2420 SARATOGA WAY		COSTA MESA	CA	92626	6543
2421 COLLEGE DR		COSTA MESA	CA	92626	6309
2421 ELDEN AVE	APT B	COSTA MESA	CA	92627	5111
2421 ELDEN AVE	APT 3	COSTA MESA	CA	92627	5111
2421 ELDEN AVE	APT C	COSTA MESA	CA	92627	5111
2421 ELDEN AVE	APT 2	COSTA MESA	CA	92627	5111
2421 RICHMOND WAY		COSTA MESA	CA	92626	6540
2421 SARATOGA WAY		COSTA MESA	CA	92626	6542
2422 MINUTEMAN WAY		COSTA MESA	CA	92626	6577
2422 NIAGARA WAY		COSTA MESA	CA	92626	6537
2422 RICHMOND WAY		COSTA MESA	CA	92626	6541

2422 SARATOGA WAY		COSTA MESA	CA	92626	6543
2423 ANDOVER PL		COSTA MESA	CA	92626	6301
2423 MINUTEMAN WAY		COSTA MESA	CA	92626	6532
2423 RICHMOND WAY		COSTA MESA	CA	92626	6540
2423 SARATOGA WAY		COSTA MESA	CA	92626	6542
2424 ANDOVER PL		COSTA MESA	CA	92626	6302
2425 BOWDOIN PL		COSTA MESA	CA	92626	6303
2425 DUKE PL		COSTA MESA	CA	92626	6313
2426 COLLEGE DR		COSTA MESA	CA	92626	6310
2426 ELDEN AVE	APT B	COSTA MESA	CA	92627	5176
2426 ELDEN AVE	APT D	COSTA MESA	CA	92627	5176
2426 ELDEN AVE	APT C	COSTA MESA	CA	92627	5176
2426 ELDEN AVE	APT A	COSTA MESA	CA	92627	5176
2426 ELDEN AVE	APT E	COSTA MESA	CA	92627	5176
2426 FORDHAM DR		COSTA MESA	CA	92626	6320
2426 NEWPORT BLVD	APT 3	COSTA MESA	CA	92627	5128
2426 NEWPORT BLVD	APT 5	COSTA MESA	CA	92627	5128
2426 VASSAR PL		COSTA MESA	CA	92626	6344
2427 COLLEGE DR		COSTA MESA	CA	92626	6309
2427 FORDHAM DR		COSTA MESA	CA	92626	6319
2427 VASSAR PL		COSTA MESA	CA	92626	6344
2428 BOWDOIN PL		COSTA MESA	CA	92626	6304
2429 ANDOVER PL		COSTA MESA	CA	92626	6301
2429 LITTLETON PL		COSTA MESA	CA	92626	6321
2430 ANDOVER PL		COSTA MESA	CA	92626	6302
2430 DUKE PL		COSTA MESA	CA	92626	6314
2430 LITTLETON PL		COSTA MESA	CA	92626	6322
2431 BOWDOIN PL		COSTA MESA	CA	92626	6303
2431 DUKE PL		COSTA MESA	CA	92626	6313
2432 BOWDOIN PL		COSTA MESA	CA	92626	6304
2432 COLLEGE DR		COSTA MESA	CA	92626	6310
2432 FORDHAM DR		COSTA MESA	CA	92626	6320
2432 NEWPORT BLVD		COSTA MESA	CA	92627	1316
2433 COLLEGE DR		COSTA MESA	CA	92626	6309
2433 FORDHAM DR		COSTA MESA	CA	92626	6319
2433 LITTLETON PL		COSTA MESA	CA	92626	6321
2433 VASSAR PL		COSTA MESA	CA	92626	6344
2434 NEWPORT BLVD		COSTA MESA	CA	92627	1316
2435 ANDOVER PL		COSTA MESA	CA	92626	6301
2436 ANDOVER PL		COSTA MESA	CA	92626	6302
2436 LITTLETON PL		COSTA MESA	CA	92626	6322
2436 NEWPORT BLVD		COSTA MESA	CA	92627	1316
2436 VASSAR PL		COSTA MESA	CA	92626	6344
2437 COLLEGE DR		COSTA MESA	CA	92626	6309
2437 DUKE PL		COSTA MESA	CA	92626	6313
2437 ELDEN AVE	APT B1	COSTA MESA	CA	92627	5112
2437 ELDEN AVE	APT C2	COSTA MESA	CA	92627	5112

2437 ELDEN AVE	APT A2	COSTA MESA	CA	92627	5112
2437 ELDEN AVE	APT C1	COSTA MESA	CA	92627	5112
2437 LITTLETON PL		COSTA MESA	CA	92626	6321
2438 BOWDOIN PL		COSTA MESA	CA	92626	6304
2438 COLLEGE DR		COSTA MESA	CA	92626	6310
2438 FORDHAM DR		COSTA MESA	CA	92626	6320
2438 NEWPORT BLVD		COSTA MESA	CA	92627	1316
2439 VASSAR PL		COSTA MESA	CA	92626	6344
244 BUCKNELL RD		COSTA MESA	CA	92626	6137
244 HANOVER DR		COSTA MESA	CA	92626	6118
244 WAKE FOREST RD		COSTA MESA	CA	92626	6464
2440 DUKE PL		COSTA MESA	CA	92626	6314
2440 NEWPORT BLVD		COSTA MESA	CA	92627	1316
2441 BOWDOIN PL		COSTA MESA	CA	92626	6303
2441 DUKE PL		COSTA MESA	CA	92626	6313
2441 ELDEN AVE	UNIT A	COSTA MESA	CA	92627	7437
2441 ELDEN AVE	UNIT D	COSTA MESA	CA	92627	7437
2441 ELDEN AVE	UNIT C	COSTA MESA	CA	92627	7437
2441 ELDEN AVE	UNIT B	COSTA MESA	CA	92627	7437
2442 ANDOVER PL		COSTA MESA	CA	92626	6302
2442 ELDEN AVE	UNIT B5	COSTA MESA	CA	92627	1303
2442 ELDEN AVE	UNIT B3	COSTA MESA	CA	92627	1303
2442 ELDEN AVE	UNIT B6	COSTA MESA	CA	92627	1303
2442 ELDEN AVE	UNIT B2	COSTA MESA	CA	92627	1303
2442 ELDEN AVE	UNIT C5	COSTA MESA	CA	92627	1388
2442 ELDEN AVE	UNIT B7	COSTA MESA	CA	92627	1388
2442 ELDEN AVE	UNIT B4	COSTA MESA	CA	92627	1303
2442 ELDEN AVE	UNIT C2	COSTA MESA	CA	92627	1388
2442 ELDEN AVE	UNIT C1	COSTA MESA	CA	92627	1388
2442 ELDEN AVE	UNIT C3	COSTA MESA	CA	92627	1388
2442 ELDEN AVE	UNIT C4	COSTA MESA	CA	92627	1388
2442 ELDEN AVE	UNIT B1	COSTA MESA	CA	92627	1303
2442 LITTLETON PL		COSTA MESA	CA	92626	6322
2442 NEWPORT BLVD		COSTA MESA	CA	92627	1316
2442 VASSAR PL		COSTA MESA	CA	92626	6344
2443 ANDOVER PL		COSTA MESA	CA	92626	6301
2443 COLLEGE DR		COSTA MESA	CA	92626	6309
2443 FORDHAM DR		COSTA MESA	CA	92626	6319
2443 LITTLETON PL		COSTA MESA	CA	92626	6321
2443 VASSAR PL		COSTA MESA	CA	92626	6344
2444 BOWDOIN PL		COSTA MESA	CA	92626	6304
2444 COLLEGE DR		COSTA MESA	CA	92626	6310
2444 FORDHAM DR		COSTA MESA	CA	92626	6320
2445 ELDEN AVE	APT D	COSTA MESA	CA	92627	1350
2445 ELDEN AVE	APT I	COSTA MESA	CA	92627	5105
2445 ELDEN AVE	APT H	COSTA MESA	CA	92627	5105
2445 ELDEN AVE	APT A	COSTA MESA	CA	92627	1350

2445 ELDEN AVE	APT K	COSTA MESA	CA	92627	5105
2445 ELDEN AVE	APT C	COSTA MESA	CA	92627	1350
2445 ELDEN AVE	APT N	COSTA MESA	CA	92627	5105
2445 ELDEN AVE	APT F	COSTA MESA	CA	92627	1350
2445 ELDEN AVE	APT J	COSTA MESA	CA	92627	5105
2446 ELDEN AVE	APT B1	COSTA MESA	CA	92627	5113
2446 ELDEN AVE	APT B3	COSTA MESA	CA	92627	5113
2446 ELDEN AVE	APT B2	COSTA MESA	CA	92627	5113
2446 ELDEN AVE	APT A2	COSTA MESA	CA	92627	5113
2446 ELDEN AVE	APT A4	COSTA MESA	CA	92627	5113
2446 NEWPORT BLVD		COSTA MESA	CA	92627	1316
2447 ELDEN AVE	APT A1	COSTA MESA	CA	92627	1347
2447 ELDEN AVE	APT B4	COSTA MESA	CA	92627	1347
2447 ELDEN AVE	APT B2	COSTA MESA	CA	92627	1347
2447 ELDEN AVE	APT C4	COSTA MESA	CA	92627	1347
2447 ELDEN AVE	APT B3	COSTA MESA	CA	92627	1347
2447 ELDEN AVE	APT A2	COSTA MESA	CA	92627	1347
2447 ELDEN AVE	APT C3	COSTA MESA	CA	92627	1347
2447 ELDEN AVE	APT C2	COSTA MESA	CA	92627	1347
2447 ELDEN AVE	APT A4	COSTA MESA	CA	92627	1347
2448 ANDOVER PL		COSTA MESA	CA	92626	6302
2448 ELDEN AVE	APT C1	COSTA MESA	CA	92627	5199
2448 ELDEN AVE	APT A1	COSTA MESA	CA	92627	7436
2448 ELDEN AVE	APT A2	COSTA MESA	CA	92627	7436
2448 ELDEN AVE	APT C2	COSTA MESA	CA	92627	5199
2448 ELDEN AVE	APT B2	COSTA MESA	CA	92627	5199
2448 ELDEN AVE	APT B1	COSTA MESA	CA	92627	7436
2448 LITTLETON PL		COSTA MESA	CA	92626	6322
2448 NEWPORT BLVD		COSTA MESA	CA	92627	1316
2448 VASSAR PL		COSTA MESA	CA	92626	6344
2449 ANDOVER PL		COSTA MESA	CA	92626	6301
2449 COLLEGE DR		COSTA MESA	CA	92626	6309
2449 DUKE PL		COSTA MESA	CA	92626	6313
2449 FORDHAM DR		COSTA MESA	CA	92626	6319
2449 LITTLETON PL		COSTA MESA	CA	92626	6321
245 AMHERST RD		COSTA MESA	CA	92626	6465
245 HANOVER DR		COSTA MESA	CA	92626	6173
245 JOANN ST		COSTA MESA	CA	92626	6449
245 PRINCETON DR		COSTA MESA	CA	92626	6161
245 TULANE RD		COSTA MESA	CA	92626	6443
245 WAKE FOREST RD		COSTA MESA	CA	92626	6463
2450 BOWDOIN PL		COSTA MESA	CA	92626	6304
2450 COLLEGE DR		COSTA MESA	CA	92626	6310
2450 DUKE PL		COSTA MESA	CA	92626	6314
2450 ELDEN AVE	UNIT B	COSTA MESA	CA	92627	7435
2450 ELDEN AVE	UNIT E	COSTA MESA	CA	92627	7435
2450 ELDEN AVE	UNIT A	COSTA MESA	CA	92627	7435

2450 ELDEN AVE	UNIT C	COSTA MESA	CA	92627	7435
2450 ELDEN AVE	UNIT D	COSTA MESA	CA	92627	7435
2450 ELDEN AVE	UNIT F	COSTA MESA	CA	92627	7435
2450 ELDEN AVE	UNIT J	COSTA MESA	CA	92627	7435
2450 ELDEN AVE	UNIT G	COSTA MESA	CA	92627	7435
2450 ELDEN AVE	UNIT K	COSTA MESA	CA	92627	7435
2450 FORDHAM DR		COSTA MESA	CA	92626	6320
2450 NEWPORT BLVD	APT 138	COSTA MESA	CA	92627	5184
2450 NEWPORT BLVD	APT 139	COSTA MESA	CA	92627	5184
2450 NEWPORT BLVD	APT 116	COSTA MESA	CA	92627	5181
2450 NEWPORT BLVD	APT 220	COSTA MESA	CA	92627	5188
2450 NEWPORT BLVD	APT 214	COSTA MESA	CA	92627	5187
2450 NEWPORT BLVD	APT 136	COSTA MESA	CA	92627	5184
2450 NEWPORT BLVD	APT 142	COSTA MESA	CA	92627	5185
2450 NEWPORT BLVD	APT 234	COSTA MESA	CA	92627	5190
2450 NEWPORT BLVD	APT 143	COSTA MESA	CA	92627	5185
2450 NEWPORT BLVD	APT 213	COSTA MESA	CA	92627	5187
2450 NEWPORT BLVD	APT 112	COSTA MESA	CA	92627	5180
2450 NEWPORT BLVD	APT 128	COSTA MESA	CA	92627	5183
2450 NEWPORT BLVD	APT 125	COSTA MESA	CA	92627	5182
2450 NEWPORT BLVD	APT 110	COSTA MESA	CA	92627	5180
2450 NEWPORT BLVD	APT 241	COSTA MESA	CA	92627	5191
2450 NEWPORT BLVD	APT 118	COSTA MESA	CA	92627	5181
2450 NEWPORT BLVD	APT 144	COSTA MESA	CA	92627	5185
2450 NEWPORT BLVD	APT 108	COSTA MESA	CA	92627	5180
2450 NEWPORT BLVD	APT 115	COSTA MESA	CA	92627	5181
2450 NEWPORT BLVD	APT 237	COSTA MESA	CA	92627	5191
2450 NEWPORT BLVD	APT 102	COSTA MESA	CA	92627	5133
2450 NEWPORT BLVD	APT 111	COSTA MESA	CA	92627	5180
2450 NEWPORT BLVD	APT 122	COSTA MESA	CA	92627	5182
2450 NEWPORT BLVD	APT 131	COSTA MESA	CA	92627	5183
2450 NEWPORT BLVD	APT 206	COSTA MESA	CA	92627	5186
2450 NEWPORT BLVD	APT 210	COSTA MESA	CA	92627	5187
2450 NEWPORT BLVD	APT 215	COSTA MESA	CA	92627	5187
2450 NEWPORT BLVD	APT 221	COSTA MESA	CA	92627	5188
2450 NEWPORT BLVD	APT 243	COSTA MESA	CA	92627	5192
2450 NEWPORT BLVD	APT 218	COSTA MESA	CA	92627	5188
2450 NEWPORT BLVD	APT 247	COSTA MESA	CA	92627	5192
2450 NEWPORT BLVD	APT 248	COSTA MESA	CA	92627	5192
2450 NEWPORT BLVD	APT 222	COSTA MESA	CA	92627	5188
2450 NEWPORT BLVD	APT 242	COSTA MESA	CA	92627	5192
2450 NEWPORT BLVD	APT 137	COSTA MESA	CA	92627	5184
2450 NEWPORT BLVD	APT 202	COSTA MESA	CA	92627	5186
2450 NEWPORT BLVD	APT 126	COSTA MESA	CA	92627	5182
2450 NEWPORT BLVD	APT 203	COSTA MESA	CA	92627	5186
2450 NEWPORT BLVD		COSTA MESA	CA	92627	5132
2450 NEWPORT BLVD	APT 245	COSTA MESA	CA	92627	5192

2450 NEWPORT BLVD	APT 246	COSTA MESA	CA	92627	5192
2450 NEWPORT BLVD	APT 225	COSTA MESA	CA	92627	5189
2450 NEWPORT BLVD	APT 231	COSTA MESA	CA	92627	5190
2450 NEWPORT BLVD	APT 127	COSTA MESA	CA	92627	5183
2450 NEWPORT BLVD	APT 107	COSTA MESA	CA	92627	5180
2450 NEWPORT BLVD	APT 114	COSTA MESA	CA	92627	5181
2451 ELDEN AVE	APT 3	COSTA MESA	CA	92627	5108
2451 ELDEN AVE	APT 2	COSTA MESA	CA	92627	5108
2451 ELDEN AVE	APT 1	COSTA MESA	CA	92627	5108
2455 ELDEN AVE		COSTA MESA	CA	92627	1327
2457 ELDEN AVE		COSTA MESA	CA	92627	1327
2459 ELDEN AVE		COSTA MESA	CA	92627	1327
246 BOWLING GREEN DR		COSTA MESA	CA	92626	6105
246 JOANN ST		COSTA MESA	CA	92626	6455
246 LOYOLA RD		COSTA MESA	CA	92626	6364
246 TULANE RD		COSTA MESA	CA	92626	6444
2460 FAIRBROOK WAY		COSTA MESA	CA	92626	6573
2462 FAIRBROOK WAY		COSTA MESA	CA	92626	6573
2463 ELDEN AVE	APT B	COSTA MESA	CA	92627	7443
2463 ELDEN AVE	APT D	COSTA MESA	CA	92627	7443
2463 ELDEN AVE	APT C	COSTA MESA	CA	92627	7443
2465 ELDEN AVE	APT B	COSTA MESA	CA	92627	5116
2465 ELDEN AVE	APT F	COSTA MESA	CA	92627	5116
2465 ELDEN AVE	APT E	COSTA MESA	CA	92627	5116
2465 ELDEN AVE	APT C	COSTA MESA	CA	92627	5116
2465 ELDEN AVE	APT D	COSTA MESA	CA	92627	5116
2466 FAIRBROOK WAY		COSTA MESA	CA	92626	6573
2468 FAIRBROOK WAY		COSTA MESA	CA	92626	6573
2470 FAIRBROOK WAY		COSTA MESA	CA	92626	6573
2470 NEWPORT BLVD		COSTA MESA	CA	92627	1316
2472 ELDEN AVE	APT C	COSTA MESA	CA	92627	5118
2472 ELDEN AVE	APT F	COSTA MESA	CA	92627	5118
2472 ELDEN AVE	APT A	COSTA MESA	CA	92627	5118
2472 ELDEN AVE	APT B	COSTA MESA	CA	92627	5118
2472 ELDEN AVE	APT E	COSTA MESA	CA	92627	5118
2472 ELDEN AVE	APT D	COSTA MESA	CA	92627	5118
2474 ELDEN AVE	APT F	COSTA MESA	CA	92627	5126
2474 ELDEN AVE	APT E	COSTA MESA	CA	92627	5126
2476 ELDEN AVE		COSTA MESA	CA	92627	5170
2477 ELDEN AVE	APT C2	COSTA MESA	CA	92627	1390
2477 ELDEN AVE	APT C1	COSTA MESA	CA	92627	1390
2477 ELDEN AVE	APT C3	COSTA MESA	CA	92627	1390
2477 ELDEN AVE	APT A	COSTA MESA	CA	92627	1390
2479 ELDEN AVE	APT D	COSTA MESA	CA	92627	5124
2479 ELDEN AVE	APT C	COSTA MESA	CA	92627	5124
2479 ELDEN AVE	APT B	COSTA MESA	CA	92627	5124
2479 ELDEN AVE	APT F	COSTA MESA	CA	92627	5124

2479 ELDEN AVE	APT A	COSTA MESA	CA	92627	5124
248 PRINCETON DR		COSTA MESA	CA	92626	6166
248 WAKE FOREST RD		COSTA MESA	CA	92626	6464
2480 ELDEN AVE		COSTA MESA	CA	92627	5170
2480 ELDEN AVE	# A	COSTA MESA	CA	92627	5170
2480 FAIRVIEW WAY		COSTA MESA	CA	92626	6587
2481 ELDEN AVE	APT A	COSTA MESA	CA	92627	5125
2481 ELDEN AVE	APT D	COSTA MESA	CA	92627	5125
2481 ELDEN AVE	APT C	COSTA MESA	CA	92627	5125
2481 ELDEN AVE	APT G	COSTA MESA	CA	92627	5125
2481 ELDEN AVE	APT E	COSTA MESA	CA	92627	5125
2482 FAIRVIEW WAY		COSTA MESA	CA	92626	6587
2484 FAIRVIEW WAY		COSTA MESA	CA	92626	6587
249 AMHERST RD		COSTA MESA	CA	92626	6465
249 HANOVER DR		COSTA MESA	CA	92626	6173
249 JOANN ST		COSTA MESA	CA	92626	6449
249 PRINCETON DR		COSTA MESA	CA	92626	6161
249 WAKE FOREST RD		COSTA MESA	CA	92626	6463
2497 ELDEN AVE		COSTA MESA	CA	92627	1327
250 BUCKNELL RD		COSTA MESA	CA	92626	6137
250 HANOVER DR		COSTA MESA	CA	92626	6118
250 LOYOLA RD		COSTA MESA	CA	92626	6364
250 VILLANOVA RD		COSTA MESA	CA	92626	6332
2500 MERRIMAC WAY		COSTA MESA	CA	92626	6837
2500 SYCAMORE LN		COSTA MESA	CA	92627	1364
2501 CHRISTOPHER LN		COSTA MESA	CA	92626	6793
2502 CARNEGIE AVE		COSTA MESA	CA	92626	6109
2502 CHRISTOPHER LN		COSTA MESA	CA	92626	6750
2502 CORNERSTONE LN		COSTA MESA	CA	92626	6794
2502 SYCAMORE LN		COSTA MESA	CA	92627	1364
2504 CHRISTOPHER LN		COSTA MESA	CA	92626	6750
2504 CORNERSTONE LN		COSTA MESA	CA	92626	6794
2504 MARK LN		COSTA MESA	CA	92626	6701
2504 SYCAMORE LN		COSTA MESA	CA	92627	1364
2505 ELDEN AVE		COSTA MESA	CA	92627	1329
2506 CHRISTOPHER LN		COSTA MESA	CA	92626	6750
2506 COLBY PL		COSTA MESA	CA	92626	6142
2506 CORNERSTONE LN		COSTA MESA	CA	92626	6794
2506 FORDHAM DR		COSTA MESA	CA	92626	6114
2506 LEHIGH PL		COSTA MESA	CA	92626	6121
2506 SYCAMORE LN		COSTA MESA	CA	92627	1364
2507 ANDOVER PL		COSTA MESA	CA	92626	6337
2507 BOWDOIN PL		COSTA MESA	CA	92626	6338
2507 COLBY PL		COSTA MESA	CA	92626	6142
2507 DUKE PL		COSTA MESA	CA	92626	6339
2507 FORDHAM DR		COSTA MESA	CA	92626	6113
2507 LEHIGH PL		COSTA MESA	CA	92626	6121

2507 LOYOLA RD		COSTA MESA	CA	92626	6341
2507 VASSAR PL		COSTA MESA	CA	92626	6345
2508 ALDER LN		COSTA MESA	CA	92627	1363
2508 ANDOVER PL		COSTA MESA	CA	92626	6337
2508 CORNERSTONE LN		COSTA MESA	CA	92626	6794
2508 DUKE PL		COSTA MESA	CA	92626	6339
2508 MARK LN		COSTA MESA	CA	92626	6701
2508 VASSAR PL		COSTA MESA	CA	92626	6345
2509 ALDER LN		COSTA MESA	CA	92627	1396
2509 CHRISTOPHER LN		COSTA MESA	CA	92626	6793
2509 KINCAID DR	APT 206	COSTA MESA	CA	92626	6739
2509 KINCAID DR	APT 104	COSTA MESA	CA	92626	6736
2509 KINCAID DR	APT 208	COSTA MESA	CA	92626	6739
2509 KINCAID DR	APT 106	COSTA MESA	CA	92626	6737
2509 KINCAID DR	APT 201	COSTA MESA	CA	92626	6738
2509 KINCAID DR	APT 107	COSTA MESA	CA	92626	6737
2509 KINCAID DR	APT 203	COSTA MESA	CA	92626	6738
2509 ORANGE AVE		COSTA MESA	CA	92627	1320
251 NASSAU RD		COSTA MESA	CA	92626	6325
2510 ALDER LN		COSTA MESA	CA	92627	1363
2510 CARNEGIE AVE		COSTA MESA	CA	92626	6109
2510 CHRISTOPHER LN		COSTA MESA	CA	92626	6750
2510 CORNERSTONE LN		COSTA MESA	CA	92626	6794
2510 ELDEN AVE		COSTA MESA	CA	92627	1330
2510 LOYOLA RD		COSTA MESA	CA	92626	6342
2511 ALDER LN		COSTA MESA	CA	92627	1396
2511 ANDOVER PL		COSTA MESA	CA	92626	6337
2511 BOWDOIN PL		COSTA MESA	CA	92626	6338
2511 CHRISTOPHER LN		COSTA MESA	CA	92626	6793
2511 DUKE PL		COSTA MESA	CA	92626	6339
2511 LOYOLA RD		COSTA MESA	CA	92626	6341
2511 VASSAR PL		COSTA MESA	CA	92626	6345
2512 ALDER LN		COSTA MESA	CA	92627	1363
2512 ANDOVER PL		COSTA MESA	CA	92626	6337
2512 BOWDOIN PL		COSTA MESA	CA	92626	6338
2512 CHRISTOPHER LN		COSTA MESA	CA	92626	6750
2512 COLBY PL		COSTA MESA	CA	92626	6142
2512 CORNERSTONE LN		COSTA MESA	CA	92626	6794
2512 DUKE PL		COSTA MESA	CA	92626	6339
2512 FORDHAM DR		COSTA MESA	CA	92626	6114
2512 LEHIGH PL		COSTA MESA	CA	92626	6121
2512 MARK LN		COSTA MESA	CA	92626	6701
2513 ALDER LN		COSTA MESA	CA	92627	1396
2513 COLBY PL		COSTA MESA	CA	92626	6142
2513 FORDHAM DR		COSTA MESA	CA	92626	6113
2513 LEHIGH PL		COSTA MESA	CA	92626	6121
2513 LITTLETON PL		COSTA MESA	CA	92626	6340

2514 ALDER LN		COSTA MESA	CA	92627	1363
2514 LOYOLA RD		COSTA MESA	CA	92626	6342
2515 ALDER LN		COSTA MESA	CA	92627	1396
2515 ANDOVER PL		COSTA MESA	CA	92626	6337
2515 BOWDOIN PL		COSTA MESA	CA	92626	6338
2515 DUKE PL		COSTA MESA	CA	92626	6339
2515 ELDEN AVE	APT A	COSTA MESA	CA	92627	7442
2515 ELDEN AVE		COSTA MESA	CA	92627	7451
2515 ELDEN AVE	APT C	COSTA MESA	CA	92627	7442
2515 ELDEN AVE	APT B	COSTA MESA	CA	92627	7442
2515 LOYOLA RD		COSTA MESA	CA	92626	6341
2515 MERRIMAC WAY	APT 104	COSTA MESA	CA	92626	6703
2515 MERRIMAC WAY	APT 206	COSTA MESA	CA	92626	6706
2515 MERRIMAC WAY	APT 105	COSTA MESA	CA	92626	6704
2515 MERRIMAC WAY	APT 107	COSTA MESA	CA	92626	6704
2515 MERRIMAC WAY	APT 201	COSTA MESA	CA	92626	6705
2515 MERRIMAC WAY	APT 205	COSTA MESA	CA	92626	6706
2515 MERRIMAC WAY	APT 204	COSTA MESA	CA	92626	6705
2515 MERRIMAC WAY	APT 208	COSTA MESA	CA	92626	6706
2515 MERRIMAC WAY	APT 101	COSTA MESA	CA	92626	6703
2515 MERRIMAC WAY	APT 106	COSTA MESA	CA	92626	6704
2515 MERRIMAC WAY	APT 103	COSTA MESA	CA	92626	6703
2515 ORANGE AVE	APT B	COSTA MESA	CA	92627	5197
2515 ORANGE AVE	APT A	COSTA MESA	CA	92627	5197
2515 VASSAR PL		COSTA MESA	CA	92626	6345
2516 ALDER LN		COSTA MESA	CA	92627	1363
2516 BOWDOIN PL		COSTA MESA	CA	92626	6338
2516 CORNERSTONE LN		COSTA MESA	CA	92626	6794
2516 DUKE PL		COSTA MESA	CA	92626	6339
2516 ELDEN AVE		COSTA MESA	CA	92627	1330
2516 KINCAID DR	APT 102	COSTA MESA	CA	92626	6731
2516 KINCAID DR	APT 206	COSTA MESA	CA	92626	6734
2516 KINCAID DR	APT 101	COSTA MESA	CA	92626	6731
2516 KINCAID DR	APT 106	COSTA MESA	CA	92626	6732
2516 KINCAID DR	APT 104	COSTA MESA	CA	92626	6731
2516 KINCAID DR	APT 107	COSTA MESA	CA	92626	6732
2516 KINCAID DR	APT 203	COSTA MESA	CA	92626	6733
2516 MARK LN		COSTA MESA	CA	92626	6701
2518 CARNEGIE AVE		COSTA MESA	CA	92626	6109
2518 COLBY PL		COSTA MESA	CA	92626	6142
2518 CORNERSTONE LN		COSTA MESA	CA	92626	6794
2518 ELDEN AVE	APT A1	COSTA MESA	CA	92627	1301
2518 ELDEN AVE	APT C2	COSTA MESA	CA	92627	1301
2518 ELDEN AVE	APT C1	COSTA MESA	CA	92627	1301
2518 ELDEN AVE	APT B2	COSTA MESA	CA	92627	1301
2518 ELDEN AVE	APT A2	COSTA MESA	CA	92627	1301
2518 FORDHAM DR		COSTA MESA	CA	92626	6114

2518 LEHIGH PL		COSTA MESA	CA	92626	6121
2518 LITTLETON PL		COSTA MESA	CA	92626	6340
2518 LOYOLA RD		COSTA MESA	CA	92626	6342
2519 ANDOVER PL		COSTA MESA	CA	92626	6337
2519 BOWDOIN PL		COSTA MESA	CA	92626	6338
2519 COLBY PL		COSTA MESA	CA	92626	6142
2519 COLUMBIA DR		COSTA MESA	CA	92626	6110
2519 CORNERSTONE LN		COSTA MESA	CA	92626	6795
2519 DUKE PL		COSTA MESA	CA	92626	6339
2519 FORDHAM DR		COSTA MESA	CA	92626	6113
2519 KINCAID DR	APT 205	COSTA MESA	CA	92626	6744
2519 KINCAID DR	APT 102	COSTA MESA	CA	92626	6741
2519 KINCAID DR	APT 208	COSTA MESA	CA	92626	6744
2519 KINCAID DR	APT 104	COSTA MESA	CA	92626	6741
2519 KINCAID DR	APT 201	COSTA MESA	CA	92626	6743
2519 KINCAID DR	APT 108	COSTA MESA	CA	92626	6742
2519 KINCAID DR	APT 105	COSTA MESA	CA	92626	6742
2519 KINCAID DR	APT 101	COSTA MESA	CA	92626	6741
2519 LEHIGH PL		COSTA MESA	CA	92626	6121
2519 LITTLETON PL		COSTA MESA	CA	92626	6340
2519 LOYOLA RD		COSTA MESA	CA	92626	6341
252 BOWLING GREEN DR		COSTA MESA	CA	92626	6105
252 WAKE FOREST RD		COSTA MESA	CA	92626	6464
2520 ANDOVER PL		COSTA MESA	CA	92626	6337
2520 BOWDOIN PL		COSTA MESA	CA	92626	6338
2520 COLUMBIA DR		COSTA MESA	CA	92626	6111
2520 CORNERSTONE LN		COSTA MESA	CA	92626	6794
2520 DUKE PL		COSTA MESA	CA	92626	6339
2520 KINCAID DR	APT 201	COSTA MESA	CA	92626	6728
2520 KINCAID DR	APT 103	COSTA MESA	CA	92626	6726
2520 KINCAID DR	APT 203	COSTA MESA	CA	92626	6728
2520 KINCAID DR	APT 108	COSTA MESA	CA	92626	6727
2520 KINCAID DR	APT 102	COSTA MESA	CA	92626	6726
2520 KINCAID DR	APT 106	COSTA MESA	CA	92626	6727
2520 KINCAID DR	APT 101	COSTA MESA	CA	92626	6726
2520 KINCAID DR	APT 207	COSTA MESA	CA	92626	6729
2520 LAUREL LN		COSTA MESA	CA	92627	1361
2520 POPLAR LN		COSTA MESA	CA	92627	1362
2520 SANTA CATALINA DR	APT 106	COSTA MESA	CA	92626	6852
2520 SANTA CATALINA DR	APT 203	COSTA MESA	CA	92626	6853
2520 SANTA CATALINA DR	APT 101	COSTA MESA	CA	92626	6851
2520 SANTA CATALINA DR	APT 103	COSTA MESA	CA	92626	6851
2520 SANTA CATALINA DR	APT 105	COSTA MESA	CA	92626	6852
2520 SANTA CATALINA DR	APT 108	COSTA MESA	CA	92626	6852
2520 SANTA CATALINA DR	APT 201	COSTA MESA	CA	92626	6853
2520 SANTA CATALINA DR	APT 104	COSTA MESA	CA	92626	6851
2520 SANTA CATALINA DR	APT 107	COSTA MESA	CA	92626	6852

2520 SANTA CATALINA DR	APT 204	COSTA MESA	CA	92626	6853
2520 SANTA CATALINA DR	APT 208	COSTA MESA	CA	92626	6854
2520 VASSAR PL		COSTA MESA	CA	92626	6345
2521 CORNERSTONE LN		COSTA MESA	CA	92626	6795
2521 ORANGE AVE	APT A2	COSTA MESA	CA	92627	1383
2521 ORANGE AVE	APT B2	COSTA MESA	CA	92627	1383
2521 ORANGE AVE	APT B1	COSTA MESA	CA	92627	1383
2521 ORANGE AVE	APT A1	COSTA MESA	CA	92627	1383
2521 ORANGE AVE	APT C2	COSTA MESA	CA	92627	1383
2521 POPLAR LN		COSTA MESA	CA	92627	1362
2522 CORNERSTONE LN		COSTA MESA	CA	92626	6794
2522 ELDEN AVE	APT B1	COSTA MESA	CA	92627	5156
2522 ELDEN AVE	APT B2	COSTA MESA	CA	92627	5156
2522 ELDEN AVE	APT B3	COSTA MESA	CA	92627	5156
2522 ELDEN AVE	APT B4	COSTA MESA	CA	92627	5156
2522 LAUREL LN		COSTA MESA	CA	92627	1361
2522 POPLAR LN		COSTA MESA	CA	92627	1362
2522 SANTA CATALINA DR	APT 204	COSTA MESA	CA	92626	6858
2522 SANTA CATALINA DR	APT 208	COSTA MESA	CA	92626	6859
2522 SANTA CATALINA DR	APT 108	COSTA MESA	CA	92626	6857
2522 SANTA CATALINA DR	APT 103	COSTA MESA	CA	92626	6856
2522 SANTA CATALINA DR	APT 101	COSTA MESA	CA	92626	6856
2522 SANTA CATALINA DR	APT 203	COSTA MESA	CA	92626	6858
2522 SANTA CATALINA DR	APT 102	COSTA MESA	CA	92626	6856
2523 ANDOVER PL		COSTA MESA	CA	92626	6337
2523 BOWDOIN PL		COSTA MESA	CA	92626	6338
2523 CORNERSTONE LN		COSTA MESA	CA	92626	6795
2523 DUKE PL		COSTA MESA	CA	92626	6339
2523 LOYOLA RD		COSTA MESA	CA	92626	6341
2523 POPLAR LN		COSTA MESA	CA	92627	1362
2523 VASSAR PL		COSTA MESA	CA	92626	6345
2524 ANDOVER PL		COSTA MESA	CA	92626	6337
2524 BOWDOIN PL		COSTA MESA	CA	92626	6338
2524 COLBY PL		COSTA MESA	CA	92626	6142
2524 CORNERSTONE LN		COSTA MESA	CA	92626	6794
2524 DUKE PL		COSTA MESA	CA	92626	6339
2524 ELDEN AVE	APT F	COSTA MESA	CA	92627	1370
2524 ELDEN AVE	APT H	COSTA MESA	CA	92627	1371
2524 ELDEN AVE	APT M	COSTA MESA	CA	92627	1371
2524 ELDEN AVE	APT B	COSTA MESA	CA	92627	1370
2524 ELDEN AVE	APT K	COSTA MESA	CA	92627	1371
2524 ELDEN AVE	APT E	COSTA MESA	CA	92627	1370
2524 ELDEN AVE	APT G	COSTA MESA	CA	92627	1370
2524 ELDEN AVE	APT D	COSTA MESA	CA	92627	1370
2524 ELDEN AVE	APT C	COSTA MESA	CA	92627	1370
2524 ELDEN AVE	APT A	COSTA MESA	CA	92627	1370
2524 ELDEN AVE	APT L	COSTA MESA	CA	92627	1371

2524 ELDEN AVE	APT J	COSTA MESA	CA	92627	1371
2524 ELDEN AVE	APT N	COSTA MESA	CA	92627	1371
2524 FORDHAM DR		COSTA MESA	CA	92626	6114
2524 LAUREL LN		COSTA MESA	CA	92627	1361
2524 LEHIGH PL		COSTA MESA	CA	92626	6121
2524 LITTLETON PL		COSTA MESA	CA	92626	6340
2524 LOYOLA RD		COSTA MESA	CA	92626	6342
2524 MARK LN		COSTA MESA	CA	92626	6701
2524 POPLAR LN		COSTA MESA	CA	92627	1362
2524 VASSAR PL		COSTA MESA	CA	92626	6345
2525 ALDER LN		COSTA MESA	CA	92627	5155
2525 COLBY PL		COSTA MESA	CA	92626	6142
2525 COLUMBIA DR		COSTA MESA	CA	92626	6110
2525 CORNERSTONE LN		COSTA MESA	CA	92626	6795
2525 ELDEN AVE	APT D	COSTA MESA	CA	92627	5157
2525 ELDEN AVE	APT B2	COSTA MESA	CA	92627	5157
2525 KINCAID DR	APT 108	COSTA MESA	CA	92626	6747
2525 KINCAID DR	APT 105	COSTA MESA	CA	92626	6747
2525 KINCAID DR	APT 208	COSTA MESA	CA	92626	6749
2525 KINCAID DR	APT 104	COSTA MESA	CA	92626	6746
2525 KINCAID DR	APT 103	COSTA MESA	CA	92626	6746
2525 KINCAID DR	APT 206	COSTA MESA	CA	92626	6749
2525 KINCAID DR	APT 204	COSTA MESA	CA	92626	6748
2525 LEHIGH PL		COSTA MESA	CA	92626	6121
2525 LITTLETON PL		COSTA MESA	CA	92626	6340
2525 ORANGE AVE	APT B	COSTA MESA	CA	92627	1365
2525 ORANGE AVE	APT A	COSTA MESA	CA	92627	1365
2525 ORANGE AVE	APT D	COSTA MESA	CA	92627	1365
2525 ORANGE AVE	APT E	COSTA MESA	CA	92627	1365
2525 ORANGE AVE	APT C	COSTA MESA	CA	92627	1365
2525 ORANGE AVE	APT F	COSTA MESA	CA	92627	1365
2525 POPLAR LN		COSTA MESA	CA	92627	1362
2525 SANTA CATALINA DR	APT 102	COSTA MESA	CA	92626	6861
2525 SANTA CATALINA DR	APT 206	COSTA MESA	CA	92626	6864
2525 SANTA CATALINA DR	APT 107	COSTA MESA	CA	92626	6862
2525 SANTA CATALINA DR	APT 205	COSTA MESA	CA	92626	6864
2525 SANTA CATALINA DR	APT 204	COSTA MESA	CA	92626	6863
2525 SANTA CATALINA DR	APT 108	COSTA MESA	CA	92626	6862
2526 ALDER LN		COSTA MESA	CA	92627	1395
2526 CARNEGIE AVE		COSTA MESA	CA	92626	6109
2526 COLUMBIA DR		COSTA MESA	CA	92626	6111
2526 LAUREL LN		COSTA MESA	CA	92627	1361
2526 POPLAR LN		COSTA MESA	CA	92627	1362
2526 SANTA CATALINA DR	APT 107	COSTA MESA	CA	92626	6867
2526 SANTA CATALINA DR	APT 201	COSTA MESA	CA	92626	6868
2526 SANTA CATALINA DR	APT 105	COSTA MESA	CA	92626	6867
2526 SANTA CATALINA DR	APT 102	COSTA MESA	CA	92626	6866

2526 SANTA CATALINA DR	APT 203	COSTA MESA	CA	92626	6868
2526 SANTA CATALINA DR	APT 204	COSTA MESA	CA	92626	6868
2526 SANTA CATALINA DR	APT 205	COSTA MESA	CA	92626	6869
2526 SANTA CATALINA DR	APT 207	COSTA MESA	CA	92626	6869
2526 SANTA CATALINA DR	APT 104	COSTA MESA	CA	92626	6866
2526 SANTA CATALINA DR	APT 206	COSTA MESA	CA	92626	6869
2526 SANTA CATALINA DR	APT 108	COSTA MESA	CA	92626	6867
2526 SANTA CATALINA DR	APT 208	COSTA MESA	CA	92626	6869
2527 ANDOVER PL		COSTA MESA	CA	92626	6337
2527 BOWDOIN PL		COSTA MESA	CA	92626	6338
2527 CORNERSTONE LN		COSTA MESA	CA	92626	6795
2527 DUKE PL		COSTA MESA	CA	92626	6339
2527 ELDEN AVE	APT D	COSTA MESA	CA	92627	5104
2527 ELDEN AVE	APT F	COSTA MESA	CA	92627	5104
2527 ELDEN AVE	APT E	COSTA MESA	CA	92627	5104
2527 ELDEN AVE	APT A	COSTA MESA	CA	92627	5104
2527 ELDEN AVE	APT C	COSTA MESA	CA	92627	5104
2527 LOYOLA RD		COSTA MESA	CA	92626	6341
2527 ORANGE AVE	UNIT B	COSTA MESA	CA	92627	7402
2527 ORANGE AVE	UNIT A	COSTA MESA	CA	92627	7402
2527 VASSAR PL		COSTA MESA	CA	92626	6345
2528 ALDER LN		COSTA MESA	CA	92627	1395
2528 ANDOVER PL		COSTA MESA	CA	92626	6337
2528 BOWDOIN PL		COSTA MESA	CA	92626	6338
2528 CORNERSTONE LN		COSTA MESA	CA	92626	6794
2528 DUKE PL		COSTA MESA	CA	92626	6339
2528 LITTLETON PL		COSTA MESA	CA	92626	6340
2528 MARK LN		COSTA MESA	CA	92626	6701
2528 VASSAR PL		COSTA MESA	CA	92626	6345
2529 ALDER LN		COSTA MESA	CA	92627	5155
2529 CORNERSTONE LN		COSTA MESA	CA	92626	6795
2529 LITTLETON PL		COSTA MESA	CA	92626	6340
2529 ORANGE AVE		COSTA MESA	CA	92627	1320
2529 SANTA CATALINA DR	APT 202	COSTA MESA	CA	92626	6873
2529 SANTA CATALINA DR	APT 207	COSTA MESA	CA	92626	6874
2529 SANTA CATALINA DR	APT 206	COSTA MESA	CA	92626	6874
2529 SANTA CATALINA DR	APT 103	COSTA MESA	CA	92626	6871
2529 SANTA CATALINA DR	APT 108	COSTA MESA	CA	92626	6872
2529 SANTA CATALINA DR	APT 104	COSTA MESA	CA	92626	6871
2529 SANTA CATALINA DR	APT 107	COSTA MESA	CA	92626	6872
2529 SANTA CATALINA DR	APT 102	COSTA MESA	CA	92626	6871
2529 SANTA CATALINA DR	APT 106	COSTA MESA	CA	92626	6872
253 HANOVER DR		COSTA MESA	CA	92626	6173
253 PRINCETON DR		COSTA MESA	CA	92626	6161
2530 ALDER LN		COSTA MESA	CA	92627	1395
2530 COLBY PL		COSTA MESA	CA	92626	6142
2530 LEHIGH PL		COSTA MESA	CA	92626	6121

2531 ALDER LN		COSTA MESA	CA	92627	5155
2531 COLBY PL		COSTA MESA	CA	92626	6142
2531 CORNERSTONE LN		COSTA MESA	CA	92626	6795
2531 FORDHAM DR		COSTA MESA	CA	92626	6113
2531 GREENBRIAR LN		COSTA MESA	CA	92626	6115
2532 ALDER LN		COSTA MESA	CA	92627	1395
2532 CARNEGIE AVE		COSTA MESA	CA	92626	6159
2532 COLUMBIA DR		COSTA MESA	CA	92626	6111
2532 CORNERSTONE LN		COSTA MESA	CA	92626	6794
2532 GREENBRIAR LN		COSTA MESA	CA	92626	6116
2532 SANTA CATALINA DR	APT 205	COSTA MESA	CA	92626	6884
2532 SANTA CATALINA DR	APT 201	COSTA MESA	CA	92626	6883
2532 SANTA CATALINA DR	APT 202	COSTA MESA	CA	92626	6883
2532 SANTA CATALINA DR	APT 203	COSTA MESA	CA	92626	6883
2532 SANTA CATALINA DR	APT 106	COSTA MESA	CA	92626	6882
2532 SANTA CATALINA DR	APT 103	COSTA MESA	CA	92626	6881
2532 SANTA CATALINA DR	APT 206	COSTA MESA	CA	92626	6884
2532 SANTA CATALINA DR	APT 102	COSTA MESA	CA	92626	6881
2532 SANTA CATALINA DR	APT 107	COSTA MESA	CA	92626	6882
2533 CORNERSTONE LN		COSTA MESA	CA	92626	6795
2533 FORDHAM DR		COSTA MESA	CA	92626	6138
2533 GREENBRIAR LN		COSTA MESA	CA	92626	6115
2533 ORANGE AVE		COSTA MESA	CA	92627	1320
2534 ALDER LN		COSTA MESA	CA	92627	1395
2534 ANACAPA DR	APT 206	COSTA MESA	CA	92626	6806
2534 ANACAPA DR	APT 106	COSTA MESA	CA	92626	6804
2534 ANACAPA DR	APT 201	COSTA MESA	CA	92626	6805
2534 ANACAPA DR	APT 102	COSTA MESA	CA	92626	6801
2534 ANACAPA DR	APT 101	COSTA MESA	CA	92626	6801
2534 ANACAPA DR	APT 103	COSTA MESA	CA	92626	6801
2534 ANACAPA DR	APT 108	COSTA MESA	CA	92626	6804
2534 ANACAPA DR	APT 107	COSTA MESA	CA	92626	6804
2534 ANACAPA DR	APT 204	COSTA MESA	CA	92626	6805
2534 ANACAPA DR	APT 202	COSTA MESA	CA	92626	6805
2534 ANACAPA DR	APT 205	COSTA MESA	CA	92626	6806
2534 ANACAPA DR	APT 104	COSTA MESA	CA	92626	6801
2534 CORNERSTONE LN		COSTA MESA	CA	92626	6794
2534 GREENBRIAR LN		COSTA MESA	CA	92626	6116
2535 CARNEGIE AVE		COSTA MESA	CA	92626	6108
2535 CORNERSTONE LN		COSTA MESA	CA	92626	6795
2535 ORANGE AVE		COSTA MESA	CA	92627	1320
2536 ANACAPA DR	APT 101	COSTA MESA	CA	92626	6808
2536 ANACAPA DR	APT 108	COSTA MESA	CA	92626	6809
2536 ANACAPA DR	APT 104	COSTA MESA	CA	92626	6808
2536 ANACAPA DR	APT 207	COSTA MESA	CA	92626	6811
2536 ANACAPA DR	APT 205	COSTA MESA	CA	92626	6811
2536 ANACAPA DR	APT 208	COSTA MESA	CA	92626	6811

2536 ANACAPA DR	APT 106	COSTA MESA	CA	92626	6809
2536 ANACAPA DR	APT 204	COSTA MESA	CA	92626	6810
2536 ANACAPA DR	APT 201	COSTA MESA	CA	92626	6810
2536 ANACAPA DR	APT 107	COSTA MESA	CA	92626	6809
2536 CORNERSTONE LN		COSTA MESA	CA	92626	6794
2536 FORDHAM DR		COSTA MESA	CA	92626	6169
2536 GREENBRIAR LN		COSTA MESA	CA	92626	6116
2537 CORNERSTONE LN		COSTA MESA	CA	92626	6795
2537 GREENBRIAR LN		COSTA MESA	CA	92626	6115
2537 ORANGE AVE	UNIT E	COSTA MESA	CA	92627	5135
2537 ORANGE AVE	UNIT F	COSTA MESA	CA	92627	5135
2537 ORANGE AVE	UNIT C	COSTA MESA	CA	92627	5135
2537 ORANGE AVE	UNIT B	COSTA MESA	CA	92627	5136
2537 ORANGE AVE	UNIT D	COSTA MESA	CA	92627	5135
2537 ORANGE AVE	UNIT A	COSTA MESA	CA	92627	5136
2538 ANACAPA DR	APT 108	COSTA MESA	CA	92626	6814
2538 ANACAPA DR	APT 203	COSTA MESA	CA	92626	6815
2538 ANACAPA DR	APT 208	COSTA MESA	CA	92626	6816
2538 ANACAPA DR	APT 201	COSTA MESA	CA	92626	6815
2538 ANACAPA DR	APT 207	COSTA MESA	CA	92626	6816
2538 ANACAPA DR	APT 101	COSTA MESA	CA	92626	6813
2538 ANACAPA DR	APT 204	COSTA MESA	CA	92626	6815
2538 ANACAPA DR	APT 106	COSTA MESA	CA	92626	6814
2538 ANACAPA DR	APT 107	COSTA MESA	CA	92626	6814
2538 ANACAPA DR	APT 202	COSTA MESA	CA	92626	6815
2538 ANACAPA DR	APT 102	COSTA MESA	CA	92626	6813
2538 ANACAPA DR		COSTA MESA	CA	92626	6812
2538 ANACAPA DR	APT 103	COSTA MESA	CA	92626	6813
2538 CARNEGIE AVE		COSTA MESA	CA	92626	6159
2538 COLUMBIA DR		COSTA MESA	CA	92626	6111
2538 CORNERSTONE LN		COSTA MESA	CA	92626	6794
2538 OXFORD LN		COSTA MESA	CA	92626	6123
2539 COLUMBIA DR		COSTA MESA	CA	92626	6102
2539 CORNERSTONE LN		COSTA MESA	CA	92626	6795
2539 SANTA CATALINA DR	APT 206	COSTA MESA	CA	92626	6879
2539 SANTA CATALINA DR	APT 207	COSTA MESA	CA	92626	6879
2539 SANTA CATALINA DR	APT 202	COSTA MESA	CA	92626	6878
2539 SANTA CATALINA DR	APT 104	COSTA MESA	CA	92626	6876
2539 SANTA CATALINA DR	APT 201	COSTA MESA	CA	92626	6878
2539 SANTA CATALINA DR	APT 205	COSTA MESA	CA	92626	6879
2539 SANTA CATALINA DR	APT 208	COSTA MESA	CA	92626	6879
2539 SANTA CATALINA DR	APT 204	COSTA MESA	CA	92626	6878
2539 SANTA CATALINA DR	APT 102	COSTA MESA	CA	92626	6876
2539 SANTA CATALINA DR	APT 101	COSTA MESA	CA	92626	6876
2539 SANTA CATALINA DR	APT 105	COSTA MESA	CA	92626	6877
2539 SANTA CATALINA DR	APT 108	COSTA MESA	CA	92626	6877
2539 SANTA CATALINA DR	APT 103	COSTA MESA	CA	92626	6876

254 BUCKNELL RD		COSTA MESA	CA	92626	6137
254 HANOVER DR		COSTA MESA	CA	92626	6118
254 NASSAU RD		COSTA MESA	CA	92626	6326
2540 CORNERSTONE LN		COSTA MESA	CA	92626	6794
2541 CORNERSTONE LN		COSTA MESA	CA	92626	6795
2541 ELDEN AVE	APT E	COSTA MESA	CA	92627	5141
2541 ELDEN AVE	APT F	COSTA MESA	CA	92627	5141
2541 ELDEN AVE	APT B	COSTA MESA	CA	92627	5141
2541 ELDEN AVE	APT A	COSTA MESA	CA	92627	5141
2541 ELDEN AVE	APT C	COSTA MESA	CA	92627	5141
2541 GREENBRIAR LN		COSTA MESA	CA	92626	6115
2541 SANTA CATALINA DR	APT 202	COSTA MESA	CA	92626	6893
2541 SANTA CATALINA DR	APT 204	COSTA MESA	CA	92626	6893
2541 SANTA CATALINA DR	APT 206	COSTA MESA	CA	92626	6894
2541 SANTA CATALINA DR	APT 203	COSTA MESA	CA	92626	6893
2541 SANTA CATALINA DR	APT 208	COSTA MESA	CA	92626	6894
2541 SANTA CATALINA DR	APT 205	COSTA MESA	CA	92626	6894
2541 SANTA CATALINA DR	APT 207	COSTA MESA	CA	92626	6894
2542 CORNERSTONE LN		COSTA MESA	CA	92626	6794
2542 ELDEN AVE		COSTA MESA	CA	92627	1330
2542 OXFORD LN		COSTA MESA	CA	92626	6123
2543 ANACAPA DR	APT 204	COSTA MESA	CA	92626	6820
2543 ANACAPA DR	APT 108	COSTA MESA	CA	92626	6819
2543 ANACAPA DR	APT 107	COSTA MESA	CA	92626	6819
2543 ANACAPA DR	APT 208	COSTA MESA	CA	92626	6821
2543 ANACAPA DR	APT 106	COSTA MESA	CA	92626	6819
2543 ANACAPA DR	APT 205	COSTA MESA	CA	92626	6821
2543 ANACAPA DR	APT 104	COSTA MESA	CA	92626	6818
2543 ANACAPA DR	APT 201	COSTA MESA	CA	92626	6820
2543 ANACAPA DR	APT 101	COSTA MESA	CA	92626	6818
2543 ANACAPA DR	APT 105	COSTA MESA	CA	92626	6819
2543 FORDHAM DR		COSTA MESA	CA	92626	6138
2543 ORANGE AVE	APT A3	COSTA MESA	CA	92627	1385
2543 ORANGE AVE	APT B3	COSTA MESA	CA	92627	1385
2543 ORANGE AVE	APT A2	COSTA MESA	CA	92627	1385
2543 ORANGE AVE	APT A4	COSTA MESA	CA	92627	1385
2543 ORANGE AVE	APT A1	COSTA MESA	CA	92627	1385
2544 ANACAPA DR	APT 107	COSTA MESA	CA	92626	6845
2544 ANACAPA DR	APT 203	COSTA MESA	CA	92626	6846
2544 ANACAPA DR	APT 106	COSTA MESA	CA	92626	6845
2544 ANACAPA DR	APT 105	COSTA MESA	CA	92626	6845
2544 ANACAPA DR	APT 205	COSTA MESA	CA	92626	6847
2544 ANACAPA DR	APT 208	COSTA MESA	CA	92626	6847
2544 ANACAPA DR	APT 204	COSTA MESA	CA	92626	6846
2544 ANACAPA DR	APT 101	COSTA MESA	CA	92626	6844
2544 ANACAPA DR	APT 201	COSTA MESA	CA	92626	6846
2544 ANACAPA DR	APT 108	COSTA MESA	CA	92626	6845

2544 CARNEGIE AVE		COSTA MESA	CA	92626	6159
2544 COLUMBIA DR		COSTA MESA	CA	92626	6111
2544 CORNERSTONE LN		COSTA MESA	CA	92626	6794
2544 ELDEN AVE	APT E	COSTA MESA	CA	92627	5158
2544 ELDEN AVE	APT B	COSTA MESA	CA	92627	5158
2544 ELDEN AVE	APT I	COSTA MESA	CA	92627	5158
2544 ELDEN AVE	APT C	COSTA MESA	CA	92627	5158
2544 ELDEN AVE	APT F	COSTA MESA	CA	92627	5158
2544 ELDEN AVE	APT D	COSTA MESA	CA	92627	5158
2544 ELDEN AVE	APT H	COSTA MESA	CA	92627	5158
2544 ELDEN AVE	APT A	COSTA MESA	CA	92627	5158
2545 CORNERSTONE LN		COSTA MESA	CA	92626	6795
2545 ELDEN AVE	APT E	COSTA MESA	CA	92627	5103
2545 ELDEN AVE	APT A	COSTA MESA	CA	92627	5103
2545 ELDEN AVE	APT B	COSTA MESA	CA	92627	5103
2545 ELDEN AVE	APT F	COSTA MESA	CA	92627	5103
2545 ELDEN AVE	APT D	COSTA MESA	CA	92627	5103
2545 SANTA CATALINA DR	APT 105	COSTA MESA	CA	92626	6887
2545 SANTA CATALINA DR	APT 103	COSTA MESA	CA	92626	6886
2545 SANTA CATALINA DR	APT 104	COSTA MESA	CA	92626	6886
2545 SANTA CATALINA DR	APT 201	COSTA MESA	CA	92626	6888
2545 SANTA CATALINA DR	APT 204	COSTA MESA	CA	92626	6888
2546 GREENBRIAR LN		COSTA MESA	CA	92626	6116
2546 OXFORD LN		COSTA MESA	CA	92626	6123
2547 ANACAPA DR	APT 106	COSTA MESA	CA	92626	6824
2547 ANACAPA DR	APT 102	COSTA MESA	CA	92626	6823
2547 ANACAPA DR	APT 101	COSTA MESA	CA	92626	6823
2547 ANACAPA DR	APT 103	COSTA MESA	CA	92626	6823
2547 ANACAPA DR	APT 204	COSTA MESA	CA	92626	6825
2547 ANACAPA DR	APT 104	COSTA MESA	CA	92626	6823
2547 ANACAPA DR	APT 201	COSTA MESA	CA	92626	6825
2547 ANACAPA DR	APT 202	COSTA MESA	CA	92626	6825
2547 ANACAPA DR	APT 105	COSTA MESA	CA	92626	6824
2547 ANACAPA DR	APT 203	COSTA MESA	CA	92626	6825
2547 ANACAPA DR	APT 208	COSTA MESA	CA	92626	6826
2547 ANACAPA DR	APT 107	COSTA MESA	CA	92626	6824
2547 COLUMBIA DR		COSTA MESA	CA	92626	6176
2547 CORNERSTONE LN		COSTA MESA	CA	92626	6795
2547 GREENBRIAR LN		COSTA MESA	CA	92626	6115
2547 ORANGE AVE	APT A	COSTA MESA	CA	92627	5143
2547 ORANGE AVE	APT C	COSTA MESA	CA	92627	5143
2547 ORANGE AVE	APT B	COSTA MESA	CA	92627	5143
2547 ORANGE AVE	APT D	COSTA MESA	CA	92627	5143
2547 ORANGE AVE	APT F	COSTA MESA	CA	92627	5143
2549 ANACAPA DR	APT 208	COSTA MESA	CA	92626	6831
2549 ANACAPA DR	APT 205	COSTA MESA	CA	92626	6831
2549 ANACAPA DR	APT 101	COSTA MESA	CA	92626	6828

2549 ANACAPA DR	APT 103	COSTA MESA	CA	92626	6828
2549 ANACAPA DR	APT 107	COSTA MESA	CA	92626	6829
2549 ANACAPA DR	APT 102	COSTA MESA	CA	92626	6828
2549 ANACAPA DR	APT 204	COSTA MESA	CA	92626	6830
2549 ANACAPA DR	APT 206	COSTA MESA	CA	92626	6831
2549 ANACAPA DR	APT 207	COSTA MESA	CA	92626	6831
2549 ANACAPA DR	APT 106	COSTA MESA	CA	92626	6829
2549 ANACAPA DR	APT 108	COSTA MESA	CA	92626	6829
2549 ANACAPA DR	APT 201	COSTA MESA	CA	92626	6830
2549 ANACAPA DR	APT 202	COSTA MESA	CA	92626	6830
2549 FORDHAM DR		COSTA MESA	CA	92626	6138
2549 ORANGE AVE	APT A1	COSTA MESA	CA	92627	1386
2549 ORANGE AVE		COSTA MESA	CA	92627	1320
2549 ORANGE AVE	APT B3	COSTA MESA	CA	92627	1386
2549 ORANGE AVE	APT B1	COSTA MESA	CA	92627	1386
2549 ORANGE AVE	APT A3	COSTA MESA	CA	92627	1386
255 JOANN ST		COSTA MESA	CA	92626	6449
255 NASSAU RD		COSTA MESA	CA	92626	6325
2550 CARNEGIE AVE		COSTA MESA	CA	92626	6159
2550 COLUMBIA DR		COSTA MESA	CA	92626	6171
2550 ELDEN AVE	APT B	COSTA MESA	CA	92627	5106
2550 ELDEN AVE	APT D	COSTA MESA	CA	92627	5106
2550 ELDEN AVE	APT A	COSTA MESA	CA	92627	5106
2550 ELDEN AVE	APT F	COSTA MESA	CA	92627	5106
2550 ELDEN AVE	APT E	COSTA MESA	CA	92627	5106
2550 FORDHAM DR		COSTA MESA	CA	92626	6170
2550 OXFORD LN		COSTA MESA	CA	92626	6123
2551 ELDEN AVE	APT A1	COSTA MESA	CA	92627	1389
2551 ELDEN AVE	APT B1	COSTA MESA	CA	92627	1389
2551 ELDEN AVE	APT A2	COSTA MESA	CA	92627	1389
2551 ELDEN AVE	APT C1	COSTA MESA	CA	92627	1389
2551 ELDEN AVE	APT B2	COSTA MESA	CA	92627	1389
2551 ELDEN AVE	APT B3	COSTA MESA	CA	92627	1389
2551 ELDEN AVE	APT C2	COSTA MESA	CA	92627	1389
2551 SANTA BARBARA LN	APT 107	COSTA MESA	CA	92626	6781
2551 SANTA BARBARA LN	APT 109	COSTA MESA	CA	92626	6782
2551 SANTA BARBARA LN	APT 205	COSTA MESA	CA	92626	6783
2551 SANTA BARBARA LN	APT 206	COSTA MESA	CA	92626	6784
2551 SANTA BARBARA LN	APT 208	COSTA MESA	CA	92626	6784
2551 SANTA BARBARA LN	APT 105	COSTA MESA	CA	92626	6781
2551 SANTA BARBARA LN	APT 103	COSTA MESA	CA	92626	6781
2551 SANTA BARBARA LN	APT 202	COSTA MESA	CA	92626	6783
2551 SANTA BARBARA LN	APT 210	COSTA MESA	CA	92626	6784
2551 SANTA BARBARA LN	APT 204	COSTA MESA	CA	92626	6783
2551 SANTA BARBARA LN	APT 201	COSTA MESA	CA	92626	6783
2551 SANTA BARBARA LN	APT 209	COSTA MESA	CA	92626	6784
2551 SANTA BARBARA LN	APT 108	COSTA MESA	CA	92626	6782

2551 SANTA BARBARA LN	APT 106	COSTA MESA	CA	92626	6781
2552 GREENBRIAR LN		COSTA MESA	CA	92626	6116
2553 ANACAPA DR	APT 203	COSTA MESA	CA	92626	6835
2553 ANACAPA DR	APT 204	COSTA MESA	CA	92626	6835
2553 ANACAPA DR	APT 202	COSTA MESA	CA	92626	6835
2553 ANACAPA DR	APT 208	COSTA MESA	CA	92626	6836
2553 ANACAPA DR	APT 105	COSTA MESA	CA	92626	6834
2553 ANACAPA DR	APT 108	COSTA MESA	CA	92626	6834
2553 ANACAPA DR	APT 102	COSTA MESA	CA	92626	6833
2553 ANACAPA DR	APT 106	COSTA MESA	CA	92626	6834
2553 ANACAPA DR	APT 103	COSTA MESA	CA	92626	6833
2553 ANACAPA DR	APT 207	COSTA MESA	CA	92626	6836
2553 ANACAPA DR	APT 201	COSTA MESA	CA	92626	6835
2553 ANACAPA DR	APT 101	COSTA MESA	CA	92626	6833
2553 ANACAPA DR	APT 206	COSTA MESA	CA	92626	6836
2553 ANACAPA DR	APT 205	COSTA MESA	CA	92626	6836
2553 COLUMBIA DR		COSTA MESA	CA	92626	6176
2553 FORDHAM DR		COSTA MESA	CA	92626	6138
2553 OXFORD LN		COSTA MESA	CA	92626	6122
2554 ANACAPA DR	APT 104	COSTA MESA	CA	92626	6839
2554 ANACAPA DR	APT 101	COSTA MESA	CA	92626	6839
2554 ANACAPA DR	APT 102	COSTA MESA	CA	92626	6839
2554 ANACAPA DR	APT 207	COSTA MESA	CA	92626	6842
2554 ANACAPA DR	APT 205	COSTA MESA	CA	92626	6842
2554 ANACAPA DR	APT 204	COSTA MESA	CA	92626	6841
2554 ANACAPA DR	APT 103	COSTA MESA	CA	92626	6839
2554 ANACAPA DR	APT 208	COSTA MESA	CA	92626	6842
2554 ANACAPA DR	APT 206	COSTA MESA	CA	92626	6842
2554 ANACAPA DR		COSTA MESA	CA	92626	6838
2554 ANACAPA DR	APT 105	COSTA MESA	CA	92626	6840
2554 CARNEGIE AVE		COSTA MESA	CA	92626	6159
2554 ELDEN AVE	APT B101	COSTA MESA	CA	92627	1348
2554 ELDEN AVE	APT B103	COSTA MESA	CA	92627	1348
2554 ELDEN AVE	APT D104	COSTA MESA	CA	92627	1349
2554 ELDEN AVE	APT A104	COSTA MESA	CA	92627	1302
2554 ELDEN AVE	APT A102	COSTA MESA	CA	92627	1302
2554 ELDEN AVE	APT B104	COSTA MESA	CA	92627	1348
2554 ELDEN AVE	APT C103	COSTA MESA	CA	92627	5122
2554 ELDEN AVE	APT C104	COSTA MESA	CA	92627	1349
2554 ELDEN AVE	APT D103	COSTA MESA	CA	92627	1349
2554 ELDEN AVE	APT C101	COSTA MESA	CA	92627	5122
2554 ELDEN AVE	APT A101	COSTA MESA	CA	92627	1302
2554 ELDEN AVE	APT D102	COSTA MESA	CA	92627	1349
2554 ELDEN AVE	APT A103	COSTA MESA	CA	92627	1302
2554 ELDEN AVE	APT E101	COSTA MESA	CA	92627	5123
2554 ELDEN AVE	APT C102	COSTA MESA	CA	92627	5122
2554 ELDEN AVE	APT D101	COSTA MESA	CA	92627	1349

2554 ELDEN AVE	APT E104	COSTA MESA	CA	92627	5123
2554 ELDEN AVE	APT E103	COSTA MESA	CA	92627	5123
2554 ELDEN AVE	APT E102	COSTA MESA	CA	92627	5123
2554 ELDEN AVE	APT B102	COSTA MESA	CA	92627	1348
2554 FORDHAM DR		COSTA MESA	CA	92626	6170
2554 YALE PL		COSTA MESA	CA	92626	6135
2556 GREENBRIAR LN		COSTA MESA	CA	92626	6116
2556 SANTA BARBARA LN	APT 109	COSTA MESA	CA	92626	6786
2556 SANTA BARBARA LN	APT 208	COSTA MESA	CA	92626	6788
2556 SANTA BARBARA LN	APT 104	COSTA MESA	CA	92626	6785
2556 SANTA BARBARA LN	APT 202	COSTA MESA	CA	92626	6787
2556 SANTA BARBARA LN	APT 203	COSTA MESA	CA	92626	6787
2556 SANTA BARBARA LN	APT 201	COSTA MESA	CA	92626	6787
2556 SANTA BARBARA LN	APT 207	COSTA MESA	CA	92626	6788
2556 SANTA BARBARA LN	APT 103	COSTA MESA	CA	92626	6785
2556 SANTA BARBARA LN	APT 107	COSTA MESA	CA	92626	6786
2556 SANTA BARBARA LN	APT 110	COSTA MESA	CA	92626	6786
2556 SANTA BARBARA LN	APT 101	COSTA MESA	CA	92626	6785
2556 SANTA BARBARA LN	APT 204	COSTA MESA	CA	92626	6788
2556 SANTA BARBARA LN	APT 106	COSTA MESA	CA	92626	6786
2556 SANTA BARBARA LN	APT 205	COSTA MESA	CA	92626	6788
2556 SANTA BARBARA LN	APT 105	COSTA MESA	CA	92626	6785
2557 COLUMBIA DR		COSTA MESA	CA	92626	6176
2557 ORANGE AVE	APT B	COSTA MESA	CA	92627	5140
2557 ORANGE AVE	APT E	COSTA MESA	CA	92627	5140
2557 ORANGE AVE	APT A	COSTA MESA	CA	92627	5140
2557 ORANGE AVE	APT C	COSTA MESA	CA	92627	5140
2557 ORANGE AVE	APT F	COSTA MESA	CA	92627	5140
2557 ORANGE AVE	APT D	COSTA MESA	CA	92627	5140
2557 YALE PL		COSTA MESA	CA	92626	6134
2558 CARNEGIE AVE		COSTA MESA	CA	92626	6159
2558 YALE PL		COSTA MESA	CA	92626	6135
2559 ELDEN AVE	APT F	COSTA MESA	CA	92627	1375
2559 ELDEN AVE	APT C	COSTA MESA	CA	92627	1375
2559 ELDEN AVE	APT E	COSTA MESA	CA	92627	1375
2559 ELDEN AVE	APT A	COSTA MESA	CA	92627	1375
2559 ELDEN AVE	APT B	COSTA MESA	CA	92627	1375
2559 GREENBRIAR LN		COSTA MESA	CA	92626	6115
256 JOANN ST		COSTA MESA	CA	92626	6455
2560 FORDHAM DR		COSTA MESA	CA	92626	6170
2560 OXFORD LN		COSTA MESA	CA	92626	6123
2562 GREENBRIAR LN		COSTA MESA	CA	92626	6116
2563 COLUMBIA DR		COSTA MESA	CA	92626	6176
2563 ELDEN AVE	APT C	COSTA MESA	CA	92627	5100
2563 ELDEN AVE	APT E	COSTA MESA	CA	92627	5100
2563 ELDEN AVE	APT F	COSTA MESA	CA	92627	5100
2563 ELDEN AVE	APT B	COSTA MESA	CA	92627	5100

2563 ELDEN AVE	APT D	COSTA MESA	CA	92627	5100
2563 FORDHAM DR		COSTA MESA	CA	92626	6138
2563 ORANGE AVE	APT E1	COSTA MESA	CA	92627	5139
2563 ORANGE AVE	APT D	COSTA MESA	CA	92627	5139
2563 ORANGE AVE	APT A	COSTA MESA	CA	92627	5139
2563 ORANGE AVE	APT E2	COSTA MESA	CA	92627	5139
2563 ORANGE AVE	APT B	COSTA MESA	CA	92627	5139
2563 ORANGE AVE		COSTA MESA	CA	92627	5139
2563 OXFORD LN		COSTA MESA	CA	92626	6122
2564 FORDHAM DR		COSTA MESA	CA	92626	6170
2564 YALE PL		COSTA MESA	CA	92626	6135
2565 GREENBRIAR LN		COSTA MESA	CA	92626	6115
2565 SAN CLEMENTE DR	APT 201	COSTA MESA	CA	92626	6763
2565 SAN CLEMENTE DR		COSTA MESA	CA	92626	6725
2565 SAN CLEMENTE DR	APT 101	COSTA MESA	CA	92626	6700
2565 SAN CLEMENTE DR	APT 208	COSTA MESA	CA	92626	6764
2565 SAN CLEMENTE DR	APT 206	COSTA MESA	CA	92626	6764
2565 SAN CLEMENTE DR	APT 203	COSTA MESA	CA	92626	6763
2565 SAN CLEMENTE DR	APT 107	COSTA MESA	CA	92626	6762
2565 SAN CLEMENTE DR	APT 204	COSTA MESA	CA	92626	6763
2565 SAN CLEMENTE DR	APT 205	COSTA MESA	CA	92626	6763
2565 SAN CLEMENTE DR	APT 102	COSTA MESA	CA	92626	6700
2566 OXFORD LN		COSTA MESA	CA	92626	6123
2566 SAN CLEMENTE DR	APT 207	COSTA MESA	CA	92626	6768
2566 SAN CLEMENTE DR	APT 101	COSTA MESA	CA	92626	6765
2566 SAN CLEMENTE DR	APT 208	COSTA MESA	CA	92626	6768
2566 SAN CLEMENTE DR	APT 201	COSTA MESA	CA	92626	6767
2566 SAN CLEMENTE DR	APT 108	COSTA MESA	CA	92626	6766
2566 SAN CLEMENTE DR	APT 106	COSTA MESA	CA	92626	6766
2566 SAN CLEMENTE DR	APT 105	COSTA MESA	CA	92626	6765
2566 SAN CLEMENTE DR	APT 107	COSTA MESA	CA	92626	6766
2566 SAN CLEMENTE DR	APT 104	COSTA MESA	CA	92626	6765
2566 SAN CLEMENTE DR	APT 103	COSTA MESA	CA	92626	6765
2567 COLUMBIA DR		COSTA MESA	CA	92626	6176
2567 ELDEN AVE	APT C1	COSTA MESA	CA	92627	5101
2567 ELDEN AVE	APT B2	COSTA MESA	CA	92627	5101
2567 ELDEN AVE	APT A	COSTA MESA	CA	92627	5101
2567 ELDEN AVE	APT C2	COSTA MESA	CA	92627	5101
2567 ELDEN AVE	APT B1	COSTA MESA	CA	92627	5101
2567 ELDEN AVE	APT B3	COSTA MESA	CA	92627	5101
2567 ORANGE AVE	APT A3	COSTA MESA	CA	92627	5138
2567 ORANGE AVE	APT A1	COSTA MESA	CA	92627	5138
2567 ORANGE AVE	APT A2	COSTA MESA	CA	92627	5138
2567 ORANGE AVE	APT B2	COSTA MESA	CA	92627	5138
2567 ORANGE AVE	APT B3	COSTA MESA	CA	92627	5142
2567 ORANGE AVE	APT C2	COSTA MESA	CA	92627	5142
2567 ORANGE AVE	APT C1	COSTA MESA	CA	92627	5142

2567 ORANGE AVE	APT B1	COSTA MESA	CA	92627	5138
2568 CARNEGIE AVE		COSTA MESA	CA	92626	6159
2568 ELDEN AVE	APT B1	COSTA MESA	CA	92627	5159
2568 ELDEN AVE	APT B4	COSTA MESA	CA	92627	5159
2568 ELDEN AVE	APT B5	COSTA MESA	CA	92627	5159
2568 ELDEN AVE	APT B2	COSTA MESA	CA	92627	5159
2568 ELDEN AVE	APT B3	COSTA MESA	CA	92627	5159
2568 ELDEN AVE	APT A	COSTA MESA	CA	92627	5159
2568 GREENBRIAR LN		COSTA MESA	CA	92626	6116
2568 YALE PL		COSTA MESA	CA	92626	6135
2569 ELDEN AVE	APT B2	COSTA MESA	CA	92627	5121
2569 ELDEN AVE	APT C1	COSTA MESA	CA	92627	5121
2569 ELDEN AVE	APT A1	COSTA MESA	CA	92627	5121
2569 ELDEN AVE	APT B1	COSTA MESA	CA	92627	5121
2569 ELDEN AVE	APT A2	COSTA MESA	CA	92627	5121
2569 ELDEN AVE	APT A3	COSTA MESA	CA	92627	5121
2569 ELDEN AVE	APT C2	COSTA MESA	CA	92627	5121
2569 FORDHAM DR		COSTA MESA	CA	92626	6138
2569 GREENBRIAR LN		COSTA MESA	CA	92626	6115
2569 OXFORD LN		COSTA MESA	CA	92626	6122
2569 SAN CLEMENTE DR	APT 107	COSTA MESA	CA	92626	6770
2569 SAN CLEMENTE DR	APT 205	COSTA MESA	CA	92626	6771
2569 SAN CLEMENTE DR	APT 105	COSTA MESA	CA	92626	6769
2569 SAN CLEMENTE DR	APT 208	COSTA MESA	CA	92626	6772
2569 SAN CLEMENTE DR	APT 104	COSTA MESA	CA	92626	6769
2569 SAN CLEMENTE DR	APT 106	COSTA MESA	CA	92626	6770
2569 SAN CLEMENTE DR	APT 203	COSTA MESA	CA	92626	6771
2569 SAN CLEMENTE DR	APT 101	COSTA MESA	CA	92626	6769
2569 SAN CLEMENTE DR	APT 102	COSTA MESA	CA	92626	6769
2569 SAN CLEMENTE DR	APT 108	COSTA MESA	CA	92626	6770
2569 SAN CLEMENTE DR	APT 206	COSTA MESA	CA	92626	6772
257 WAKE FOREST RD		COSTA MESA	CA	92626	6463
2570 FORDHAM DR		COSTA MESA	CA	92626	6170
2570 OXFORD LN		COSTA MESA	CA	92626	6123
2571 COLUMBIA DR		COSTA MESA	CA	92626	6176
2571 ORANGE AVE	APT A	COSTA MESA	CA	92627	7419
2572 COLUMBIA DR		COSTA MESA	CA	92626	6177
2572 ELDEN AVE	APT H	COSTA MESA	CA	92627	1378
2572 ELDEN AVE	APT P	COSTA MESA	CA	92627	5193
2572 ELDEN AVE	APT V	COSTA MESA	CA	92627	5193
2572 ELDEN AVE	APT M	COSTA MESA	CA	92627	5193
2572 ELDEN AVE	APT B	COSTA MESA	CA	92627	1378
2572 ELDEN AVE	APT K	COSTA MESA	CA	92627	1378
2572 ELDEN AVE	APT U	COSTA MESA	CA	92627	5193
2572 ELDEN AVE	APT D	COSTA MESA	CA	92627	1378
2572 ELDEN AVE	APT A	COSTA MESA	CA	92627	1378
2572 ELDEN AVE	APT R	COSTA MESA	CA	92627	5193

2572 ELDEN AVE	APT E	COSTA MESA	CA	92627	1378
2572 ELDEN AVE	APT T	COSTA MESA	CA	92627	5193
2572 ELDEN AVE	APT L	COSTA MESA	CA	92627	5193
2572 ELDEN AVE	APT G	COSTA MESA	CA	92627	1378
2572 ELDEN AVE	APT N	COSTA MESA	CA	92627	5193
2572 ELDEN AVE	APT S	COSTA MESA	CA	92627	5193
2572 GREENBRIAR LN		COSTA MESA	CA	92626	6116
2573 FORDHAM DR		COSTA MESA	CA	92626	6138
2573 OXFORD LN		COSTA MESA	CA	92626	6122
2574 CARNEGIE AVE		COSTA MESA	CA	92626	6159
2574 OXFORD LN		COSTA MESA	CA	92626	6123
2575 COLUMBIA DR		COSTA MESA	CA	92626	6176
2575 ELDEN AVE	APT C	COSTA MESA	CA	92627	1300
2575 ELDEN AVE	APT A	COSTA MESA	CA	92627	1300
2575 ELDEN AVE	APT B	COSTA MESA	CA	92627	1300
2575 ELDEN AVE	APT D	COSTA MESA	CA	92627	1300
2575 GREENBRIAR LN		COSTA MESA	CA	92626	6115
2575 SAN CLEMENTE DR	APT 106	COSTA MESA	CA	92626	6776
2575 SAN CLEMENTE DR	APT 104	COSTA MESA	CA	92626	6775
2575 SAN CLEMENTE DR	APT 108	COSTA MESA	CA	92626	6776
2575 SAN CLEMENTE DR	APT 208	COSTA MESA	CA	92626	6774
2575 SAN CLEMENTE DR	APT 103	COSTA MESA	CA	92626	6775
2575 SAN CLEMENTE DR	APT 201	COSTA MESA	CA	92626	6773
2575 SAN CLEMENTE DR	APT 205	COSTA MESA	CA	92626	6773
2575 SAN CLEMENTE DR	APT 207	COSTA MESA	CA	92626	6774
2575 SAN CLEMENTE DR	APT 101	COSTA MESA	CA	92626	6775
2575 SAN CLEMENTE DR	APT 206	COSTA MESA	CA	92626	6774
2578 GREENBRIAR LN		COSTA MESA	CA	92626	6116
2579 OXFORD LN		COSTA MESA	CA	92626	6122
2579 SAN CLEMENTE DR	APT 204	COSTA MESA	CA	92626	6778
2579 SAN CLEMENTE DR	APT 208	COSTA MESA	CA	92626	6779
2579 SAN CLEMENTE DR	APT 106	COSTA MESA	CA	92626	6777
2579 SAN CLEMENTE DR	APT 202	COSTA MESA	CA	92626	6778
2579 SAN CLEMENTE DR	APT 104	COSTA MESA	CA	92626	6780
2579 SAN CLEMENTE DR	APT 108	COSTA MESA	CA	92626	6777
258 BOWLING GREEN DR		COSTA MESA	CA	92626	6105
2580 CARNEGIE AVE		COSTA MESA	CA	92626	6159
2581 GREENBRIAR LN		COSTA MESA	CA	92626	6115
2585 GREENBRIAR LN		COSTA MESA	CA	92626	6115
2585 ORANGE AVE	APT A	COSTA MESA	CA	92627	7417
2589 1/2 ORANGE AVE		COSTA MESA	CA	92627	1320
2589 ORANGE AVE	FRNT FRNT	COSTA MESA	CA	92627	7406
259 HANOVER DR		COSTA MESA	CA	92626	6173
259 PRINCETON DR		COSTA MESA	CA	92626	6161
2593 ELDEN AVE		COSTA MESA	CA	92627	1367
2597 ORANGE AVE	APT 3	COSTA MESA	CA	92627	1380
2597 ORANGE AVE	APT 4	COSTA MESA	CA	92627	1380

2597 ORANGE AVE	APT 5	COSTA MESA	CA	92627	1380
2597 ORANGE AVE	APT 1	COSTA MESA	CA	92627	1380
2597 ORANGE AVE	APT 2	COSTA MESA	CA	92627	1380
260 BUCKNELL RD		COSTA MESA	CA	92626	6137
260 HANOVER DR		COSTA MESA	CA	92626	6118
260 JOANN ST		COSTA MESA	CA	92626	6455
260 NASSAU RD		COSTA MESA	CA	92626	6326
260 PRINCETON DR		COSTA MESA	CA	92626	6167
260 VILLANOVA RD		COSTA MESA	CA	92626	6332
2603 ELDEN AVE	APT H	COSTA MESA	CA	92627	4654
2603 ELDEN AVE	APT E	COSTA MESA	CA	92627	4654
2603 ELDEN AVE	APT K	COSTA MESA	CA	92627	4654
2603 ELDEN AVE	APT L	COSTA MESA	CA	92627	4654
2603 ELDEN AVE	APT B	COSTA MESA	CA	92627	4654
2603 ELDEN AVE	APT C	COSTA MESA	CA	92627	4654
2603 ELDEN AVE	APT D	COSTA MESA	CA	92627	4654
2603 ELDEN AVE	APT G	COSTA MESA	CA	92627	4654
2603 ELDEN AVE	APT J	COSTA MESA	CA	92627	4654
2603 ELDEN AVE	APT M	COSTA MESA	CA	92627	4654
2606 ELDEN AVE	APT B	COSTA MESA	CA	92627	6657
2606 ELDEN AVE	APT D	COSTA MESA	CA	92627	6657
2606 ELDEN AVE	APT A	COSTA MESA	CA	92627	6657
2606 ELDEN AVE	APT C	COSTA MESA	CA	92627	6657
261 NASSAU RD		COSTA MESA	CA	92626	6325
2614 ELDEN AVE	APT B	COSTA MESA	CA	92627	4691
2614 ELDEN AVE	APT C	COSTA MESA	CA	92627	4691
2614 ELDEN AVE	APT A	COSTA MESA	CA	92627	4691
2615 ELDEN AVE	APT B4	COSTA MESA	CA	92627	4621
2615 ELDEN AVE	APT B5	COSTA MESA	CA	92627	4621
2615 ELDEN AVE	APT B6	COSTA MESA	CA	92627	4621
2615 ELDEN AVE	APT 1	COSTA MESA	CA	92627	4621
2615 ELDEN AVE	APT 6	COSTA MESA	CA	92627	4621
2615 ELDEN AVE	APT 3	COSTA MESA	CA	92627	4621
2615 ELDEN AVE	APT 2	COSTA MESA	CA	92627	4621
2615 ELDEN AVE	APT 4	COSTA MESA	CA	92627	4621
2615 ORANGE AVE		COSTA MESA	CA	92627	4630
2617 ELDEN AVE	APT F	COSTA MESA	CA	92627	4605
2617 ELDEN AVE	APT C	COSTA MESA	CA	92627	4605
2617 ELDEN AVE	APT B	COSTA MESA	CA	92627	4605
2617 ELDEN AVE	APT A	COSTA MESA	CA	92627	4605
2617 ELDEN AVE	APT D	COSTA MESA	CA	92627	4605
2617 ORANGE AVE	APT B1	COSTA MESA	CA	92627	4678
2617 ORANGE AVE	APT B4	COSTA MESA	CA	92627	4678
2617 ORANGE AVE	APT B3	COSTA MESA	CA	92627	4678
2617 ORANGE AVE	APT B5	COSTA MESA	CA	92627	4678
2617 ORANGE AVE	APT A	COSTA MESA	CA	92627	4678
2617 ORANGE AVE	APT B2	COSTA MESA	CA	92627	4678

2620 ELDEN AVE	APT B3	COSTA MESA	CA	92627	4657
2620 ELDEN AVE	APT D1	COSTA MESA	CA	92627	4658
2620 ELDEN AVE	APT A3	COSTA MESA	CA	92627	4657
2620 ELDEN AVE	APT B1	COSTA MESA	CA	92627	4657
2620 ELDEN AVE	APT B5	COSTA MESA	CA	92627	4658
2620 ELDEN AVE	APT B6	COSTA MESA	CA	92627	4658
2620 ELDEN AVE	APT B2	COSTA MESA	CA	92627	4657
2620 ELDEN AVE	APT A2	COSTA MESA	CA	92627	4657
2620 ELDEN AVE	APT C2	COSTA MESA	CA	92627	4658
2620 ELDEN AVE	APT C1	COSTA MESA	CA	92627	4658
2620 ELDEN AVE	APT A1	COSTA MESA	CA	92627	4657
2620 ELDEN AVE	APT D2	COSTA MESA	CA	92627	4658
2621 HARBOR BLVD	APT H1	COSTA MESA	CA	92626	5262
2621 HARBOR BLVD	APT F1	COSTA MESA	CA	92626	5259
2621 HARBOR BLVD	APT F5	COSTA MESA	CA	92626	5259
2621 HARBOR BLVD	APT A5	COSTA MESA	CA	92626	5256
2621 HARBOR BLVD	APT B7	COSTA MESA	CA	92626	5256
2621 HARBOR BLVD	APT D7	COSTA MESA	CA	92626	5259
2621 HARBOR BLVD	APT C3	COSTA MESA	CA	92626	5256
2621 HARBOR BLVD	APT H4	COSTA MESA	CA	92626	5262
2621 HARBOR BLVD	APT B5	COSTA MESA	CA	92626	5256
2621 HARBOR BLVD	APT H5	COSTA MESA	CA	92626	5262
2621 HARBOR BLVD	APT F7	COSTA MESA	CA	92626	5259
2621 HARBOR BLVD	APT D1	COSTA MESA	CA	92626	5259
2621 HARBOR BLVD	APT G1	COSTA MESA	CA	92626	5262
2621 HARBOR BLVD	APT C4	COSTA MESA	CA	92626	5256
2621 HARBOR BLVD	APT A7	COSTA MESA	CA	92626	5256
2621 HARBOR BLVD	APT A3	COSTA MESA	CA	92626	5256
2621 HARBOR BLVD	APT G5	COSTA MESA	CA	92626	5262
2621 HARBOR BLVD	APT A4	COSTA MESA	CA	92626	5256
2621 HARBOR BLVD	APT D3	COSTA MESA	CA	92626	5259
2621 HARBOR BLVD	APT C7	COSTA MESA	CA	92626	5256
2621 HARBOR BLVD	APT B3	COSTA MESA	CA	92626	5256
2621 HARBOR BLVD	APT E7	COSTA MESA	CA	92626	5259
2621 HARBOR BLVD	APT C1	COSTA MESA	CA	92626	5256
2621 HARBOR BLVD	APT E5	COSTA MESA	CA	92626	5259
2621 HARBOR BLVD	APT A1	COSTA MESA	CA	92626	5256
2621 HARBOR BLVD	APT H2	COSTA MESA	CA	92626	5262
2625 ELDEN AVE	APT F	COSTA MESA	CA	92627	4606
2625 ELDEN AVE	APT D	COSTA MESA	CA	92627	4606
2625 ELDEN AVE	APT B	COSTA MESA	CA	92627	4606
2625 ELDEN AVE	APT A	COSTA MESA	CA	92627	4606
2628 ELDEN AVE		COSTA MESA	CA	92627	4603
2629 ORANGE AVE	APT 2	COSTA MESA	CA	92627	4676
2629 ORANGE AVE	APT 6	COSTA MESA	CA	92627	4676
2629 ORANGE AVE	APT 5	COSTA MESA	CA	92627	4676
2629 ORANGE AVE	APT 1	COSTA MESA	CA	92627	4676

2629 ORANGE AVE	APT 4	COSTA MESA	CA	92627	4676
2629 ORANGE AVE	APT 3	COSTA MESA	CA	92627	4676
2629 ORANGE AVE	APT 7	COSTA MESA	CA	92627	4676
263 BOWLING GREEN DR		COSTA MESA	CA	92626	6104
263 BUCKNELL RD		COSTA MESA	CA	92626	6100
2630 ELDEN AVE		COSTA MESA	CA	92627	4603
2631 ORANGE AVE		COSTA MESA	CA	92627	4630
2633 ELDEN AVE	APT F	COSTA MESA	CA	92627	4662
2633 ELDEN AVE	APT C	COSTA MESA	CA	92627	4662
2633 ELDEN AVE	APT A	COSTA MESA	CA	92627	4662
2633 ELDEN AVE	APT B	COSTA MESA	CA	92627	4662
2633 ELDEN AVE	APT E	COSTA MESA	CA	92627	4662
2633 ELDEN AVE	APT D	COSTA MESA	CA	92627	4662
2633 ORANGE AVE		COSTA MESA	CA	92627	4630
2636 ELDEN AVE	APT D	COSTA MESA	CA	92627	4644
2636 ELDEN AVE	APT B	COSTA MESA	CA	92627	4644
2636 ELDEN AVE	APT C	COSTA MESA	CA	92627	4644
2636 ELDEN AVE	APT A	COSTA MESA	CA	92627	4644
2636 ELDEN AVE	APT F	COSTA MESA	CA	92627	4648
2636 ELDEN AVE	APT E	COSTA MESA	CA	92627	4648
2637 ELDEN AVE	APT A	COSTA MESA	CA	92627	4607
2637 ELDEN AVE	APT B	COSTA MESA	CA	92627	4607
2637 ELDEN AVE	APT F	COSTA MESA	CA	92627	4607
2637 ELDEN AVE	APT D	COSTA MESA	CA	92627	4607
264 BOWLING GREEN DR		COSTA MESA	CA	92626	6105
264 BUCKNELL RD		COSTA MESA	CA	92626	6137
264 HANOVER DR		COSTA MESA	CA	92626	6118
2641 ELDEN AVE	APT D	COSTA MESA	CA	92627	6658
2641 ELDEN AVE	APT C	COSTA MESA	CA	92627	6658
2641 ELDEN AVE	APT B	COSTA MESA	CA	92627	6658
2641 ELDEN AVE	APT A	COSTA MESA	CA	92627	6658
2644 ELDEN AVE	APT A2	COSTA MESA	CA	92627	4685
2644 ELDEN AVE	APT B3	COSTA MESA	CA	92627	4685
2644 ELDEN AVE	APT A3	COSTA MESA	CA	92627	4685
2644 ELDEN AVE	APT B2	COSTA MESA	CA	92627	4685
2644 ELDEN AVE	APT B1	COSTA MESA	CA	92627	4685
2644 ELDEN AVE	APT A1	COSTA MESA	CA	92627	4685
2649 ELDEN AVE	APT A	COSTA MESA	CA	92627	4665
2649 ELDEN AVE	APT E	COSTA MESA	CA	92627	4665
2649 ELDEN AVE	APT D	COSTA MESA	CA	92627	4665
2649 ELDEN AVE	APT F	COSTA MESA	CA	92627	4665
265 PRINCETON DR		COSTA MESA	CA	92626	6161
265 WAKE FOREST RD		COSTA MESA	CA	92626	6474
2650 ELDEN AVE	APT G	COSTA MESA	CA	92627	4608
2650 ELDEN AVE	APT F	COSTA MESA	CA	92627	4608
2650 ELDEN AVE	APT D	COSTA MESA	CA	92627	4608
2650 ELDEN AVE	APT N	COSTA MESA	CA	92627	4659

2650 ELDEN AVE	APT L	COSTA MESA	CA	92627	4659
2650 ELDEN AVE	APT A	COSTA MESA	CA	92627	4608
2650 ELDEN AVE	APT C	COSTA MESA	CA	92627	4608
2650 ELDEN AVE	APT H	COSTA MESA	CA	92627	4608
2650 ELDEN AVE	APT B	COSTA MESA	CA	92627	4608
2650 HARLA AVE	APT B205	COSTA MESA	CA	92626	5271
2650 HARLA AVE	APT A203	COSTA MESA	CA	92626	5255
2650 HARLA AVE	APT B107	COSTA MESA	CA	92626	5220
2650 HARLA AVE	APT C213	COSTA MESA	CA	92626	5223
2650 HARLA AVE	APT C114	COSTA MESA	CA	92626	5222
2650 HARLA AVE	APT A204	COSTA MESA	CA	92626	5271
2650 HARLA AVE	APT D120	COSTA MESA	CA	92626	5252
2650 HARLA AVE	APT C112	COSTA MESA	CA	92626	5222
2650 HARLA AVE	APT C111	COSTA MESA	CA	92626	5222
2650 HARLA AVE	APT A201	COSTA MESA	CA	92626	5255
2650 HARLA AVE	APT A104	COSTA MESA	CA	92626	5220
2650 HARLA AVE	APT C211	COSTA MESA	CA	92626	5223
2650 HARLA AVE	APT C109	COSTA MESA	CA	92626	5220
2650 HARLA AVE	APT D119	COSTA MESA	CA	92626	5252
2650 HARLA AVE	APT D118	COSTA MESA	CA	92626	5252
2650 HARLA AVE	APT B207	COSTA MESA	CA	92626	5271
2650 HARLA AVE	APT D219	COSTA MESA	CA	92626	5253
2650 HARLA AVE	APT A202	COSTA MESA	CA	92626	5255
2650 HARLA AVE	APT C209	COSTA MESA	CA	92626	5271
2650 HARLA AVE	APT B105	COSTA MESA	CA	92626	5220
2650 HARLA AVE	APT C212	COSTA MESA	CA	92626	5223
2650 HARLA AVE	APT D215	COSTA MESA	CA	92626	5223
2650 HARLA AVE	APT D217	COSTA MESA	CA	92626	5253
2650 HARLA AVE	APT B106	COSTA MESA	CA	92626	5220
2653 ELDEN AVE	APT C1	COSTA MESA	CA	92627	4689
2653 ELDEN AVE	APT B2	COSTA MESA	CA	92627	4689
2653 ELDEN AVE	APT C3	COSTA MESA	CA	92627	4689
2653 ELDEN AVE	APT B1	COSTA MESA	CA	92627	4689
2653 ELDEN AVE	APT B3	COSTA MESA	CA	92627	4689
2653 ELDEN AVE	APT A	COSTA MESA	CA	92627	4689
2656 ELDEN AVE	APT F	COSTA MESA	CA	92627	4671
2656 ELDEN AVE	APT C	COSTA MESA	CA	92627	4671
2656 ELDEN AVE	APT D	COSTA MESA	CA	92627	4671
2656 ELDEN AVE	APT B	COSTA MESA	CA	92627	4671
2656 ELDEN AVE	APT A	COSTA MESA	CA	92627	4671
2657 ELDEN AVE		COSTA MESA	CA	92627	4604
2659 ELDEN AVE		COSTA MESA	CA	92627	4604
266 JOANN ST		COSTA MESA	CA	92626	6455
266 VILLANOVA RD		COSTA MESA	CA	92626	6332
2660 ELDEN AVE	APT 105	COSTA MESA	CA	92627	4672
2660 ELDEN AVE	APT 102	COSTA MESA	CA	92627	4672
2660 ELDEN AVE	APT 104	COSTA MESA	CA	92627	4672

2660 ELDEN AVE	APT 202	COSTA MESA	CA	92627	4672
2660 ELDEN AVE	APT 201	COSTA MESA	CA	92627	4672
2664 NEWPORT BLVD		COSTA MESA	CA	92627	4641
267 HANOVER DR		COSTA MESA	CA	92626	6173
267 NASSAU RD		COSTA MESA	CA	92626	6325
2674 ELDEN AVE	APT A	COSTA MESA	CA	92627	6659
2674 ELDEN AVE	APT D	COSTA MESA	CA	92627	6659
2674 ELDEN AVE		COSTA MESA	CA	92627	6659
2674 ELDEN AVE	APT C	COSTA MESA	CA	92627	6659
268 BUCKNELL RD		COSTA MESA	CA	92626	6137
268 HANOVER DR		COSTA MESA	CA	92626	6118
268 NASSAU RD		COSTA MESA	CA	92626	6326
2681 PALA MESA CT		COSTA MESA	CA	92627	6616
2682 ELDEN AVE		COSTA MESA	CA	92627	4698
2683 ELDEN AVE		COSTA MESA	CA	92627	4609
2683 PALA MESA CT		COSTA MESA	CA	92627	6616
2684 PALA MESA CT		COSTA MESA	CA	92627	4600
2685 PALA MESA CT		COSTA MESA	CA	92627	6616
2686 ELDEN AVE		COSTA MESA	CA	92627	4698
2686 PALA MESA CT		COSTA MESA	CA	92627	4600
2687 ELDEN AVE		COSTA MESA	CA	92627	4609
2687 PALA MESA CT		COSTA MESA	CA	92627	6616
2688 PALA MESA CT		COSTA MESA	CA	92627	4600
2689 PALA MESA CT		COSTA MESA	CA	92627	6616
269 BOWLING GREEN DR		COSTA MESA	CA	92626	6104
2690 PALA MESA CT		COSTA MESA	CA	92627	4600
270 JOANN ST		COSTA MESA	CA	92626	6455
270 PRINCETON DR		COSTA MESA	CA	92626	6167
2700 ASHWOOD		COSTA MESA	CA	92626	8003
2700 PETERSON PL	APT 38A	COSTA MESA	CA	92626	5349
2700 PETERSON PL	APT 27D	COSTA MESA	CA	92626	5323
2700 PETERSON PL	APT 30B	COSTA MESA	CA	92626	5334
2700 PETERSON PL	APT 48C	COSTA MESA	CA	92626	5370
2700 PETERSON PL	APT 54C	COSTA MESA	CA	92626	5364
2700 PETERSON PL	APT 13H	COSTA MESA	CA	92626	5311
2700 PETERSON PL	APT 62C	COSTA MESA	CA	92626	5359
2700 PETERSON PL	APT 25D	COSTA MESA	CA	92626	5323
2700 PETERSON PL	APT 20H	COSTA MESA	CA	92626	5331
2700 PETERSON PL	APT 17A	COSTA MESA	CA	92626	5330
2700 PETERSON PL	APT 64D	COSTA MESA	CA	92626	5354
2700 PETERSON PL	APT 21C	COSTA MESA	CA	92626	5329
2700 PETERSON PL	APT 31C	COSTA MESA	CA	92626	5334
2700 PETERSON PL	APT 33D	COSTA MESA	CA	92626	5347
2700 PETERSON PL	APT 9C	COSTA MESA	CA	92626	5310
2700 PETERSON PL	APT 13J	COSTA MESA	CA	92626	5311
2700 PETERSON PL	APT 33B	COSTA MESA	CA	92626	5347
2700 PETERSON PL	APT 10E	COSTA MESA	CA	92626	5309

2700 PETERSON PL	APT 48A	COSTA MESA	CA	92626	5370
2700 PETERSON PL	APT 52B	COSTA MESA	CA	92626	5364
2700 PETERSON PL	APT 20E	COSTA MESA	CA	92626	5331
2700 PETERSON PL	APT 37D	COSTA MESA	CA	92626	5349
2700 PETERSON PL	APT 60C	COSTA MESA	CA	92626	5359
2700 PETERSON PL	APT 37B	COSTA MESA	CA	92626	5349
2700 PETERSON PL	APT 15C	COSTA MESA	CA	92626	5305
2700 PETERSON PL	APT 70	COSTA MESA	CA	92626	5308
2700 PETERSON PL	APT 43C	COSTA MESA	CA	92626	5345
2700 PETERSON PL	APT 65D	COSTA MESA	CA	92626	5354
2700 PETERSON PL	APT 36D	COSTA MESA	CA	92626	5324
2700 PETERSON PL	APT 69C	COSTA MESA	CA	92626	5355
2700 PETERSON PL	APT 8J	COSTA MESA	CA	92626	5317
2700 PETERSON PL	APT 7D	COSTA MESA	CA	92626	5308
2700 PETERSON PL	APT 61B	COSTA MESA	CA	92626	5359
2700 PETERSON PL	APT 3A	COSTA MESA	CA	92626	5336
2700 PETERSON PL	APT 4F	COSTA MESA	CA	92626	5304
2700 PETERSON PL	APT 33C	COSTA MESA	CA	92626	5347
2700 PETERSON PL	APT 100	COSTA MESA	CA	92626	5346
2700 PETERSON PL	APT 63B	COSTA MESA	CA	92626	5307
2700 PETERSON PL	APT 8H	COSTA MESA	CA	92626	5317
2700 PETERSON PL	APT 36C	COSTA MESA	CA	92626	5324
2700 PETERSON PL	APT 10I	COSTA MESA	CA	92626	5309
2700 PETERSON PL	APT 68B	COSTA MESA	CA	92626	5355
2700 PETERSON PL	APT 40B	COSTA MESA	CA	92626	5325
2700 PETERSON PL	APT 19D	COSTA MESA	CA	92626	5303
2700 PETERSON PL	APT 10G	COSTA MESA	CA	92626	5309
2700 PETERSON PL	APT 20B	COSTA MESA	CA	92626	5303
2700 PETERSON PL	APT 38C	COSTA MESA	CA	92626	5349
2700 PETERSON PL	APT 70D	COSTA MESA	CA	92626	5355
2700 PETERSON PL	APT 8A	COSTA MESA	CA	92626	5317
2700 PETERSON PL	APT 31A	COSTA MESA	CA	92626	5334
2700 PETERSON PL	APT 50C	COSTA MESA	CA	92626	5370
2700 PETERSON PL	APT 11C	COSTA MESA	CA	92626	5314
2700 PETERSON PL	APT 46D	COSTA MESA	CA	92626	5341
2700 PETERSON PL	APT 52D	COSTA MESA	CA	92626	5364
2700 PETERSON PL	APT 34C	COSTA MESA	CA	92626	5347
2700 PETERSON PL	APT 46C	COSTA MESA	CA	92626	5341
2700 PETERSON PL	APT 11F	COSTA MESA	CA	92626	5314
2700 PETERSON PL	APT 46G	COSTA MESA	CA	92626	5341
2700 PETERSON PL	APT 16C	COSTA MESA	CA	92626	5305
2700 PETERSON PL	APT 61A	COSTA MESA	CA	92626	5359
2700 PETERSON PL	APT 67D	COSTA MESA	CA	92626	5312
2700 PETERSON PL	APT 39C	COSTA MESA	CA	92626	5349
2700 PETERSON PL	APT 61C	COSTA MESA	CA	92626	5359
2700 PETERSON PL	APT 13E	COSTA MESA	CA	92626	5311
2700 PETERSON PL	APT 53A	COSTA MESA	CA	92626	5364

2700 PETERSON PL	APT 16D	COSTA MESA	CA	92626	5305
2700 PETERSON PL	APT 64C	COSTA MESA	CA	92626	5354
2700 PETERSON PL	APT 36B	COSTA MESA	CA	92626	5324
2700 PETERSON PL	APT 62D	COSTA MESA	CA	92626	5359
2700 PETERSON PL	APT 3C	COSTA MESA	CA	92626	5336
2700 PETERSON PL	APT 26D	COSTA MESA	CA	92626	5323
2700 PETERSON PL	APT 7B	COSTA MESA	CA	92626	5308
2700 PETERSON PL	APT 27A	COSTA MESA	CA	92626	5323
2700 PETERSON PL	APT 49A	COSTA MESA	CA	92626	5370
2700 PETERSON PL	APT 29A	COSTA MESA	CA	92626	5334
2700 PETERSON PL	APT 38D	COSTA MESA	CA	92626	5349
2700 PETERSON PL	APT 23D	COSTA MESA	CA	92626	5329
2700 PETERSON PL	APT 70B	COSTA MESA	CA	92626	5355
2700 PETERSON PL	APT 6K	COSTA MESA	CA	92626	5316
2700 PETERSON PL	APT 60D	COSTA MESA	CA	92626	5359
2700 PETERSON PL	APT 6G	COSTA MESA	CA	92626	5316
2700 PETERSON PL	APT 47C	COSTA MESA	CA	92626	5333
2700 PETERSON PL	APT 22A	COSTA MESA	CA	92626	5329
2700 PETERSON PL	APT 14A	COSTA MESA	CA	92626	5305
2700 PETERSON PL	APT 32C	COSTA MESA	CA	92626	5322
2700 PETERSON PL	APT 16A	COSTA MESA	CA	92626	5305
2700 PETERSON PL	APT 50A	COSTA MESA	CA	92626	5370
2700 PETERSON PL	APT 1D	COSTA MESA	CA	92626	5319
2700 PETERSON PL	APT 2H	COSTA MESA	CA	92626	5319
2700 PETERSON PL	APT 59B	COSTA MESA	CA	92626	5320
2700 PETERSON PL	APT 64A	COSTA MESA	CA	92626	5354
2700 PETERSON PL	APT 6I	COSTA MESA	CA	92626	5316
2700 PETERSON PL	APT 44C	COSTA MESA	CA	92626	5326
2700 PETERSON PL	APT 7P	COSTA MESA	CA	92626	5308
2700 PETERSON PL	APT 4E	COSTA MESA	CA	92626	5304
2700 PETERSON PL	APT 29B	COSTA MESA	CA	92626	5334
2700 PETERSON PL	APT 4D	COSTA MESA	CA	92626	5304
2700 PETERSON PL	APT 51B	COSTA MESA	CA	92626	5313
2700 PETERSON PL	APT 42C	COSTA MESA	CA	92626	5345
2700 PETERSON PL	APT 44B	COSTA MESA	CA	92626	5326
2700 PETERSON PL	APT 14C	COSTA MESA	CA	92626	5305
2700 PETERSON PL	APT 47A	COSTA MESA	CA	92626	5333
2700 PETERSON PL	APT 50D	COSTA MESA	CA	92626	5370
2700 PETERSON PL	APT 28A	COSTA MESA	CA	92626	5318
2700 PETERSON PL	APT 36A	COSTA MESA	CA	92626	5324
2700 PETERSON PL	APT 31B	COSTA MESA	CA	92626	5334
2700 PETERSON PL	APT 66B	COSTA MESA	CA	92626	5354
2700 PETERSON PL	APT 16B	COSTA MESA	CA	92626	5305
2700 PETERSON PL	APT 69B	COSTA MESA	CA	92626	5355
2700 PETERSON PL	APT 19C	COSTA MESA	CA	92626	5303
2700 PETERSON PL	APT 66C	COSTA MESA	CA	92626	5354
2700 PETERSON PL	APT 66A	COSTA MESA	CA	92626	5354

2700 PETERSON PL	APT 9A	COSTA MESA	CA	92626	5310
2700 PETERSON PL	APT 60A	COSTA MESA	CA	92626	5359
2700 PETERSON PL	APT 41B	COSTA MESA	CA	92626	5345
2700 PETERSON PL	APT 41D	COSTA MESA	CA	92626	5345
2700 PETERSON PL	APT 38B	COSTA MESA	CA	92626	5349
2700 PETERSON PL	APT 63C	COSTA MESA	CA	92626	5307
2700 PETERSON PL	APT 54B	COSTA MESA	CA	92626	5364
2700 PETERSON PL	APT 10P	COSTA MESA	CA	92626	5346
2700 PETERSON PL	APT 12F	COSTA MESA	CA	92626	5327
2700 PETERSON PL	APT 5C	COSTA MESA	CA	92626	5321
2700 PETERSON PL	APT 69D	COSTA MESA	CA	92626	5355
2700 PETERSON PL	APT 57A	COSTA MESA	CA	92626	5366
2700 PETERSON PL	APT 21D	COSTA MESA	CA	92626	5329
2700 PETERSON PL	APT 13N	COSTA MESA	CA	92626	5328
2700 PETERSON PL	APT 55D	COSTA MESA	CA	92626	5315
2700 PETERSON PL	APT 5E	COSTA MESA	CA	92626	5321
2700 PETERSON PL	APT 12D	COSTA MESA	CA	92626	5314
2700 PETERSON PL	APT 8E	COSTA MESA	CA	92626	5317
2700 PETERSON PL	APT 32B	COSTA MESA	CA	92626	5322
2700 PETERSON PL	APT 37A	COSTA MESA	CA	92626	5349
2700 PETERSON PL	APT 22B	COSTA MESA	CA	92626	5329
2700 PETERSON PL	APT 7J	COSTA MESA	CA	92626	5308
2700 PETERSON PL	APT 7G	COSTA MESA	CA	92626	5308
2700 PETERSON PL	APT 1G	COSTA MESA	CA	92626	5319
2700 PETERSON PL	APT 6F	COSTA MESA	CA	92626	5316
2700 PETERSON PL	APT 17D	COSTA MESA	CA	92626	5330
2700 PETERSON PL	APT 17B	COSTA MESA	CA	92626	5330
2700 PETERSON PL	APT 10B	COSTA MESA	CA	92626	5309
2700 PETERSON PL	APT 58C	COSTA MESA	CA	92626	5366
2700 PETERSON PL	APT 50B	COSTA MESA	CA	92626	5370
2700 PETERSON PL	APT 13F	COSTA MESA	CA	92626	5311
2700 PETERSON PL	APT 64B	COSTA MESA	CA	92626	5354
2700 PETERSON PL	APT 13M	COSTA MESA	CA	92626	5328
2700 PETERSON PL	APT 6P	COSTA MESA	CA	92626	5316
2700 PETERSON PL	APT 5D	COSTA MESA	CA	92626	5321
2700 PETERSON PL	APT 6H	COSTA MESA	CA	92626	5316
2700 PETERSON PL	APT 56D	COSTA MESA	CA	92626	5366
2700 PETERSON PL	APT 58D	COSTA MESA	CA	92626	5366
2700 PETERSON PL	APT 12B	COSTA MESA	CA	92626	5314
2700 PETERSON PL	APT 21B	COSTA MESA	CA	92626	5329
2700 PETERSON PL	APT 39D	COSTA MESA	CA	92626	5349
2700 PETERSON PL	APT 46B	COSTA MESA	CA	92626	5341
2700 PETERSON PL	APT 18B	COSTA MESA	CA	92626	5303
2700 PETERSON PL	APT 20A	COSTA MESA	CA	92626	5303
2700 PETERSON PL	APT 65C	COSTA MESA	CA	92626	5354
2700 PETERSON PL	APT 57C	COSTA MESA	CA	92626	5366
2700 PETERSON PL	APT 46A	COSTA MESA	CA	92626	5341

2700 PETERSON PL	APT 26C	COSTA MESA	CA	92626	5323
2700 PETERSON PL	APT 30C	COSTA MESA	CA	92626	5334
2700 PETERSON PL	APT 20D	COSTA MESA	CA	92626	5303
2700 PETERSON PL	APT 61D	COSTA MESA	CA	92626	5359
2700 PETERSON PL	APT 23A	COSTA MESA	CA	92626	5329
2700 PETERSON PL	APT 41C	COSTA MESA	CA	92626	5345
2700 PETERSON PL	APT 5A	COSTA MESA	CA	92626	5321
2700 PETERSON PL	APT 31D	COSTA MESA	CA	92626	5334
2700 PETERSON PL	APT 34B	COSTA MESA	CA	92626	5347
2700 PETERSON PL	APT 58B	COSTA MESA	CA	92626	5366
2700 PETERSON PL	APT 20C	COSTA MESA	CA	92626	5303
2700 PETERSON PL	APT 8F	COSTA MESA	CA	92626	5317
2700 PETERSON PL	APT 47D	COSTA MESA	CA	92626	5333
2700 PETERSON PL	APT 52C	COSTA MESA	CA	92626	5364
2700 PETERSON PL	APT 63D	COSTA MESA	CA	92626	5307
2700 PETERSON PL	APT 53C	COSTA MESA	CA	92626	5364
2700 PETERSON PL	APT 53B	COSTA MESA	CA	92626	5364
2700 PETERSON PL	APT 67A	COSTA MESA	CA	92626	5312
2700 PETERSON PL	APT 17C	COSTA MESA	CA	92626	5330
2700 PETERSON PL	APT 27C	COSTA MESA	CA	92626	5323
2700 PETERSON PL	APT 19A	COSTA MESA	CA	92626	5303
2700 PETERSON PL	APT 25C	COSTA MESA	CA	92626	5323
2700 PETERSON PL	APT 15A	COSTA MESA	CA	92626	5305
2700 PETERSON PL	APT 39A	COSTA MESA	CA	92626	5349
2700 PETERSON PL	APT 48B	COSTA MESA	CA	92626	5370
2700 PETERSON PL	APT 24B	COSTA MESA	CA	92626	5335
2700 PETERSON PL	APT 24D	COSTA MESA	CA	92626	5335
2700 PETERSON PL	APT 7C	COSTA MESA	CA	92626	5308
2700 PETERSON PL	APT 40D	COSTA MESA	CA	92626	5325
2700 PETERSON PL	APT 3B	COSTA MESA	CA	92626	5336
2700 PETERSON PL	APT 67C	COSTA MESA	CA	92626	5312
2700 PETERSON PL	APT 42A	COSTA MESA	CA	92626	5345
2700 PETERSON PL	APT 44A	COSTA MESA	CA	92626	5326
2700 PETERSON PL	APT 10A	COSTA MESA	CA	92626	5309
2700 PETERSON PL	APT 15D	COSTA MESA	CA	92626	5305
2700 PETERSON PL	APT 66D	COSTA MESA	CA	92626	5354
2700 PETERSON PL	APT 33A	COSTA MESA	CA	92626	5347
2700 PETERSON PL	APT 54A	COSTA MESA	CA	92626	5364
2700 PETERSON PL	APT 20F	COSTA MESA	CA	92626	5331
2700 PETERSON PL	APT 6E	COSTA MESA	CA	92626	5316
2700 PETERSON PL	APT 32A	COSTA MESA	CA	92626	5322
2700 PETERSON PL	APT 59A	COSTA MESA	CA	92626	5320
2700 PETERSON PL	APT 18A	COSTA MESA	CA	92626	5303
2700 PETERSON PL	APT 47B	COSTA MESA	CA	92626	5333
2700 PETERSON PL	APT 51C	COSTA MESA	CA	92626	5313
2700 PETERSON PL	APT 2B	COSTA MESA	CA	92626	5319
2700 PETERSON PL	APT 41A	COSTA MESA	CA	92626	5345

2700 PETERSON PL	APT 11B	COSTA MESA	CA	92626	5314
2700 PETERSON PL	APT 29D	COSTA MESA	CA	92626	5334
2700 PETERSON PL	APT 57B	COSTA MESA	CA	92626	5366
2700 PETERSON PL	APT 18C	COSTA MESA	CA	92626	5303
2700 PETERSON PL	APT 7F	COSTA MESA	CA	92626	5308
2700 PETERSON PL	APT 7I	COSTA MESA	CA	92626	5308
2700 PETERSON PL	APT 1B	COSTA MESA	CA	92626	5319
2700 PETERSON PL	APT 2A	COSTA MESA	CA	92626	5319
2700 PETERSON PL	APT 2C	COSTA MESA	CA	92626	5319
2700 PETERSON PL	APT 2G	COSTA MESA	CA	92626	5319
2700 PETERSON PL	APT 4C	COSTA MESA	CA	92626	5304
2700 PETERSON PL	APT 25A	COSTA MESA	CA	92626	5323
2700 PETERSON PL	APT 34A	COSTA MESA	CA	92626	5347
2700 PETERSON PL	APT 65A	COSTA MESA	CA	92626	5354
2700 PETERSON PL	APT 69A	COSTA MESA	CA	92626	5355
2700 PETERSON PL	APT 59C	COSTA MESA	CA	92626	5320
2700 PETERSON PL	APT 60B	COSTA MESA	CA	92626	5359
2700 PETERSON PL	APT 8G	COSTA MESA	CA	92626	5317
2700 PETERSON PL	APT 57D	COSTA MESA	CA	92626	5366
2700 PETERSON PL	APT 8P	COSTA MESA	CA	92626	5317
2700 PETERSON PL	APT 13D	COSTA MESA	CA	92626	5311
2700 PETERSON PL	APT 15B	COSTA MESA	CA	92626	5305
2700 PETERSON PL	APT 12E	COSTA MESA	CA	92626	5327
2700 PETERSON PL	APT 55A	COSTA MESA	CA	92626	5315
2700 PETERSON PL	APT 54D	COSTA MESA	CA	92626	5364
2700 PETERSON PL	APT 2D	COSTA MESA	CA	92626	5319
2700 PETERSON PL	APT 2F	COSTA MESA	CA	92626	5319
2700 PETERSON PL	APT 32D	COSTA MESA	CA	92626	5322
2700 PETERSON PL	APT 4H	COSTA MESA	CA	92626	5304
2700 PETERSON PL	APT 10C	COSTA MESA	CA	92626	5309
2700 PETERSON PL	APT 3G	COSTA MESA	CA	92626	5336
2700 PETERSON PL	APT 40C	COSTA MESA	CA	92626	5325
2700 PETERSON PL	APT 4M	COSTA MESA	CA	92626	5306
2700 PETERSON PL	APT 5F	COSTA MESA	CA	92626	5321
2700 PETERSON PL	APT 1F	COSTA MESA	CA	92626	5319
2700 PETERSON PL	APT 43A	COSTA MESA	CA	92626	5345
2700 PETERSON PL	APT 10J	COSTA MESA	CA	92626	5309
2700 PETERSON PL	APT 11E	COSTA MESA	CA	92626	5314
2700 PETERSON PL	APT 12A	COSTA MESA	CA	92626	5314
2700 PETERSON PL	APT 6L	COSTA MESA	CA	92626	5316
2700 PETERSON PL	APT 6C	COSTA MESA	CA	92626	5316
2700 PETERSON PL	APT 4O	COSTA MESA	CA	92626	5306
2700 PETERSON PL	APT 48D	COSTA MESA	CA	92626	5370
2700 PETERSON PL	APT 13G	COSTA MESA	CA	92626	5311
2700 PETERSON PL	APT 3H	COSTA MESA	CA	92626	5336
2700 PETERSON PL	APT 10M	COSTA MESA	CA	92626	5346
2700 PETERSON PL	APT 22D	COSTA MESA	CA	92626	5329

2700 PETERSON PL	APT 6J	COSTA MESA	CA	92626	5316
2700 PETERSON PL	APT 6O	COSTA MESA	CA	92626	5316
2700 PETERSON PL	APT 7N	COSTA MESA	CA	92626	5308
2700 PETERSON PL	APT 13K	COSTA MESA	CA	92626	5311
2700 PETERSON PL	# 2	COSTA MESA	CA	92626	5300
2701 HARBOR BLVD		COSTA MESA	CA	92626	5153
2701 HARBOR BLVD	# E	COSTA MESA	CA	92626	5153
2701 LORENZO AVE		COSTA MESA	CA	92626	5530
2702 ASHWOOD		COSTA MESA	CA	92626	8003
2704 ASHWOOD		COSTA MESA	CA	92626	8003
2704 HIBISCUS		COSTA MESA	CA	92626	8005
2706 ASHWOOD		COSTA MESA	CA	92626	8003
2706 HIBISCUS		COSTA MESA	CA	92626	8005
2707 ASHWOOD		COSTA MESA	CA	92626	8003
2707 LORENZO AVE		COSTA MESA	CA	92626	5530
2708 ASHWOOD		COSTA MESA	CA	92626	8003
2709 ASHWOOD		COSTA MESA	CA	92626	8003
271 PRINCETON DR		COSTA MESA	CA	92626	6161
2710 ASHWOOD		COSTA MESA	CA	92626	8003
2711 ASHWOOD		COSTA MESA	CA	92626	8003
2712 SAN CARLOS LN		COSTA MESA	CA	92626	5614
2713 LORENZO AVE		COSTA MESA	CA	92626	5530
2714 ASHWOOD		COSTA MESA	CA	92626	8003
2716 ASHWOOD		COSTA MESA	CA	92626	8003
2717 CIBOLA AVE		COSTA MESA	CA	92626	5601
2717 DE SOTO AVE		COSTA MESA	CA	92626	5605
2717 FREMONT LN		COSTA MESA	CA	92626	5607
2718 ASHWOOD		COSTA MESA	CA	92626	8003
2718 PORTOLA DR		COSTA MESA	CA	92626	5819
2718 SAN CARLOS LN		COSTA MESA	CA	92626	5614
2718 SAN JUAN LN		COSTA MESA	CA	92626	5616
2719 LORENZO AVE		COSTA MESA	CA	92626	5530
272 BUCKNELL RD		COSTA MESA	CA	92626	6137
272 HANOVER DR		COSTA MESA	CA	92626	6118
272 VILLANOVA RD		COSTA MESA	CA	92626	6332
2720 BOUGAINVILLEA		COSTA MESA	CA	92626	8002
2720 MENDOZA DR		COSTA MESA	CA	92626	5622
2720 SAN JUAN LN		COSTA MESA	CA	92626	5616
2722 BOUGAINVILLEA		COSTA MESA	CA	92626	8002
2722 SAN CARLOS LN		COSTA MESA	CA	92626	5614
2722 SAN JUAN LN		COSTA MESA	CA	92626	5616
2723 CIBOLA AVE		COSTA MESA	CA	92626	5601
2724 BOUGAINVILLEA		COSTA MESA	CA	92626	8002
2724 MENDOZA DR		COSTA MESA	CA	92626	5622
2724 SAN JUAN LN		COSTA MESA	CA	92626	5616
2725 FREMONT LN		COSTA MESA	CA	92626	5607
2725 LORENZO AVE		COSTA MESA	CA	92626	5530

2726 BOUGAINVILLEA	COSTA MESA	CA	92626	8002
2726 LORENZO AVE	COSTA MESA	CA	92626	5531
2726 PORTOLA DR	COSTA MESA	CA	92626	5819
2726 SAN CARLOS LN	COSTA MESA	CA	92626	5614
2727 PORTOLA DR	COSTA MESA	CA	92626	5818
2728 LORETO AVE	COSTA MESA	CA	92626	5811
2728 MENDOZA DR	COSTA MESA	CA	92626	5622
2728 SAN JUAN LN	COSTA MESA	CA	92626	5616
2729 CIBOLA AVE	COSTA MESA	CA	92626	5601
2729 DE SOTO AVE	COSTA MESA	CA	92626	5605
2729 SAN JUAN LN	COSTA MESA	CA	92626	5615
273 BOWLING GREEN DR	COSTA MESA	CA	92626	6104
273 HANOVER DR	COSTA MESA	CA	92626	6173
273 WAKE FOREST RD	COSTA MESA	CA	92626	6474
2730 CIBOLA AVE	COSTA MESA	CA	92626	5602
2730 DE SOTO AVE	COSTA MESA	CA	92626	5606
2731 FREMONT LN	COSTA MESA	CA	92626	5607
2731 LORENZO AVE	COSTA MESA	CA	92626	5530
2731 SAN CARLOS LN	COSTA MESA	CA	92626	5613
2732 LORENZO AVE	COSTA MESA	CA	92626	5531
2732 MENDOZA DR	COSTA MESA	CA	92626	5622
2732 SAN CARLOS LN	COSTA MESA	CA	92626	5614
2734 PORTOLA DR	COSTA MESA	CA	92626	5819
2734 SAN JUAN LN	COSTA MESA	CA	92626	5616
2735 CIBOLA AVE	COSTA MESA	CA	92626	5601
2735 DE SOTO AVE	COSTA MESA	CA	92626	5605
2735 SAN JUAN LN	COSTA MESA	CA	92626	5615
2736 CIBOLA AVE	COSTA MESA	CA	92626	5602
2736 DE SOTO AVE	COSTA MESA	CA	92626	5606
2736 MENDOZA DR	COSTA MESA	CA	92626	5622
2737 FREMONT LN	COSTA MESA	CA	92626	5607
2737 LORENZO AVE	COSTA MESA	CA	92626	5530
2737 MENDOZA DR	COSTA MESA	CA	92626	5630
2737 SAN CARLOS LN	COSTA MESA	CA	92626	5613
2738 FREMONT LN	COSTA MESA	CA	92626	5608
2738 SAN CARLOS LN	COSTA MESA	CA	92626	5614
2739 DE SOTO AVE	COSTA MESA	CA	92626	5605
274 BOWLING GREEN DR	COSTA MESA	CA	92626	6105
2740 DE SOTO AVE	COSTA MESA	CA	92626	5606
2740 MENDOZA DR	COSTA MESA	CA	92626	5622
2740 SAN CARLOS LN	COSTA MESA	CA	92626	5614
2740 SAN JUAN LN	COSTA MESA	CA	92626	5616
2741 FREMONT LN	COSTA MESA	CA	92626	5607
2741 SAN CARLOS LN	COSTA MESA	CA	92626	5613
2741 SAN JUAN LN	COSTA MESA	CA	92626	5615
2742 CIBOLA AVE	COSTA MESA	CA	92626	5602
2742 FREMONT LN	COSTA MESA	CA	92626	5608

2742 PORTOLA DR	COSTA MESA	CA	92626	5819
2743 LORENZO AVE	COSTA MESA	CA	92626	5530
2744 FREMONT LN	COSTA MESA	CA	92626	5608
2744 LORENZO AVE	COSTA MESA	CA	92626	5531
2744 MENDOZA DR	COSTA MESA	CA	92626	5622
2745 DE SOTO AVE	COSTA MESA	CA	92626	5605
2745 MENDOZA DR	COSTA MESA	CA	92626	5630
2746 CIBOLA AVE	COSTA MESA	CA	92626	5602
2746 DE SOTO AVE	COSTA MESA	CA	92626	5606
2746 SAN JUAN LN	COSTA MESA	CA	92626	5616
2747 CIBOLA AVE	COSTA MESA	CA	92626	5601
2747 FREMONT LN	COSTA MESA	CA	92626	5607
2747 SAN CARLOS LN	COSTA MESA	CA	92626	5613
2747 SAN JUAN LN	COSTA MESA	CA	92626	5615
2748 MENDOZA DR	COSTA MESA	CA	92626	5622
2748 SAN CARLOS LN	COSTA MESA	CA	92626	5614
2749 LORENZO AVE	COSTA MESA	CA	92626	5530
2749 MENDOZA DR	COSTA MESA	CA	92626	5630
275 NASSAU RD	COSTA MESA	CA	92626	6325
275 PRINCETON DR	COSTA MESA	CA	92626	6161
2750 LORENZO AVE	COSTA MESA	CA	92626	5531
2750 SAN CARLOS LN	COSTA MESA	CA	92626	5614
2751 DE SOTO AVE	COSTA MESA	CA	92626	5605
2751 SAN CARLOS LN	COSTA MESA	CA	92626	5613
2752 CIBOLA AVE	COSTA MESA	CA	92626	5602
2752 DE SOTO AVE	COSTA MESA	CA	92626	5606
2752 MENDOZA DR	COSTA MESA	CA	92626	5622
2752 SAN JUAN LN	COSTA MESA	CA	92626	5616
2753 CIBOLA AVE	COSTA MESA	CA	92626	5601
2753 MENDOZA DR	COSTA MESA	CA	92626	5630
2753 SAN JUAN LN	COSTA MESA	CA	92626	5615
2755 LORENZO AVE	COSTA MESA	CA	92626	5530
2756 LORENZO AVE	COSTA MESA	CA	92626	5531
2756 MENDOZA DR	COSTA MESA	CA	92626	5622
2757 CIBOLA AVE	COSTA MESA	CA	92626	5601
2757 DE SOTO AVE	COSTA MESA	CA	92626	5605
2757 MENDOZA DR	COSTA MESA	CA	92626	5630
2758 CIBOLA AVE	COSTA MESA	CA	92626	5602
2758 DE SOTO AVE	COSTA MESA	CA	92626	5606
2758 LORETO AVE	COSTA MESA	CA	92626	5837
2758 SAN JUAN LN	COSTA MESA	CA	92626	5616
2759 SAN CARLOS LN	COSTA MESA	CA	92626	5613
2759 SAN JUAN LN	COSTA MESA	CA	92626	5615
276 JOANN ST	COSTA MESA	CA	92626	6455
276 PRINCETON DR	COSTA MESA	CA	92626	6167
276 VILLANOVA RD	COSTA MESA	CA	92626	6332
2760 MENDOZA DR	COSTA MESA	CA	92626	5622

2761 LORENZO AVE	COSTA MESA	CA	92626	5530
2761 MENDOZA DR	COSTA MESA	CA	92626	5621
2761 PORTOLA DR	COSTA MESA	CA	92626	5818
2761 SAN CARLOS LN	COSTA MESA	CA	92626	5613
2762 LORENZO AVE	COSTA MESA	CA	92626	5531
2763 CIBOLA AVE	COSTA MESA	CA	92626	5601
2763 DE SOTO AVE	COSTA MESA	CA	92626	5605
2764 CIBOLA AVE	COSTA MESA	CA	92626	5602
2764 DE SOTO AVE	COSTA MESA	CA	92626	5606
2764 MENDOZA DR	COSTA MESA	CA	92626	5622
2764 SAN JUAN LN	COSTA MESA	CA	92626	5616
2765 SAN JUAN LN	COSTA MESA	CA	92626	5615
2766 LORETO AVE	COSTA MESA	CA	92626	5837
2767 DE SOTO AVE	COSTA MESA	CA	92626	5605
2767 LORENZO AVE	COSTA MESA	CA	92626	5530
2768 LORENZO AVE	COSTA MESA	CA	92626	5531
2769 CIBOLA AVE	COSTA MESA	CA	92626	5601
277 HANOVER DR	COSTA MESA	CA	92626	6173
2770 DE SOTO AVE	COSTA MESA	CA	92626	5606
2770 MENDOZA DR	COSTA MESA	CA	92626	5622
2770 SAN JUAN LN	COSTA MESA	CA	92626	5616
2771 MENDOZA DR	COSTA MESA	CA	92626	5621
2771 SAN JUAN LN	COSTA MESA	CA	92626	5615
2773 DE SOTO AVE	COSTA MESA	CA	92626	5605
2773 LORENZO AVE	COSTA MESA	CA	92626	5530
2774 LORENZO AVE	COSTA MESA	CA	92626	5531
2775 CIBOLA AVE	COSTA MESA	CA	92626	5601
2775 LORETO AVE	COSTA MESA	CA	92626	5810
2776 CIBOLA AVE	COSTA MESA	CA	92626	5629
2776 MENDOZA DR	COSTA MESA	CA	92626	5622
2776 SAN JUAN LN	COSTA MESA	CA	92626	5616
2777 LORENZO AVE	COSTA MESA	CA	92626	5530
2777 MENDOZA DR	COSTA MESA	CA	92626	5621
2778 LORENZO AVE	COSTA MESA	CA	92626	5531
2779 SAN JUAN LN	COSTA MESA	CA	92626	5615
278 BUCKNELL RD	COSTA MESA	CA	92626	6183
278 HANOVER DR	COSTA MESA	CA	92626	6118
2781 CIBOLA AVE	COSTA MESA	CA	92626	5601
2782 LORENZO AVE	COSTA MESA	CA	92626	5531
2782 MENDOZA DR	COSTA MESA	CA	92626	5622
2783 MENDOZA DR	COSTA MESA	CA	92626	5621
2784 CIBOLA AVE	COSTA MESA	CA	92626	5602
2784 SAN JUAN LN	COSTA MESA	CA	92626	5616
2785 SAN JUAN LN	COSTA MESA	CA	92626	5615
2786 LORENZO AVE	COSTA MESA	CA	92626	5531
2787 CIBOLA AVE	COSTA MESA	CA	92626	5601
2787 MENDOZA DR	COSTA MESA	CA	92626	5621

2788 MENDOZA DR		COSTA MESA	CA	92626	5622
279 W WILSON ST	APT F	COSTA MESA	CA	92627	1603
279 W WILSON ST	APT D	COSTA MESA	CA	92627	1603
279 W WILSON ST	APT C	COSTA MESA	CA	92627	1603
279 W WILSON ST	APT B	COSTA MESA	CA	92627	1603
279 W WILSON ST	APT G	COSTA MESA	CA	92627	1603
279 W WILSON ST	APT A	COSTA MESA	CA	92627	1603
279 W WILSON ST	APT E	COSTA MESA	CA	92627	1603
2790 CIBOLA AVE		COSTA MESA	CA	92626	5602
2790 LORENZO AVE		COSTA MESA	CA	92626	5531
2791 CIBOLA AVE		COSTA MESA	CA	92626	5601
2791 MENDOZA DR		COSTA MESA	CA	92626	5621
2792 MENDOZA DR		COSTA MESA	CA	92626	5622
2794 FRANCIS LN		COSTA MESA	CA	92626	5806
2794 LORENZO AVE		COSTA MESA	CA	92626	5531
2795 LORENZO AVE		COSTA MESA	CA	92626	5543
2795 MENDOZA DR		COSTA MESA	CA	92626	5621
2796 CIBOLA AVE		COSTA MESA	CA	92626	5602
2796 MENDOZA DR		COSTA MESA	CA	92626	5622
2797 CIBOLA AVE		COSTA MESA	CA	92626	5601
2798 FRANCIS LN		COSTA MESA	CA	92626	5806
2799 FRANCIS LN		COSTA MESA	CA	92626	5805
2799 LORENZO AVE		COSTA MESA	CA	92626	5543
280 BOWLING GREEN DR		COSTA MESA	CA	92626	6105
280 JOANN ST		COSTA MESA	CA	92626	6455
2801 HAZEL PL		COSTA MESA	CA	92626	4151
2802 FRANCIS LN		COSTA MESA	CA	92626	5808
2802 LORETO AVE		COSTA MESA	CA	92626	5813
2803 HAZEL PL		COSTA MESA	CA	92626	4151
2803 LORETO AVE		COSTA MESA	CA	92626	5812
2804 SAN JUAN LN		COSTA MESA	CA	92626	5618
2805 HAZEL PL		COSTA MESA	CA	92626	4151
2805 LA SALLE AVE		COSTA MESA	CA	92626	5701
2805 LORENZO AVE		COSTA MESA	CA	92626	5532
2805 SAN JUAN LN		COSTA MESA	CA	92626	5617
2806 CITRUS PL		COSTA MESA	CA	92626	4146
2806 HAZEL PL		COSTA MESA	CA	92626	4150
2806 LORETO AVE		COSTA MESA	CA	92626	5813
2807 FRANCIS LN		COSTA MESA	CA	92626	5807
2807 HAZEL PL		COSTA MESA	CA	92626	4151
2807 LORETO AVE		COSTA MESA	CA	92626	5812
2808 CITRUS PL		COSTA MESA	CA	92626	4146
2808 HAZEL PL		COSTA MESA	CA	92626	4150
2809 HAZEL PL		COSTA MESA	CA	92626	4151
2809 LA SALLE AVE		COSTA MESA	CA	92626	5701
281 HANOVER DR		COSTA MESA	CA	92626	6173
281 NASSAU RD		COSTA MESA	CA	92626	6325

281 PRINCETON DR		COSTA MESA	CA	92626	6161
281 WAKE FOREST RD		COSTA MESA	CA	92626	6474
2810 CITRUS PL		COSTA MESA	CA	92626	4146
2810 FRANCIS LN		COSTA MESA	CA	92626	5836
2810 HAZEL PL		COSTA MESA	CA	92626	4150
2810 LORETO AVE		COSTA MESA	CA	92626	5813
2810 SAN JUAN LN		COSTA MESA	CA	92626	5618
2811 FRANCIS LN		COSTA MESA	CA	92626	5807
2811 HAZEL PL		COSTA MESA	CA	92626	4151
2811 LORENZO AVE		COSTA MESA	CA	92626	5532
2811 LORETO AVE		COSTA MESA	CA	92626	5812
2811 SAN JUAN LN		COSTA MESA	CA	92626	5617
2813 HAZEL PL		COSTA MESA	CA	92626	4151
2813 LA SALLE AVE		COSTA MESA	CA	92626	5701
2814 LORETO AVE		COSTA MESA	CA	92626	5813
2815 FRANCIS LN		COSTA MESA	CA	92626	5807
2815 LORETO AVE		COSTA MESA	CA	92626	5812
2815 MONTEREY AVE		COSTA MESA	CA	92626	5534
2816 SAN JUAN LN		COSTA MESA	CA	92626	5618
2817 LA SALLE AVE		COSTA MESA	CA	92626	5701
2817 SAN JUAN LN		COSTA MESA	CA	92626	5617
2818 FRANCIS LN		COSTA MESA	CA	92626	5836
2818 LA SALLE AVE		COSTA MESA	CA	92626	5702
2819 FRANCIS LN		COSTA MESA	CA	92626	5807
2819 LORETO AVE		COSTA MESA	CA	92626	5812
282 PRINCETON DR		COSTA MESA	CA	92626	6167
282 VILLANOVA RD		COSTA MESA	CA	92626	6332
2820 SAN JUAN LN		COSTA MESA	CA	92626	5618
2821 LA SALLE AVE		COSTA MESA	CA	92626	5701
2821 MONTEREY AVE		COSTA MESA	CA	92626	5534
2822 FRANCIS LN		COSTA MESA	CA	92626	5836
2822 LA SALLE AVE		COSTA MESA	CA	92626	5702
2822 MONTEREY AVE		COSTA MESA	CA	92626	5535
2823 FRANCIS LN		COSTA MESA	CA	92626	5807
2823 SAN JUAN LN		COSTA MESA	CA	92626	5617
2824 SAN JUAN LN		COSTA MESA	CA	92626	5618
2825 LA SALLE AVE		COSTA MESA	CA	92626	5701
2826 FRANCIS LN		COSTA MESA	CA	92626	5836
2826 LA SALLE AVE		COSTA MESA	CA	92626	5702
2827 FRANCIS LN		COSTA MESA	CA	92626	5807
2827 MONTEREY AVE		COSTA MESA	CA	92626	5534
2828 MONTEREY AVE		COSTA MESA	CA	92626	5535
2828 ROYAL PALM DR	APT A	COSTA MESA	CA	92626	3800
2829 FRANCIS LN		COSTA MESA	CA	92626	5807
2829 LA SALLE AVE		COSTA MESA	CA	92626	5701
2829 LEMON ST	# A	COSTA MESA	CA	92626	3865
2829 LEMON ST		COSTA MESA	CA	92626	3865

2829 SAN JUAN LN		COSTA MESA	CA	92626	5617
283 BOWLING GREEN DR		COSTA MESA	CA	92626	6104
2830 LA SALLE AVE		COSTA MESA	CA	92626	5702
2830 SAN JUAN LN		COSTA MESA	CA	92626	5618
2831 FRANCIS LN		COSTA MESA	CA	92626	5807
2832 FRANCIS LN		COSTA MESA	CA	92626	5836
2833 FRANCIS LN		COSTA MESA	CA	92626	5807
2833 MONTEREY AVE		COSTA MESA	CA	92626	5534
2834 MONTEREY AVE		COSTA MESA	CA	92626	5535
2834 SAN JUAN LN		COSTA MESA	CA	92626	5618
2836 LA SALLE AVE		COSTA MESA	CA	92626	5702
2838 VELASCO LN		COSTA MESA	CA	92626	5716
2839 MONTEREY AVE		COSTA MESA	CA	92626	5534
2839 VELASCO LN		COSTA MESA	CA	92626	5715
284 BOWLING GREEN DR		COSTA MESA	CA	92626	6105
284 BUCKNELL RD		COSTA MESA	CA	92626	6183
284 HANOVER DR		COSTA MESA	CA	92626	6118
2840 MONTEREY AVE		COSTA MESA	CA	92626	5535
2842 VELASCO LN		COSTA MESA	CA	92626	5716
2843 VELASCO LN		COSTA MESA	CA	92626	5715
2844 MONTEREY AVE		COSTA MESA	CA	92626	5535
2848 VELASCO LN		COSTA MESA	CA	92626	5716
2849 LEMON ST	# C	COSTA MESA	CA	92626	3868
2849 LEMON ST		COSTA MESA	CA	92626	3868
2849 VELASCO LN		COSTA MESA	CA	92626	5715
285 PRINCETON DR		COSTA MESA	CA	92626	6161
2850 MONTEREY AVE		COSTA MESA	CA	92626	5535
2850 ROYAL PALM DR	# A	COSTA MESA	CA	92626	3811
2850 ROYAL PALM DR		COSTA MESA	CA	92626	3811
2853 HICKORY PL	APT C	COSTA MESA	CA	92626	3827
2853 HICKORY PL	APT A	COSTA MESA	CA	92626	3827
2853 HICKORY PL	APT B	COSTA MESA	CA	92626	3827
2854 HICKORY PL	APT A	COSTA MESA	CA	92626	3820
2854 ROYAL PALM DR	APT C	COSTA MESA	CA	92626	3828
2854 ROYAL PALM DR	APT A	COSTA MESA	CA	92626	3828
2854 VELASCO LN		COSTA MESA	CA	92626	5716
2855 PINECREEK DR	APT A210	COSTA MESA	CA	92626	7484
2855 PINECREEK DR	APT A418	COSTA MESA	CA	92626	7449
2855 PINECREEK DR	APT A402	COSTA MESA	CA	92626	7446
2855 PINECREEK DR	APT F125	COSTA MESA	CA	92626	5488
2855 PINECREEK DR	APT D301	COSTA MESA	CA	92626	5474
2855 PINECREEK DR	APT D108	COSTA MESA	CA	92626	5468
2855 PINECREEK DR	APT B310	COSTA MESA	CA	92626	7491
2855 PINECREEK DR	APT F426	COSTA MESA	CA	92626	7414
2855 PINECREEK DR	APT F303	COSTA MESA	CA	92626	5490
2855 PINECREEK DR	APT C221	COSTA MESA	CA	92626	7514
2855 PINECREEK DR	APT D209	COSTA MESA	CA	92626	7480

2855 PINECREEK DR	APT C320	COSTA MESA	CA	92626	7515
2855 PINECREEK DR	APT F230	COSTA MESA	CA	92626	7464
2855 PINECREEK DR	APT F312	COSTA MESA	CA	92626	7415
2855 PINECREEK DR	APT A329	COSTA MESA	CA	92626	7407
2855 PINECREEK DR	APT F132	COSTA MESA	CA	92626	7413
2855 PINECREEK DR	APT F428	COSTA MESA	CA	92626	7466
2855 PINECREEK DR	APT F228	COSTA MESA	CA	92626	7464
2855 PINECREEK DR	APT A125	COSTA MESA	CA	92626	5480
2855 PINECREEK DR	APT E315	COSTA MESA	CA	92626	7435
2855 PINECREEK DR	APT D313	COSTA MESA	CA	92626	5499
2855 PINECREEK DR	APT C312	COSTA MESA	CA	92626	7417
2855 PINECREEK DR	APT D101	COSTA MESA	CA	92626	5468
2855 PINECREEK DR	APT D232	COSTA MESA	CA	92626	7426
2855 PINECREEK DR	APT C114	COSTA MESA	CA	92626	7416
2855 PINECREEK DR	APT A215	COSTA MESA	CA	92626	5481
2855 PINECREEK DR	APT C224	COSTA MESA	CA	92626	7514
2855 PINECREEK DR	APT C305	COSTA MESA	CA	92626	7509
2855 PINECREEK DR	APT F120	COSTA MESA	CA	92626	5488
2855 PINECREEK DR	APT F222	COSTA MESA	CA	92626	7463
2855 PINECREEK DR	APT D214	COSTA MESA	CA	92626	7520
2855 PINECREEK DR	APT D130	COSTA MESA	CA	92626	5497
2855 PINECREEK DR	APT F329	COSTA MESA	CA	92626	7414
2855 PINECREEK DR	APT F416	COSTA MESA	CA	92626	7469
2855 PINECREEK DR	APT F121	COSTA MESA	CA	92626	5488
2855 PINECREEK DR	APT C309	COSTA MESA	CA	92626	7510
2855 PINECREEK DR	APT F331	COSTA MESA	CA	92626	7414
2855 PINECREEK DR	APT F202	COSTA MESA	CA	92626	7460
2855 PINECREEK DR	APT C413	COSTA MESA	CA	92626	7474
2855 PINECREEK DR	APT B228	COSTA MESA	CA	92626	7454
2855 PINECREEK DR	APT C227	COSTA MESA	CA	92626	7477
2855 PINECREEK DR	APT E103	COSTA MESA	CA	92626	5475
2855 PINECREEK DR	APT B412	COSTA MESA	CA	92626	7456
2855 PINECREEK DR	APT E316	COSTA MESA	CA	92626	5478
2855 PINECREEK DR	APT D110	COSTA MESA	CA	92626	5468
2855 PINECREEK DR	APT B226	COSTA MESA	CA	92626	7454
2855 PINECREEK DR	APT C208	COSTA MESA	CA	92626	7416
2855 PINECREEK DR	APT B109	COSTA MESA	CA	92626	5483
2855 PINECREEK DR	APT D228	COSTA MESA	CA	92626	7426
2855 PINECREEK DR	APT A117	COSTA MESA	CA	92626	5480
2855 PINECREEK DR	APT A407	COSTA MESA	CA	92626	7406
2855 PINECREEK DR	APT D128	COSTA MESA	CA	92626	5497
2855 PINECREEK DR	APT B406	COSTA MESA	CA	92626	7493
2855 PINECREEK DR	APT F315	COSTA MESA	CA	92626	7467
2855 PINECREEK DR	APT C110	COSTA MESA	CA	92626	5491
2855 PINECREEK DR	APT D201	COSTA MESA	CA	92626	7423
2855 PINECREEK DR	APT D115	COSTA MESA	CA	92626	7480
2855 PINECREEK DR	APT C229	COSTA MESA	CA	92626	7477

2855 PINECREEK DR	APT B416	COSTA MESA	CA	92626	7458
2855 PINECREEK DR	APT F225	COSTA MESA	CA	92626	7413
2855 PINECREEK DR	APT A311	COSTA MESA	CA	92626	7406
2855 PINECREEK DR	APT F419	COSTA MESA	CA	92626	7465
2855 PINECREEK DR	APT D310	COSTA MESA	CA	92626	5474
2855 PINECREEK DR	APT B429	COSTA MESA	CA	92626	7459
2855 PINECREEK DR	APT D235	COSTA MESA	CA	92626	5474
2855 PINECREEK DR	APT F123	COSTA MESA	CA	92626	5488
2855 PINECREEK DR	APT D114	COSTA MESA	CA	92626	7480
2855 PINECREEK DR	APT F307	COSTA MESA	CA	92626	5490
2855 PINECREEK DR	APT D335	COSTA MESA	CA	92626	7430
2855 PINECREEK DR	APT D415	COSTA MESA	CA	92626	7431
2855 PINECREEK DR	APT A119	COSTA MESA	CA	92626	5480
2855 PINECREEK DR	APT B211	COSTA MESA	CA	92626	7452
2855 PINECREEK DR	APT D102	COSTA MESA	CA	92626	5468
2855 PINECREEK DR	APT F236	COSTA MESA	CA	92626	5490
2855 PINECREEK DR	APT C111	COSTA MESA	CA	92626	7416
2855 PINECREEK DR	APT A415	COSTA MESA	CA	92626	7448
2855 PINECREEK DR	APT B427	COSTA MESA	CA	92626	7459
2855 PINECREEK DR	APT D125	COSTA MESA	CA	92626	5469
2855 PINECREEK DR	APT D324	COSTA MESA	CA	92626	5498
2855 PINECREEK DR	APT F129	COSTA MESA	CA	92626	7413
2855 PINECREEK DR	APT D317	COSTA MESA	CA	92626	5473
2855 PINECREEK DR	APT A417	COSTA MESA	CA	92626	7449
2855 PINECREEK DR	APT A307	COSTA MESA	CA	92626	7485
2855 PINECREEK DR	APT C328	COSTA MESA	CA	92626	7419
2855 PINECREEK DR	APT A224	COSTA MESA	CA	92626	7487
2855 PINECREEK DR	APT D315	COSTA MESA	CA	92626	7429
2855 PINECREEK DR	APT B418	COSTA MESA	CA	92626	7458
2855 PINECREEK DR	APT F116	COSTA MESA	CA	92626	7412
2855 PINECREEK DR	APT A317	COSTA MESA	CA	92626	5482
2855 PINECREEK DR	APT A105	COSTA MESA	CA	92626	5479
2855 PINECREEK DR	APT B229	COSTA MESA	CA	92626	7454
2855 PINECREEK DR	APT F112	COSTA MESA	CA	92626	7412
2855 PINECREEK DR	APT A304	COSTA MESA	CA	92626	5481
2855 PINECREEK DR	APT C104	COSTA MESA	CA	92626	5491
2855 PINECREEK DR	APT A122	COSTA MESA	CA	92626	5480
2855 PINECREEK DR	APT F216	COSTA MESA	CA	92626	7462
2855 PINECREEK DR	APT B321	COSTA MESA	CA	92626	7507
2855 PINECREEK DR	APT F410	COSTA MESA	CA	92626	7415
2855 PINECREEK DR	APT A203	COSTA MESA	CA	92626	7442
2855 PINECREEK DR	APT D421	COSTA MESA	CA	92626	7427
2855 PINECREEK DR	APT C411	COSTA MESA	CA	92626	7513
2855 PINECREEK DR	APT A326	COSTA MESA	CA	92626	7407
2855 PINECREEK DR	APT C108	COSTA MESA	CA	92626	5491
2855 PINECREEK DR	APT D225	COSTA MESA	CA	92626	5497
2855 PINECREEK DR	APT B124	COSTA MESA	CA	92626	5484

2855 PINECREEK DR	APT A206	COSTA MESA	CA	92626	7484
2855 PINECREEK DR	APT B327	COSTA MESA	CA	92626	7411
2855 PINECREEK DR	APT D331	COSTA MESA	CA	92626	5498
2855 PINECREEK DR	APT D304	COSTA MESA	CA	92626	5474
2855 PINECREEK DR	APT A211	COSTA MESA	CA	92626	7443
2855 PINECREEK DR	APT C209	COSTA MESA	CA	92626	7416
2855 PINECREEK DR	APT A106	COSTA MESA	CA	92626	5479
2855 PINECREEK DR	APT A110	COSTA MESA	CA	92626	5479
2855 PINECREEK DR	APT F234	COSTA MESA	CA	92626	5489
2855 PINECREEK DR	APT B215	COSTA MESA	CA	92626	5485
2855 PINECREEK DR	APT F206	COSTA MESA	CA	92626	7461
2855 PINECREEK DR	APT F103	COSTA MESA	CA	92626	5487
2855 PINECREEK DR	APT F327	COSTA MESA	CA	92626	7414
2855 PINECREEK DR	APT A327	COSTA MESA	CA	92626	7407
2855 PINECREEK DR	APT C120	COSTA MESA	CA	92626	5493
2855 PINECREEK DR	APT C109	COSTA MESA	CA	92626	5491
2855 PINECREEK DR	APT C226	COSTA MESA	CA	92626	7477
2855 PINECREEK DR	APT A320	COSTA MESA	CA	92626	7488
2855 PINECREEK DR	APT D428	COSTA MESA	CA	92626	7428
2855 PINECREEK DR	APT D203	COSTA MESA	CA	92626	7480
2855 PINECREEK DR	APT C416	COSTA MESA	CA	92626	7478
2855 PINECREEK DR	APT F317	COSTA MESA	CA	92626	5489
2855 PINECREEK DR	APT F231	COSTA MESA	CA	92626	7464
2855 PINECREEK DR	APT B325	COSTA MESA	CA	92626	7507
2855 PINECREEK DR	APT C219	COSTA MESA	CA	92626	7476
2855 PINECREEK DR	APT F128	COSTA MESA	CA	92626	7413
2855 PINECREEK DR	APT F420	COSTA MESA	CA	92626	7465
2855 PINECREEK DR	APT F212	COSTA MESA	CA	92626	7461
2855 PINECREEK DR	APT C217	COSTA MESA	CA	92626	7476
2855 PINECREEK DR	APT D326	COSTA MESA	CA	92626	5473
2855 PINECREEK DR	APT A413	COSTA MESA	CA	92626	7486
2855 PINECREEK DR	APT D121	COSTA MESA	CA	92626	5469
2855 PINECREEK DR	APT D407	COSTA MESA	CA	92626	5499
2855 PINECREEK DR	APT C212	COSTA MESA	CA	92626	7472
2855 PINECREEK DR	APT F221	COSTA MESA	CA	92626	7463
2855 PINECREEK DR	APT B112	COSTA MESA	CA	92626	7408
2855 PINECREEK DR	APT C303	COSTA MESA	CA	92626	5492
2855 PINECREEK DR	APT F318	COSTA MESA	CA	92626	5489
2855 PINECREEK DR	APT C326	COSTA MESA	CA	92626	7419
2855 PINECREEK DR	APT F435	COSTA MESA	CA	92626	7470
2855 PINECREEK DR	APT F107	COSTA MESA	CA	92626	5487
2855 PINECREEK DR	APT F301	COSTA MESA	CA	92626	5490
2855 PINECREEK DR	APT A207	COSTA MESA	CA	92626	7484
2855 PINECREEK DR	APT B201	COSTA MESA	CA	92626	7451
2855 PINECREEK DR	APT C117	COSTA MESA	CA	92626	5493
2855 PINECREEK DR	APT C329	COSTA MESA	CA	92626	7419
2855 PINECREEK DR	APT A222	COSTA MESA	CA	92626	7487

2855 PINECREEK DR	APT A213	COSTA MESA	CA	92626	7443
2855 PINECREEK DR	APT D314	COSTA MESA	CA	92626	5499
2855 PINECREEK DR	APT D226	COSTA MESA	CA	92626	5497
2855 PINECREEK DR	APT C311	COSTA MESA	CA	92626	7417
2855 PINECREEK DR	APT F218	COSTA MESA	CA	92626	7463
2855 PINECREEK DR	APT C115	COSTA MESA	CA	92626	7416
2855 PINECREEK DR	APT B105	COSTA MESA	CA	92626	5483
2855 PINECREEK DR	APT F436	COSTA MESA	CA	92626	7470
2855 PINECREEK DR	APT B207	COSTA MESA	CA	92626	7490
2855 PINECREEK DR	APT B318	COSTA MESA	CA	92626	5486
2855 PINECREEK DR	APT C307	COSTA MESA	CA	92626	7510
2855 PINECREEK DR	APT D427	COSTA MESA	CA	92626	7428
2855 PINECREEK DR	APT C429	COSTA MESA	CA	92626	7479
2855 PINECREEK DR	APT D129	COSTA MESA	CA	92626	5497
2855 PINECREEK DR	APT B420	COSTA MESA	CA	92626	7459
2855 PINECREEK DR	APT D123	COSTA MESA	CA	92626	5469
2855 PINECREEK DR	APT B312	COSTA MESA	CA	92626	7410
2855 PINECREEK DR	APT F213	COSTA MESA	CA	92626	7461
2855 PINECREEK DR	APT B402	COSTA MESA	CA	92626	7455
2855 PINECREEK DR	APT D434	COSTA MESA	CA	92626	7428
2855 PINECREEK DR	APT F316	COSTA MESA	CA	92626	7467
2855 PINECREEK DR	APT B407	COSTA MESA	CA	92626	7493
2855 PINECREEK DR	APT A312	COSTA MESA	CA	92626	7406
2855 PINECREEK DR	APT A104	COSTA MESA	CA	92626	5479
2855 PINECREEK DR	APT B415	COSTA MESA	CA	92626	7457
2855 PINECREEK DR	APT D207	COSTA MESA	CA	92626	7480
2855 PINECREEK DR	APT C201	COSTA MESA	CA	92626	7471
2855 PINECREEK DR	APT B103	COSTA MESA	CA	92626	5483
2855 PINECREEK DR	APT F335	COSTA MESA	CA	92626	7468
2855 PINECREEK DR	APT D118	COSTA MESA	CA	92626	5469
2855 PINECREEK DR	APT F122	COSTA MESA	CA	92626	5488
2855 PINECREEK DR	APT E402	COSTA MESA	CA	92626	7435
2855 PINECREEK DR	APT B120	COSTA MESA	CA	92626	5484
2855 PINECREEK DR	APT C404	COSTA MESA	CA	92626	7473
2855 PINECREEK DR	APT D306	COSTA MESA	CA	92626	5499
2855 PINECREEK DR	APT A414	COSTA MESA	CA	92626	7486
2855 PINECREEK DR	APT A419	COSTA MESA	CA	92626	7449
2855 PINECREEK DR	APT D218	COSTA MESA	CA	92626	7425
2855 PINECREEK DR	APT F227	COSTA MESA	CA	92626	7482
2855 PINECREEK DR	APT B218	COSTA MESA	CA	92626	7453
2855 PINECREEK DR	APT B314	COSTA MESA	CA	92626	7410
2855 PINECREEK DR	APT A202	COSTA MESA	CA	92626	7442
2855 PINECREEK DR	APT F113	COSTA MESA	CA	92626	7412
2855 PINECREEK DR	APT F330	COSTA MESA	CA	92626	7414
2855 PINECREEK DR	APT B216	COSTA MESA	CA	92626	7453
2855 PINECREEK DR	APT A212	COSTA MESA	CA	92626	7443
2855 PINECREEK DR	APT B326	COSTA MESA	CA	92626	7411

2855 PINECREEK DR	APT F412	COSTA MESA	CA	92626	7468
2855 PINECREEK DR	APT C107	COSTA MESA	CA	92626	5491
2855 PINECREEK DR	APT B126	COSTA MESA	CA	92626	7409
2855 PINECREEK DR	APT C306	COSTA MESA	CA	92626	7510
2855 PINECREEK DR	APT F114	COSTA MESA	CA	92626	7412
2855 PINECREEK DR	APT F313	COSTA MESA	CA	92626	7415
2855 PINECREEK DR	APT D303	COSTA MESA	CA	92626	5474
2855 PINECREEK DR	APT F133	COSTA MESA	CA	92626	7413
2855 PINECREEK DR	APT F311	COSTA MESA	CA	92626	7415
2855 PINECREEK DR	APT D429	COSTA MESA	CA	92626	7428
2855 PINECREEK DR	APT B202	COSTA MESA	CA	92626	7451
2855 PINECREEK DR	APT F130	COSTA MESA	CA	92626	7413
2855 PINECREEK DR	APT C313	COSTA MESA	CA	92626	7417
2855 PINECREEK DR	APT A420	COSTA MESA	CA	92626	7450
2855 PINECREEK DR	APT F105	COSTA MESA	CA	92626	5487
2855 PINECREEK DR	APT D416	COSTA MESA	CA	92626	7431
2855 PINECREEK DR	APT D436	COSTA MESA	CA	92626	7432
2855 PINECREEK DR	APT F131	COSTA MESA	CA	92626	7413
2855 PINECREEK DR	APT A208	COSTA MESA	CA	92626	7484
2855 PINECREEK DR	APT A228	COSTA MESA	CA	92626	7445
2855 PINECREEK DR	APT D418	COSTA MESA	CA	92626	7427
2855 PINECREEK DR	APT D117	COSTA MESA	CA	92626	5469
2855 PINECREEK DR	APT D309	COSTA MESA	CA	92626	5474
2855 PINECREEK DR	APT D401	COSTA MESA	CA	92626	7429
2855 PINECREEK DR	APT E406	COSTA MESA	CA	92626	7401
2855 PINECREEK DR	APT E129	COSTA MESA	CA	92626	7402
2855 PINECREEK DR	APT A230	COSTA MESA	CA	92626	5482
2855 PINECREEK DR	APT B123	COSTA MESA	CA	92626	5484
2855 PINECREEK DR	APT F214	COSTA MESA	CA	92626	7461
2855 PINECREEK DR	APT F325	COSTA MESA	CA	92626	5489
2855 PINECREEK DR	APT F403	COSTA MESA	CA	92626	7467
2855 PINECREEK DR	APT C310	COSTA MESA	CA	92626	7510
2855 PINECREEK DR	APT C424	COSTA MESA	CA	92626	7419
2855 PINECREEK DR	APT C428	COSTA MESA	CA	92626	7479
2855 PINECREEK DR	APT B101	COSTA MESA	CA	92626	5483
2855 PINECREEK DR	APT F425	COSTA MESA	CA	92626	7414
2855 PINECREEK DR	APT F124	COSTA MESA	CA	92626	5488
2855 PINECREEK DR	APT D430	COSTA MESA	CA	92626	7428
2855 PINECREEK DR	APT F203	COSTA MESA	CA	92626	7460
2855 PINECREEK DR	APT A424	COSTA MESA	CA	92626	7489
2855 PINECREEK DR	APT F407	COSTA MESA	CA	92626	7415
2855 PINECREEK DR	APT B329	COSTA MESA	CA	92626	7411
2855 PINECREEK DR	APT F430	COSTA MESA	CA	92626	7466
2855 PINECREEK DR	APT C203	COSTA MESA	CA	92626	7471
2855 PINECREEK DR	APT F111	COSTA MESA	CA	92626	7412
2855 PINECREEK DR	APT B119	COSTA MESA	CA	92626	5484
2855 PINECREEK DR	APT C322	COSTA MESA	CA	92626	5494

2855 PINECREEK DR	APT F401	COSTA MESA	CA	92626	7467
2855 PINECREEK DR	APT C105	COSTA MESA	CA	92626	5491
2855 PINECREEK DR	APT B129	COSTA MESA	CA	92626	7409
2855 PINECREEK DR	APT D202	COSTA MESA	CA	92626	7423
2855 PINECREEK DR	APT A412	COSTA MESA	CA	92626	7486
2855 PINECREEK DR	APT D133	COSTA MESA	CA	92626	5497
2855 PINECREEK DR	APT D302	COSTA MESA	CA	92626	5474
2855 PINECREEK DR	APT F321	COSTA MESA	CA	92626	5489
2855 PINECREEK DR	APT C113	COSTA MESA	CA	92626	7416
2855 PINECREEK DR	APT A325	COSTA MESA	CA	92626	5482
2855 PINECREEK DR	APT A406	COSTA MESA	CA	92626	7447
2855 PINECREEK DR	APT D205	COSTA MESA	CA	92626	7517
2855 PINECREEK DR	APT C119	COSTA MESA	CA	92626	5493
2855 PINECREEK DR	APT D425	COSTA MESA	CA	92626	5498
2855 PINECREEK DR	APT B204	COSTA MESA	CA	92626	7451
2855 PINECREEK DR	APT D417	COSTA MESA	CA	92626	7427
2855 PINECREEK DR	APT B113	COSTA MESA	CA	92626	7408
2855 PINECREEK DR	APT F215	COSTA MESA	CA	92626	7462
2855 PINECREEK DR	APT E306	COSTA MESA	CA	92626	5476
2855 PINECREEK DR	APT F418	COSTA MESA	CA	92626	7465
2855 PINECREEK DR	APT E221	COSTA MESA	CA	92626	7402
2855 PINECREEK DR	APT E120	COSTA MESA	CA	92626	5477
2855 PINECREEK DR	APT B111	COSTA MESA	CA	92626	7408
2855 PINECREEK DR	APT E413	COSTA MESA	CA	92626	7436
2855 PINECREEK DR	APT E424	COSTA MESA	CA	92626	7403
2855 PINECREEK DR	APT B213	COSTA MESA	CA	92626	7452
2855 PINECREEK DR	APT E209	COSTA MESA	CA	92626	7400
2855 PINECREEK DR	APT E225	COSTA MESA	CA	92626	7402
2855 PINECREEK DR	APT E322	COSTA MESA	CA	92626	5478
2855 PINECREEK DR	APT A301	COSTA MESA	CA	92626	5481
2855 PINECREEK DR	APT E308	COSTA MESA	CA	92626	5476
2855 PINECREEK DR	APT D312	COSTA MESA	CA	92626	5499
2855 PINECREEK DR	APT E320	COSTA MESA	CA	92626	7403
2855 PINECREEK DR	APT D327	COSTA MESA	CA	92626	5498
2855 PINECREEK DR	APT E321	COSTA MESA	CA	92626	5478
2855 PINECREEK DR	APT A314	COSTA MESA	CA	92626	7406
2855 PINECREEK DR	APT F408	COSTA MESA	CA	92626	7415
2855 PINECREEK DR	APT E226	COSTA MESA	CA	92626	7439
2855 PINECREEK DR	APT E106	COSTA MESA	CA	92626	5475
2855 PINECREEK DR	APT E124	COSTA MESA	CA	92626	5477
2855 PINECREEK DR	APT E326	COSTA MESA	CA	92626	7403
2855 PINECREEK DR	APT E407	COSTA MESA	CA	92626	7401
2855 PINECREEK DR	APT E117	COSTA MESA	CA	92626	5477
2855 PINECREEK DR	APT B203	COSTA MESA	CA	92626	7451
2855 PINECREEK DR	APT E213	COSTA MESA	CA	92626	7434
2855 PINECREEK DR	APT A309	COSTA MESA	CA	92626	7485
2855 PINECREEK DR	APT E304	COSTA MESA	CA	92626	5476

2855 PINECREEK DR	APT A321	COSTA MESA	CA	92626	5482
2855 PINECREEK DR	APT D213	COSTA MESA	CA	92626	7519
2855 PINECREEK DR	APT C124	COSTA MESA	CA	92626	5493
2855 PINECREEK DR	APT A324	COSTA MESA	CA	92626	5482
2855 PINECREEK DR	APT A308	COSTA MESA	CA	92626	7485
2855 PINECREEK DR	APT F106	COSTA MESA	CA	92626	5487
2855 PINECREEK DR	APT E301	COSTA MESA	CA	92626	5476
2855 PINECREEK DR	APT A219	COSTA MESA	CA	92626	7444
2855 PINECREEK DR	APT C427	COSTA MESA	CA	92626	7479
2855 PINECREEK DR	APT E107	COSTA MESA	CA	92626	5475
2855 PINECREEK DR	APT E108	COSTA MESA	CA	92626	5475
2855 PINECREEK DR	APT E127	COSTA MESA	CA	92626	7402
2855 PINECREEK DR	APT E214	COSTA MESA	CA	92626	7434
2855 PINECREEK DR	APT E220	COSTA MESA	CA	92626	7438
2855 PINECREEK DR	APT E318	COSTA MESA	CA	92626	5478
2855 PINECREEK DR	APT E215	COSTA MESA	CA	92626	5476
2855 PINECREEK DR	APT E403	COSTA MESA	CA	92626	7435
2855 PINECREEK DR	APT E427	COSTA MESA	CA	92626	7441
2855 PINECREEK DR	APT E218	COSTA MESA	CA	92626	7438
2855 PINECREEK DR	APT E416	COSTA MESA	CA	92626	7440
2855 PINECREEK DR	APT A316	COSTA MESA	CA	92626	5482
2855 PINECREEK DR	APT E219	COSTA MESA	CA	92626	7438
2855 PINECREEK DR	APT E417	COSTA MESA	CA	92626	7440
2855 PINECREEK DR	APT E110	COSTA MESA	CA	92626	5475
2855 PINECREEK DR	APT E119	COSTA MESA	CA	92626	5477
2855 PINECREEK DR	APT E224	COSTA MESA	CA	92626	7402
2855 PINECREEK DR	APT E302	COSTA MESA	CA	92626	5476
2855 PINECREEK DR	APT A130	COSTA MESA	CA	92626	7405
2855 PINECREEK DR	APT E211	COSTA MESA	CA	92626	7434
2855 PINECREEK DR	APT A305	COSTA MESA	CA	92626	7406
2855 PINECREEK DR	APT E330	COSTA MESA	CA	92626	7440
2855 PINECREEK DR	APT E216	COSTA MESA	CA	92626	7438
2855 PINECREEK DR	APT E412	COSTA MESA	CA	92626	7436
2855 PINECREEK DR	APT B125	COSTA MESA	CA	92626	5484
2855 PINECREEK DR	APT E118	COSTA MESA	CA	92626	5477
2855 PINECREEK DR	APT F235	COSTA MESA	CA	92626	5490
2855 PINECREEK DR	APT C301	COSTA MESA	CA	92626	5492
2855 PINECREEK DR	APT B210	COSTA MESA	CA	92626	7490
2855 PINECREEK DR	APT E217	COSTA MESA	CA	92626	7438
2855 PINECREEK DR	APT A404	COSTA MESA	CA	92626	7446
2855 PINECREEK DR	APT B224	COSTA MESA	CA	92626	7496
2855 PINECREEK DR	APT E111	COSTA MESA	CA	92626	7400
2855 PINECREEK DR	APT E228	COSTA MESA	CA	92626	7439
2855 PINECREEK DR	APT D104	COSTA MESA	CA	92626	5468
2855 PINECREEK DR	APT E123	COSTA MESA	CA	92626	5477
2855 PINECREEK DR	APT E202	COSTA MESA	CA	92626	7433
2855 PINECREEK DR	APT E126	COSTA MESA	CA	92626	7402

2855 PINECREEK DR	APT E310	COSTA MESA	CA	92626	5476
2855 PINECREEK DR	APT D113	COSTA MESA	CA	92626	7522
2855 VELASCO LN		COSTA MESA	CA	92626	5715
2856 LA SALLE AVE	APT 1	COSTA MESA	CA	92626	5725
2856 LA SALLE AVE	APT 4	COSTA MESA	CA	92626	5725
2856 LA SALLE AVE	APT 3	COSTA MESA	CA	92626	5725
2859 HICKORY PL	APT C	COSTA MESA	CA	92626	3826
2859 HICKORY PL	APT A	COSTA MESA	CA	92626	3826
2859 HICKORY PL	APT D	COSTA MESA	CA	92626	3826
2859 HICKORY PL	APT B	COSTA MESA	CA	92626	3826
286 JOANN ST		COSTA MESA	CA	92626	6455
286 PRINCETON DR		COSTA MESA	CA	92626	6167
2860 EL RIO CIR		COSTA MESA	CA	92626	4112
2860 HICKORY PL	APT A	COSTA MESA	CA	92626	3821
2860 HICKORY PL	APT C	COSTA MESA	CA	92626	3821
2860 HICKORY PL	APT D	COSTA MESA	CA	92626	3821
2860 LA SALLE AVE	APT 2	COSTA MESA	CA	92626	5726
2860 LA SALLE AVE	APT 4	COSTA MESA	CA	92626	5726
2860 LA SALLE AVE	APT 1	COSTA MESA	CA	92626	5726
2860 MONTEREY AVE		COSTA MESA	CA	92626	4216
2860 ROYAL PALM DR	APT B	COSTA MESA	CA	92626	3829
2860 ROYAL PALM DR	APT C	COSTA MESA	CA	92626	3829
2860 VELASCO LN		COSTA MESA	CA	92626	5716
2861 EL RIO CIR		COSTA MESA	CA	92626	4112
2861 MENDOZA DR	APT B	COSTA MESA	CA	92626	4268
2861 MENDOZA DR	APT A	COSTA MESA	CA	92626	4268
2861 MENDOZA DR	APT D	COSTA MESA	CA	92626	4268
2861 MONTEREY AVE		COSTA MESA	CA	92626	4215
2861 VELASCO LN		COSTA MESA	CA	92626	5715
2863 HICKORY PL	APT C	COSTA MESA	CA	92626	3825
2863 HICKORY PL	APT B	COSTA MESA	CA	92626	3825
2863 HICKORY PL	APT D	COSTA MESA	CA	92626	3825
2864 EL RIO CIR		COSTA MESA	CA	92626	4112
2864 HICKORY PL	APT C	COSTA MESA	CA	92626	3822
2864 HICKORY PL	APT D	COSTA MESA	CA	92626	3822
2864 HICKORY PL	APT A	COSTA MESA	CA	92626	3822
2864 LA SALLE AVE	APT 1	COSTA MESA	CA	92626	5719
2864 LA SALLE AVE	APT 3	COSTA MESA	CA	92626	5719
2864 LA SALLE AVE	APT 2	COSTA MESA	CA	92626	5719
2864 ROYAL PALM DR		COSTA MESA	CA	92626	3830
2864 ROYAL PALM DR	APT A	COSTA MESA	CA	92626	3830
2865 EL RIO CIR		COSTA MESA	CA	92626	4112
2865 MENDOZA DR	APT A	COSTA MESA	CA	92626	4267
2865 MENDOZA DR	APT C	COSTA MESA	CA	92626	4267
2865 MONTEREY AVE		COSTA MESA	CA	92626	4215
2866 VELASCO LN		COSTA MESA	CA	92626	5716
2867 VELASCO LN		COSTA MESA	CA	92626	5715

2868 BALLOW LN		COSTA MESA	CA	92626	4206
2868 EL RIO CIR		COSTA MESA	CA	92626	4112
2868 HICKORY PL	APT C	COSTA MESA	CA	92626	3823
2868 HICKORY PL	APT B	COSTA MESA	CA	92626	3823
2868 HICKORY PL	APT D	COSTA MESA	CA	92626	3823
2868 HICKORY PL	APT A	COSTA MESA	CA	92626	3823
2868 MONTEREY AVE		COSTA MESA	CA	92626	4216
2868 ROYAL PALM DR	APT D	COSTA MESA	CA	92626	3872
2868 ROYAL PALM DR	APT C	COSTA MESA	CA	92626	3872
2869 BALLOW LN		COSTA MESA	CA	92626	4205
2869 EL RIO CIR		COSTA MESA	CA	92626	4112
2869 MENDOZA DR	APT D	COSTA MESA	CA	92626	4266
2869 MENDOZA DR	APT A	COSTA MESA	CA	92626	4266
2869 MENDOZA DR	APT B	COSTA MESA	CA	92626	4266
2869 MENDOZA DR	APT C	COSTA MESA	CA	92626	4266
2869 MONTEREY AVE		COSTA MESA	CA	92626	4215
287 HANOVER DR		COSTA MESA	CA	92626	6173
287 NASSAU RD		COSTA MESA	CA	92626	6325
2870 ALANZO LN		COSTA MESA	CA	92626	4203
2870 ANZA LN		COSTA MESA	CA	92626	4204
2870 MIGUEL LN		COSTA MESA	CA	92626	4207
2870 REGIS LN		COSTA MESA	CA	92626	4210
2871 ALANZO LN		COSTA MESA	CA	92626	4203
2871 ANZA LN		COSTA MESA	CA	92626	4204
2871 BALLOW LN		COSTA MESA	CA	92626	4205
2871 MIGUEL LN		COSTA MESA	CA	92626	4207
2871 REGIS LN		COSTA MESA	CA	92626	4210
2872 ALANZO LN		COSTA MESA	CA	92626	4203
2872 ANZA LN		COSTA MESA	CA	92626	4204
2872 BALLOW LN		COSTA MESA	CA	92626	4206
2872 EL RIO CIR		COSTA MESA	CA	92626	4112
2872 LA SALLE AVE	APT 3	COSTA MESA	CA	92626	5721
2872 LA SALLE AVE	APT 1	COSTA MESA	CA	92626	5721
2872 MIGUEL LN		COSTA MESA	CA	92626	4207
2872 MONTEREY AVE		COSTA MESA	CA	92626	4216
2872 REGIS LN		COSTA MESA	CA	92626	4210
2872 VELASCO LN		COSTA MESA	CA	92626	5716
2873 ALANZO LN		COSTA MESA	CA	92626	4203
2873 ANZA LN		COSTA MESA	CA	92626	4204
2873 BALLOW LN		COSTA MESA	CA	92626	4205
2873 EL RIO CIR		COSTA MESA	CA	92626	4112
2873 MENDOZA DR	APT B	COSTA MESA	CA	92626	4265
2873 MENDOZA DR	APT A	COSTA MESA	CA	92626	4265
2873 MIGUEL LN		COSTA MESA	CA	92626	4207
2873 MONTEREY AVE		COSTA MESA	CA	92626	4215
2873 REGIS LN		COSTA MESA	CA	92626	4210
2873 VELASCO LN		COSTA MESA	CA	92626	5715

2876 LA SALLE AVE	APT 2	COSTA MESA	CA	92626	5722
2876 LA SALLE AVE	APT 1	COSTA MESA	CA	92626	5722
2878 ANZA LN		COSTA MESA	CA	92626	4204
2878 EL RIO CIR		COSTA MESA	CA	92626	4112
2878 MIGUEL LN		COSTA MESA	CA	92626	4207
2878 MONTEREY AVE		COSTA MESA	CA	92626	4216
2878 REGIS LN		COSTA MESA	CA	92626	4210
2878 VELASCO LN		COSTA MESA	CA	92626	5716
2879 ANZA LN		COSTA MESA	CA	92626	4204
2879 BALLOW LN		COSTA MESA	CA	92626	4205
2879 EL RIO CIR		COSTA MESA	CA	92626	4112
2879 MENDOZA DR	APT C	COSTA MESA	CA	92626	4264
2879 MENDOZA DR	APT B	COSTA MESA	CA	92626	4264
2879 MENDOZA DR	APT A	COSTA MESA	CA	92626	4264
2879 MENDOZA DR	APT D	COSTA MESA	CA	92626	4264
2879 MIGUEL LN		COSTA MESA	CA	92626	4207
2879 MONTEREY AVE		COSTA MESA	CA	92626	4215
2879 VELASCO LN		COSTA MESA	CA	92626	5715
288 BOWLING GREEN DR		COSTA MESA	CA	92626	6105
288 BUCKNELL RD		COSTA MESA	CA	92626	6183
288 HANOVER DR		COSTA MESA	CA	92626	6118
288 VILLANOVA RD		COSTA MESA	CA	92626	6332
2880 LA SALLE AVE	APT 1	COSTA MESA	CA	92626	5723
2880 LA SALLE AVE	APT 3	COSTA MESA	CA	92626	5723
2880 LA SALLE AVE	APT 2	COSTA MESA	CA	92626	5723
2882 BALLOW LN		COSTA MESA	CA	92626	4206
2884 ALANZO LN		COSTA MESA	CA	92626	4203
2884 ANZA LN		COSTA MESA	CA	92626	4204
2884 EL RIO CIR		COSTA MESA	CA	92626	4112
2884 LA SALLE AVE	APT 4	COSTA MESA	CA	92626	5724
2884 LA SALLE AVE	APT 3	COSTA MESA	CA	92626	5724
2884 LA SALLE AVE	APT 1	COSTA MESA	CA	92626	5724
2884 MIGUEL LN		COSTA MESA	CA	92626	4207
2884 MONTEREY AVE		COSTA MESA	CA	92626	4216
2884 REGIS LN		COSTA MESA	CA	92626	4210
2884 VELASCO LN		COSTA MESA	CA	92626	5716
2885 ALANZO LN		COSTA MESA	CA	92626	4203
2885 ANZA LN		COSTA MESA	CA	92626	4204
2885 BALLOW LN		COSTA MESA	CA	92626	4205
2885 EL RIO CIR		COSTA MESA	CA	92626	4112
2885 FAIRVIEW RD	APT A204	COSTA MESA	CA	92626	4142
2885 FAIRVIEW RD	APT J102	COSTA MESA	CA	92626	4109
2885 FAIRVIEW RD	APT F211	COSTA MESA	CA	92626	4107
2885 FAIRVIEW RD	APT G201	COSTA MESA	CA	92626	4134
2885 FAIRVIEW RD	APT H204	COSTA MESA	CA	92626	4109
2885 FAIRVIEW RD	APT A201	COSTA MESA	CA	92626	4142
2885 FAIRVIEW RD	APT A104	COSTA MESA	CA	92626	4130

2885 FAIRVIEW RD	APT G104	COSTA MESA	CA	92626	4107
2885 FAIRVIEW RD	APT F210	COSTA MESA	CA	92626	4107
2885 FAIRVIEW RD	APT F101	COSTA MESA	CA	92626	4104
2885 FAIRVIEW RD	APT D102	COSTA MESA	CA	92626	4102
2885 FAIRVIEW RD	APT G204	COSTA MESA	CA	92626	4134
2885 FAIRVIEW RD	APT F107	COSTA MESA	CA	92626	4106
2885 FAIRVIEW RD	APT C105	COSTA MESA	CA	92626	4102
2885 FAIRVIEW RD	APT D203	COSTA MESA	CA	92626	4104
2885 FAIRVIEW RD	APT H101	COSTA MESA	CA	92626	4107
2885 FAIRVIEW RD	APT A102	COSTA MESA	CA	92626	4130
2885 FAIRVIEW RD	APT G103	COSTA MESA	CA	92626	4107
2885 FAIRVIEW RD	APT B102	COSTA MESA	CA	92626	4130
2885 FAIRVIEW RD	APT A101	COSTA MESA	CA	92626	4130
2885 FAIRVIEW RD	APT J104	COSTA MESA	CA	92626	4109
2885 FAIRVIEW RD	APT G102	COSTA MESA	CA	92626	4107
2885 FAIRVIEW RD	APT A103	COSTA MESA	CA	92626	4130
2885 FAIRVIEW RD	APT B101	COSTA MESA	CA	92626	4130
2885 FAIRVIEW RD	APT H102	COSTA MESA	CA	92626	4107
2885 FAIRVIEW RD	APT F108	COSTA MESA	CA	92626	4106
2885 FAIRVIEW RD	APT J204	COSTA MESA	CA	92626	4141
2885 FAIRVIEW RD	APT F111	COSTA MESA	CA	92626	4106
2885 FAIRVIEW RD	APT F206	COSTA MESA	CA	92626	4128
2885 FAIRVIEW RD	APT C203	COSTA MESA	CA	92626	4123
2885 FAIRVIEW RD	APT F202	COSTA MESA	CA	92626	4106
2885 FAIRVIEW RD	APT D201	COSTA MESA	CA	92626	4104
2885 FAIRVIEW RD	APT H103	COSTA MESA	CA	92626	4107
2885 FAIRVIEW RD	APT J103	COSTA MESA	CA	92626	4109
2885 FAIRVIEW RD	APT F109	COSTA MESA	CA	92626	4106
2885 FAIRVIEW RD	APT F203	COSTA MESA	CA	92626	4106
2885 FAIRVIEW RD	APT F207	COSTA MESA	CA	92626	4128
2885 FAIRVIEW RD	APT C104	COSTA MESA	CA	92626	4102
2885 FAIRVIEW RD	APT C201	COSTA MESA	CA	92626	4123
2885 FAIRVIEW RD	APT G101	COSTA MESA	CA	92626	4107
2885 FAIRVIEW RD	APT H202	COSTA MESA	CA	92626	4109
2885 FAIRVIEW RD	APT F205	COSTA MESA	CA	92626	4128
2885 FAIRVIEW RD	APT F208	COSTA MESA	CA	92626	4128
2885 FAIRVIEW RD	APT G202	COSTA MESA	CA	92626	4134
2885 FAIRVIEW RD	APT F106	COSTA MESA	CA	92626	4106
2885 FAIRVIEW RD	APT C102	COSTA MESA	CA	92626	4102
2885 FAIRVIEW RD	APT F105	COSTA MESA	CA	92626	4106
2885 FAIRVIEW RD	APT F209	COSTA MESA	CA	92626	4107
2885 FAIRVIEW RD	APT F102	COSTA MESA	CA	92626	4104
2885 FAIRVIEW RD	APT D104	COSTA MESA	CA	92626	4102
2885 FAIRVIEW RD	APT J203	COSTA MESA	CA	92626	4141
2885 FAIRVIEW RD	APT B104	COSTA MESA	CA	92626	4130
2885 FAIRVIEW RD	APT H104	COSTA MESA	CA	92626	4107
2885 FAIRVIEW RD	APT E203	COSTA MESA	CA	92626	4124

2885 FAIRVIEW RD	APT E101	COSTA MESA	CA	92626	4104
2885 FAIRVIEW RD	APT E102	COSTA MESA	CA	92626	4104
2885 FAIRVIEW RD	APT E104	COSTA MESA	CA	92626	4104
2885 MENDOZA DR	APT C	COSTA MESA	CA	92626	4263
2885 MENDOZA DR	APT D	COSTA MESA	CA	92626	4263
2885 MENDOZA DR	APT A	COSTA MESA	CA	92626	4263
2885 MENDOZA DR	APT B	COSTA MESA	CA	92626	4263
2885 MIGUEL LN		COSTA MESA	CA	92626	4207
2885 MONTEREY AVE		COSTA MESA	CA	92626	4215
2885 REGIS LN		COSTA MESA	CA	92626	4210
2885 VELASCO LN		COSTA MESA	CA	92626	5715
2888 EL RIO CIR		COSTA MESA	CA	92626	4112
2889 EL RIO CIR		COSTA MESA	CA	92626	4112
2889 MONTEREY AVE		COSTA MESA	CA	92626	4215
289 BOWLING GREEN DR		COSTA MESA	CA	92626	6104
289 W WILSON ST		COSTA MESA	CA	92627	5684
2891 VELASCO LN		COSTA MESA	CA	92626	5715
2892 EL RIO CIR		COSTA MESA	CA	92626	4112
2893 EL RIO CIR		COSTA MESA	CA	92626	4112
2895 MONTEREY AVE		COSTA MESA	CA	92626	4215
2895 VELASCO LN		COSTA MESA	CA	92626	5715
2897 EL RIO CIR		COSTA MESA	CA	92626	4112
2897 VELASCO LN		COSTA MESA	CA	92626	5715
2898 EL RIO CIR		COSTA MESA	CA	92626	4112
290 PRINCETON DR		COSTA MESA	CA	92626	6167
2901 MENDOZA DR	APT B	COSTA MESA	CA	92626	4261
2901 MENDOZA DR	APT C	COSTA MESA	CA	92626	4261
2901 ROYAL PALM DR		COSTA MESA	CA	92626	3869
2902 PEPPERTREE LN	APT C	COSTA MESA	CA	92626	3838
2902 PEPPERTREE LN	APT D	COSTA MESA	CA	92626	3838
2904 PEPPERTREE LN	APT D	COSTA MESA	CA	92626	3839
2904 PEPPERTREE LN	APT C	COSTA MESA	CA	92626	3839
2905 ROYAL PALM DR		COSTA MESA	CA	92626	3869
2906 PEPPERTREE LN	APT B	COSTA MESA	CA	92626	3840
2906 PEPPERTREE LN	APT D	COSTA MESA	CA	92626	3840
2906 PEPPERTREE LN	APT A	COSTA MESA	CA	92626	3840
2906 PEPPERTREE LN	APT C	COSTA MESA	CA	92626	3840
2908 PEPPERTREE LN	APT D	COSTA MESA	CA	92626	3871
2908 PEPPERTREE LN	APT B	COSTA MESA	CA	92626	3871
2908 PEPPERTREE LN	APT A	COSTA MESA	CA	92626	3871
2908 PEPPERTREE LN	APT C	COSTA MESA	CA	92626	3871
2909 ROYAL PALM DR		COSTA MESA	CA	92626	3869
291 HANOVER DR		COSTA MESA	CA	92626	6173
291 NASSAU RD		COSTA MESA	CA	92626	6325
291 PRINCETON DR		COSTA MESA	CA	92626	6161
2910 PEPPERTREE LN	APT C	COSTA MESA	CA	92626	3841
2910 PEPPERTREE LN	APT A	COSTA MESA	CA	92626	3841

2912 PEPPERTREE LN	APT C	COSTA MESA	CA	92626	3842
2912 PEPPERTREE LN	APT B	COSTA MESA	CA	92626	3842
2912 PEPPERTREE LN	APT A	COSTA MESA	CA	92626	3842
2912 ROYAL PALM DR		COSTA MESA	CA	92626	3813
2913 PEPPERTREE LN		COSTA MESA	CA	92626	3807
2913 ROYAL PALM DR		COSTA MESA	CA	92626	3869
2914 PEPPERTREE LN	APT A	COSTA MESA	CA	92626	3843
2914 PEPPERTREE LN	APT C	COSTA MESA	CA	92626	3843
2914 PEPPERTREE LN	APT B	COSTA MESA	CA	92626	3843
2914 PEPPERTREE LN	APT D	COSTA MESA	CA	92626	3843
2915 PEPPERTREE LN		COSTA MESA	CA	92626	3807
2916 PEPPERTREE LN	APT A	COSTA MESA	CA	92626	3844
2916 PEPPERTREE LN	APT C	COSTA MESA	CA	92626	3844
2916 ROYAL PALM DR		COSTA MESA	CA	92626	3813
2917 MENDOZA DR	APT B	COSTA MESA	CA	92626	4260
2917 MENDOZA DR	APT D	COSTA MESA	CA	92626	4260
2917 MENDOZA DR	APT C	COSTA MESA	CA	92626	4260
2917 MENDOZA DR	APT A	COSTA MESA	CA	92626	4260
2917 ROYAL PALM DR		COSTA MESA	CA	92626	3869
292 BOWLING GREEN DR		COSTA MESA	CA	92626	6105
292 BUCKNELL RD		COSTA MESA	CA	92626	6183
292 HANOVER DR		COSTA MESA	CA	92626	6118
292 JOANN ST		COSTA MESA	CA	92626	6455
292 VILLANOVA RD		COSTA MESA	CA	92626	6332
2920 PEPPERTREE LN	APT D	COSTA MESA	CA	92626	3845
2920 PEPPERTREE LN	APT A	COSTA MESA	CA	92626	3845
2920 ROYAL PALM DR		COSTA MESA	CA	92626	3813
2921 ROYAL PALM DR		COSTA MESA	CA	92626	3869
2923 PEPPERTREE LN		COSTA MESA	CA	92626	3807
2924 PEPPERTREE LN	APT C	COSTA MESA	CA	92626	3846
2924 PEPPERTREE LN	APT B	COSTA MESA	CA	92626	3846
2924 PEPPERTREE LN	APT D	COSTA MESA	CA	92626	3846
2924 PEPPERTREE LN	APT A	COSTA MESA	CA	92626	3846
2924 ROYAL PALM DR		COSTA MESA	CA	92626	3813
2925 MENDOZA DR	APT B	COSTA MESA	CA	92626	4259
2925 MENDOZA DR	APT D	COSTA MESA	CA	92626	4259
2925 MENDOZA DR	APT A	COSTA MESA	CA	92626	4259
2927 PEPPERTREE LN		COSTA MESA	CA	92626	3807
2928 PEPPERTREE LN	APT C	COSTA MESA	CA	92626	3847
2928 PEPPERTREE LN	APT A	COSTA MESA	CA	92626	3847
2928 PEPPERTREE LN	APT D	COSTA MESA	CA	92626	3847
2928 PEPPERTREE LN		COSTA MESA	CA	92626	3847
2928 ROYAL PALM DR		COSTA MESA	CA	92626	3813
293 BOWLING GREEN DR		COSTA MESA	CA	92626	6104
293 WAKE FOREST RD		COSTA MESA	CA	92626	6474
2931 PEPPERTREE LN		COSTA MESA	CA	92626	3807
2932 PEPPERTREE LN	APT A	COSTA MESA	CA	92626	3848

2932 PEPPERTREE LN		COSTA MESA	CA	92626	3848
2932 PEPPERTREE LN	APT B	COSTA MESA	CA	92626	3848
2932 ROYAL PALM DR		COSTA MESA	CA	92626	3813
2935 PEPPERTREE LN		COSTA MESA	CA	92626	3807
2936 PEPPERTREE LN	APT C	COSTA MESA	CA	92626	3849
2936 PEPPERTREE LN	APT A	COSTA MESA	CA	92626	3849
2936 PEPPERTREE LN	APT D	COSTA MESA	CA	92626	3849
2936 PEPPERTREE LN	APT B	COSTA MESA	CA	92626	3849
2937 MENDOZA DR	APT D	COSTA MESA	CA	92626	4258
2937 MENDOZA DR	APT C	COSTA MESA	CA	92626	4258
2939 PEPPERTREE LN		COSTA MESA	CA	92626	3807
294 PRINCETON DR		COSTA MESA	CA	92626	6167
2943 PEPPERTREE LN		COSTA MESA	CA	92626	3807
2944 PEPPERTREE LN	APT A	COSTA MESA	CA	92626	3851
2944 PEPPERTREE LN	APT B	COSTA MESA	CA	92626	3851
2944 PEPPERTREE LN	APT D	COSTA MESA	CA	92626	3851
2944 PEPPERTREE LN	APT C	COSTA MESA	CA	92626	3851
2947 MENDOZA DR	APT A	COSTA MESA	CA	92626	4257
2947 MENDOZA DR	APT D	COSTA MESA	CA	92626	4257
2947 MENDOZA DR	APT C	COSTA MESA	CA	92626	4257
2947 MENDOZA DR	APT B	COSTA MESA	CA	92626	4257
2947 PEPPERTREE LN		COSTA MESA	CA	92626	3807
2948 PEPPERTREE LN	APT D	COSTA MESA	CA	92626	3852
2948 PEPPERTREE LN	APT A	COSTA MESA	CA	92626	3852
295 PRINCETON DR		COSTA MESA	CA	92626	6161
2951 PEPPERTREE LN		COSTA MESA	CA	92626	3807
2952 PEPPERTREE LN	APT A	COSTA MESA	CA	92626	3853
2952 PEPPERTREE LN	APT B	COSTA MESA	CA	92626	3853
2955 PEPPERTREE LN		COSTA MESA	CA	92626	3807
2956 PEPPERTREE LN	APT C	COSTA MESA	CA	92626	3854
2957 CROFTDON ST		COSTA MESA	CA	92626	4325
2958 CROFTDON ST		COSTA MESA	CA	92626	4326
2958 MILBRO ST		COSTA MESA	CA	92626	4328
2959 BABB ST		COSTA MESA	CA	92626	4317
2959 MENDOZA DR	APT A	COSTA MESA	CA	92626	4256
2959 MENDOZA DR	APT B	COSTA MESA	CA	92626	4256
2959 MENDOZA DR	APT C	COSTA MESA	CA	92626	4256
2959 MILBRO ST		COSTA MESA	CA	92626	4327
2959 PEPPERTREE LN		COSTA MESA	CA	92626	3807
296 BUCKNELL RD		COSTA MESA	CA	92626	6183
296 HANOVER DR		COSTA MESA	CA	92626	6118
296 VILLANOVA RD		COSTA MESA	CA	92626	6332
2960 BABB ST		COSTA MESA	CA	92626	4318
2960 PEPPERTREE LN	APT A	COSTA MESA	CA	92626	3855
2962 PEPPERTREE LN	APT B	COSTA MESA	CA	92626	3856
2962 PEPPERTREE LN		COSTA MESA	CA	92626	3856
2962 PEPPERTREE LN	APT A	COSTA MESA	CA	92626	3856

2963 CROFTDON ST		COSTA MESA	CA	92626	4325
2964 CROFTDON ST		COSTA MESA	CA	92626	4326
2964 MILBRO ST		COSTA MESA	CA	92626	4328
2964 PEPPERTREE LN	APT B	COSTA MESA	CA	92626	3857
2965 BABB ST		COSTA MESA	CA	92626	4317
2965 MENDOZA DR	APT C	COSTA MESA	CA	92626	4255
2965 MENDOZA DR	APT D	COSTA MESA	CA	92626	4255
2965 MENDOZA DR	APT B	COSTA MESA	CA	92626	4255
2965 MILBRO ST		COSTA MESA	CA	92626	4327
2966 BABB ST		COSTA MESA	CA	92626	4318
2966 PEPPERTREE LN	APT A	COSTA MESA	CA	92626	3858
2966 PEPPERTREE LN	APT D	COSTA MESA	CA	92626	3858
2966 PEPPERTREE LN	APT C	COSTA MESA	CA	92626	3858
2967 CROFTDON ST		COSTA MESA	CA	92626	4325
2968 CROFTDON ST		COSTA MESA	CA	92626	4326
2968 MILBRO ST		COSTA MESA	CA	92626	4328
2969 BABB ST		COSTA MESA	CA	92626	4317
2969 MILBRO ST		COSTA MESA	CA	92626	4327
297 BOWLING GREEN DR		COSTA MESA	CA	92626	6104
297 HANOVER DR		COSTA MESA	CA	92626	6173
297 NASSAU RD		COSTA MESA	CA	92626	6325
2970 BABB ST		COSTA MESA	CA	92626	4318
2973 CROFTDON ST		COSTA MESA	CA	92626	4325
2974 CROFTDON ST		COSTA MESA	CA	92626	4326
2974 MILBRO ST		COSTA MESA	CA	92626	4328
2975 BABB ST		COSTA MESA	CA	92626	4317
2975 MILBRO ST		COSTA MESA	CA	92626	4327
2976 BABB ST		COSTA MESA	CA	92626	4318
2977 CROFTDON ST		COSTA MESA	CA	92626	4325
2977 MENDOZA DR	APT C	COSTA MESA	CA	92626	4254
2977 MENDOZA DR	APT A	COSTA MESA	CA	92626	4254
2978 MILBRO ST		COSTA MESA	CA	92626	4328
2979 BABB ST		COSTA MESA	CA	92626	4317
2979 MILBRO ST		COSTA MESA	CA	92626	4327
298 BOWLING GREEN DR		COSTA MESA	CA	92626	6105
298 JOANN ST		COSTA MESA	CA	92626	6455
298 PRINCETON DR		COSTA MESA	CA	92626	6167
2983 CROFTDON ST		COSTA MESA	CA	92626	4325
2984 CROFTDON ST		COSTA MESA	CA	92626	4326
2984 MILBRO ST		COSTA MESA	CA	92626	4328
2985 BABB ST		COSTA MESA	CA	92626	4317
2985 MENDOZA DR	APT C	COSTA MESA	CA	92626	4253
2985 MILBRO ST		COSTA MESA	CA	92626	4327
2986 BABB ST		COSTA MESA	CA	92626	4318
2987 CROFTDON ST		COSTA MESA	CA	92626	4325
2988 CROFTDON ST		COSTA MESA	CA	92626	4326
2989 BABB ST		COSTA MESA	CA	92626	4317

2989 MILBRO ST		COSTA MESA	CA	92626	4327
2990 BABB ST		COSTA MESA	CA	92626	4318
2993 CROFTDON ST		COSTA MESA	CA	92626	4325
2994 BABB ST		COSTA MESA	CA	92626	4318
2994 CROFTDON ST		COSTA MESA	CA	92626	4326
2995 BABB ST		COSTA MESA	CA	92626	4317
2995 MILBRO ST		COSTA MESA	CA	92626	4327
2997 CROFTDON ST		COSTA MESA	CA	92626	4325
2998 BABB ST		COSTA MESA	CA	92626	4318
2998 CROFTDON ST		COSTA MESA	CA	92626	4326
2999 BABB ST		COSTA MESA	CA	92626	4317
2999 MENDOZA DR	APT 1	COSTA MESA	CA	92626	4252
2999 MENDOZA DR	APT 2	COSTA MESA	CA	92626	4252
2999 MENDOZA DR	APT 4	COSTA MESA	CA	92626	4252
2999 MENDOZA DR	APT 3	COSTA MESA	CA	92626	4252
2999 MILBRO ST		COSTA MESA	CA	92626	4327
300 BUCKNELL RD		COSTA MESA	CA	92626	6139
300 HANOVER DR		COSTA MESA	CA	92626	6120
3000 CLEVELAND AVE		COSTA MESA	CA	92626	2835
3000 COOLIDGE AVE	APT 1	COSTA MESA	CA	92626	2885
3000 COOLIDGE AVE	APT 2	COSTA MESA	CA	92626	2885
3000 FILMORE WAY		COSTA MESA	CA	92626	8801
3000 GARFIELD AVE		COSTA MESA	CA	92626	2842
3000 GRANT AVE		COSTA MESA	CA	92626	2844
3000 HARDING WAY		COSTA MESA	CA	92626	2846
3001 BABB ST		COSTA MESA	CA	92626	2924
3001 CLEVELAND AVE		COSTA MESA	CA	92626	2835
3001 COOLIDGE AVE	APT 6	COSTA MESA	CA	92626	2884
3001 COOLIDGE AVE	APT 5	COSTA MESA	CA	92626	2884
3001 COOLIDGE AVE	APT 4	COSTA MESA	CA	92626	2884
3001 DONNYBROOK LN		COSTA MESA	CA	92626	2721
3001 FERNHEATH LN		COSTA MESA	CA	92626	2726
3001 FILMORE WAY	APT 90	COSTA MESA	CA	92626	2899
3001 GARFIELD AVE		COSTA MESA	CA	92626	2841
3001 GRANT AVE		COSTA MESA	CA	92626	2843
3001 HARDING WAY		COSTA MESA	CA	92626	2845
3001 KILLYBROOKE LN		COSTA MESA	CA	92626	2611
3001 LOREN LN		COSTA MESA	CA	92626	2700
3001 MURRAY LN		COSTA MESA	CA	92626	2733
3001 ROYCE LN		COSTA MESA	CA	92626	2738
3001 WARREN LN		COSTA MESA	CA	92626	2740
3002 COLLEGE AVE		COSTA MESA	CA	92626	2602
3002 COOLIDGE AVE	APT 9	COSTA MESA	CA	92626	2886
3002 COOLIDGE AVE	APT 7	COSTA MESA	CA	92626	2886
3002 COOLIDGE AVE	APT 8	COSTA MESA	CA	92626	2886
3002 DONNYBROOK LN		COSTA MESA	CA	92626	2722
3002 FERNHEATH LN		COSTA MESA	CA	92626	2727

3002 FILMORE WAY	APT 92	COSTA MESA	CA	92626	8800
3002 FILMORE WAY	APT 93	COSTA MESA	CA	92626	8800
3002 FILMORE WAY	APT 91	COSTA MESA	CA	92626	8800
3002 KILLYBROOKE LN		COSTA MESA	CA	92626	2612
3002 MURRAY LN		COSTA MESA	CA	92626	2734
3002 ROYCE LN		COSTA MESA	CA	92626	2739
3002 WARREN LN		COSTA MESA	CA	92626	2741
3003 COOLIDGE AVE	APT 11	COSTA MESA	CA	92626	2883
3003 COOLIDGE AVE	APT 10	COSTA MESA	CA	92626	2883
3003 FILMORE WAY	APT 96	COSTA MESA	CA	92626	2897
3003 FILMORE WAY	APT 94	COSTA MESA	CA	92626	2897
3004 CLEVELAND AVE		COSTA MESA	CA	92626	2835
3004 COOLIDGE AVE	APT 14	COSTA MESA	CA	92626	2887
3004 COOLIDGE AVE	APT 15	COSTA MESA	CA	92626	2887
3004 FILMORE WAY	APT 98	COSTA MESA	CA	92626	8802
3004 FILMORE WAY	APT 99	COSTA MESA	CA	92626	8817
3004 FILMORE WAY	APT 97	COSTA MESA	CA	92626	8802
3004 GARFIELD AVE		COSTA MESA	CA	92626	2842
3004 GRANT AVE		COSTA MESA	CA	92626	2844
3004 HARDING WAY		COSTA MESA	CA	92626	2846
3005 BABB ST		COSTA MESA	CA	92626	2924
3005 CLEVELAND AVE		COSTA MESA	CA	92626	2835
3005 COOLIDGE AVE	APT 17	COSTA MESA	CA	92626	2882
3005 COOLIDGE AVE	APT 16	COSTA MESA	CA	92626	2882
3005 COOLIDGE AVE	APT 18	COSTA MESA	CA	92626	2882
3005 FILMORE WAY	APT 101	COSTA MESA	CA	92626	2895
3005 FILMORE WAY	APT 102	COSTA MESA	CA	92626	2895
3005 FILMORE WAY	APT 100	COSTA MESA	CA	92626	2895
3005 GARFIELD AVE		COSTA MESA	CA	92626	2841
3005 GRANT AVE		COSTA MESA	CA	92626	2843
3005 HARDING WAY		COSTA MESA	CA	92626	2845
3005 WARREN LN		COSTA MESA	CA	92626	2740
3006 COLLEGE AVE		COSTA MESA	CA	92626	2602
3006 DONNYBROOK LN		COSTA MESA	CA	92626	2722
3006 KILLYBROOKE LN		COSTA MESA	CA	92626	2612
3006 WARREN LN		COSTA MESA	CA	92626	2741
3007 DONNYBROOK LN		COSTA MESA	CA	92626	2721
3007 FERNHEATH LN		COSTA MESA	CA	92626	2726
3007 KILLYBROOKE LN		COSTA MESA	CA	92626	2611
3007 LOREN LN		COSTA MESA	CA	92626	2700
3007 MURRAY LN		COSTA MESA	CA	92626	2733
3007 ROYCE LN		COSTA MESA	CA	92626	2738
3008 CLEVELAND AVE		COSTA MESA	CA	92626	2835
3008 COOLIDGE AVE	APT 21	COSTA MESA	CA	92626	2888
3008 FERNHEATH LN		COSTA MESA	CA	92626	2727
3008 FILMORE WAY	APT 104	COSTA MESA	CA	92626	8804
3008 FILMORE WAY	APT 105	COSTA MESA	CA	92626	8804

3008 FILMORE WAY	APT 103	COSTA MESA	CA	92626	8804
3008 GARFIELD AVE		COSTA MESA	CA	92626	2842
3008 GRANT AVE		COSTA MESA	CA	92626	2844
3008 HARDING WAY		COSTA MESA	CA	92626	2846
3008 MURRAY LN		COSTA MESA	CA	92626	2734
3009 BABB ST		COSTA MESA	CA	92626	2924
3009 CLEVELAND AVE		COSTA MESA	CA	92626	2835
3009 COOLIDGE AVE	APT A	COSTA MESA	CA	92626	2892
3009 COOLIDGE AVE	APT 23	COSTA MESA	CA	92626	2892
3009 FILMORE WAY	APT 106	COSTA MESA	CA	92626	2896
3009 FILMORE WAY	APT 108	COSTA MESA	CA	92626	2896
3009 GARFIELD AVE		COSTA MESA	CA	92626	2841
3009 GRANT AVE		COSTA MESA	CA	92626	2843
3009 HARDING WAY		COSTA MESA	CA	92626	2845
301 BOWLING GREEN DR		COSTA MESA	CA	92626	6106
301 HANOVER DR		COSTA MESA	CA	92626	6119
3010 ROYCE LN		COSTA MESA	CA	92626	2739
3010 WARREN LN		COSTA MESA	CA	92626	2741
3011 DONNYBROOK LN		COSTA MESA	CA	92626	2721
3011 FERNHEATH LN		COSTA MESA	CA	92626	2726
3011 KILLYBROOKE LN		COSTA MESA	CA	92626	2611
3011 ROYCE LN		COSTA MESA	CA	92626	2738
3011 WARREN LN		COSTA MESA	CA	92626	2740
3012 BUCHANAN WAY		COSTA MESA	CA	92626	2834
3012 CLEVELAND AVE		COSTA MESA	CA	92626	2835
3012 COLLEGE AVE		COSTA MESA	CA	92626	2602
3012 COOLIDGE AVE	APT 26	COSTA MESA	CA	92626	2889
3012 COOLIDGE AVE	APT 27	COSTA MESA	CA	92626	2889
3012 COOLIDGE AVE	APT 25	COSTA MESA	CA	92626	2889
3012 DONNYBROOK LN		COSTA MESA	CA	92626	2722
3012 FERNHEATH LN		COSTA MESA	CA	92626	2727
3012 FILMORE WAY	APT 109	COSTA MESA	CA	92626	8805
3012 GARFIELD AVE		COSTA MESA	CA	92626	2842
3012 GRANT AVE		COSTA MESA	CA	92626	2844
3012 HARDING WAY		COSTA MESA	CA	92626	2846
3012 KILLYBROOKE LN		COSTA MESA	CA	92626	2612
3013 BABB ST		COSTA MESA	CA	92626	2924
3013 BUCHANAN WAY		COSTA MESA	CA	92626	2834
3013 COOLIDGE AVE	APT C	COSTA MESA	CA	92626	2881
3013 COOLIDGE AVE	APT B	COSTA MESA	CA	92626	2881
3013 FILMORE WAY	APT 113	COSTA MESA	CA	92626	2898
3013 FILMORE WAY	APT 112	COSTA MESA	CA	92626	2898
3013 FILMORE WAY	APT 114	COSTA MESA	CA	92626	2898
3013 GARFIELD AVE		COSTA MESA	CA	92626	2841
3013 GRANT AVE		COSTA MESA	CA	92626	2843
3013 HARDING WAY		COSTA MESA	CA	92626	2845
3015 MURRAY LN		COSTA MESA	CA	92626	2733

3016 BUCHANAN WAY		COSTA MESA	CA	92626	2834
3016 CLEVELAND AVE		COSTA MESA	CA	92626	2835
3016 COLLEGE AVE		COSTA MESA	CA	92626	2602
3016 COOLIDGE AVE	APT 33	COSTA MESA	CA	92626	2890
3016 COOLIDGE AVE	APT 32	COSTA MESA	CA	92626	2890
3016 DONNYBROOK LN		COSTA MESA	CA	92626	2722
3016 FILMORE WAY	APT 117	COSTA MESA	CA	92626	8806
3016 FILMORE WAY	APT 116	COSTA MESA	CA	92626	8806
3016 GARFIELD AVE		COSTA MESA	CA	92626	2842
3016 GRANT AVE		COSTA MESA	CA	92626	2844
3016 HARDING WAY		COSTA MESA	CA	92626	2846
3016 KILLYBROOKE LN		COSTA MESA	CA	92626	2612
3016 ROYCE LN		COSTA MESA	CA	92626	2739
3016 WARREN LN		COSTA MESA	CA	92626	2741
3017 BABB ST		COSTA MESA	CA	92626	2924
3017 BUCHANAN WAY		COSTA MESA	CA	92626	2834
3017 CLEVELAND AVE		COSTA MESA	CA	92626	2835
3017 COOLIDGE AVE	APT B	COSTA MESA	CA	92626	2880
3017 COOLIDGE AVE	APT A	COSTA MESA	CA	92626	2880
3017 COOLIDGE AVE	APT C	COSTA MESA	CA	92626	2880
3017 GARFIELD AVE		COSTA MESA	CA	92626	2841
3017 GRANT AVE		COSTA MESA	CA	92626	2843
3017 KILLYBROOKE LN		COSTA MESA	CA	92626	2611
3017 ROYCE LN		COSTA MESA	CA	92626	2738
3017 WARREN LN		COSTA MESA	CA	92626	2740
3018 COOLIDGE AVE	APT 37	COSTA MESA	CA	92626	2891
3018 COOLIDGE AVE	APT 38	COSTA MESA	CA	92626	2891
3018 COOLIDGE AVE	APT 39	COSTA MESA	CA	92626	2891
3018 FILMORE WAY	APT 121	COSTA MESA	CA	92626	8807
3018 FILMORE WAY	APT 122	COSTA MESA	CA	92626	8807
3018 FILMORE WAY	APT 123	COSTA MESA	CA	92626	8807
3019 COOLIDGE AVE		COSTA MESA	CA	92626	2879
3019 COOLIDGE AVE	APT A	COSTA MESA	CA	92626	2879
3019 COOLIDGE AVE	APT B	COSTA MESA	CA	92626	2879
3019 COOLIDGE AVE	APT C	COSTA MESA	CA	92626	2879
3019 DONNYBROOK LN		COSTA MESA	CA	92626	2721
3019 FERNHEATH LN		COSTA MESA	CA	92626	2726
3019 FILMORE WAY	APT 126	COSTA MESA	CA	92626	2893
3019 FILMORE WAY	APT 124	COSTA MESA	CA	92626	2893
3019 FILMORE WAY	APT 125	COSTA MESA	CA	92626	2893
302 BOWLING GREEN DR		COSTA MESA	CA	92626	6107
3020 BUCHANAN WAY		COSTA MESA	CA	92626	2834
3020 CLEVELAND AVE		COSTA MESA	CA	92626	2835
3020 FILMORE WAY	APT A	COSTA MESA	CA	92626	8808
3020 FILMORE WAY	APT B	COSTA MESA	CA	92626	8808
3020 HARDING WAY		COSTA MESA	CA	92626	2846
3021 BABB ST		COSTA MESA	CA	92626	2924

3021 BUCHANAN WAY		COSTA MESA	CA	92626	2834
3021 CLEVELAND AVE		COSTA MESA	CA	92626	2835
3021 COOLIDGE AVE	APT A	COSTA MESA	CA	92626	2876
3021 COOLIDGE AVE	APT C	COSTA MESA	CA	92626	2876
3021 COOLIDGE AVE	APT B	COSTA MESA	CA	92626	2876
3021 GARFIELD AVE		COSTA MESA	CA	92626	2841
3022 COLLEGE AVE		COSTA MESA	CA	92626	2602
3022 DONNYBROOK LN		COSTA MESA	CA	92626	2722
3022 KILLYBROOKE LN		COSTA MESA	CA	92626	2612
3022 ROYCE LN		COSTA MESA	CA	92626	2739
3023 KILLYBROOKE LN		COSTA MESA	CA	92626	2611
3023 MURRAY LN		COSTA MESA	CA	92626	2733
3023 ROYCE LN		COSTA MESA	CA	92626	2738
3023 WARREN LN		COSTA MESA	CA	92626	2740
3024 BUCHANAN WAY		COSTA MESA	CA	92626	2834
3024 CLEVELAND AVE		COSTA MESA	CA	92626	2835
3024 COOLIDGE AVE	APT 45	COSTA MESA	CA	92626	2864
3024 COOLIDGE AVE	APT 43	COSTA MESA	CA	92626	2864
3024 FILMORE WAY	APT 127	COSTA MESA	CA	92626	8810
3024 FILMORE WAY	APT 128	COSTA MESA	CA	92626	8810
3024 FILMORE WAY		COSTA MESA	CA	92626	8810
3024 GARFIELD AVE		COSTA MESA	CA	92626	2856
3024 GRANT AVE		COSTA MESA	CA	92626	2855
3024 HARDING WAY		COSTA MESA	CA	92626	2846
3024 WARREN LN		COSTA MESA	CA	92626	2741
3025 COOLIDGE AVE	APT B	COSTA MESA	CA	92626	2878
3025 DONNYBROOK LN		COSTA MESA	CA	92626	2721
3025 FERNHEATH LN		COSTA MESA	CA	92626	2726
3025 FILMORE WAY	APT 130	COSTA MESA	CA	92626	8823
3025 FILMORE WAY	APT 131	COSTA MESA	CA	92626	8823
3025 GARFIELD AVE		COSTA MESA	CA	92626	2841
3025 GRANT AVE		COSTA MESA	CA	92626	2854
3025 HARDING WAY		COSTA MESA	CA	92626	2852
3026 BABB ST		COSTA MESA	CA	92626	2925
3026 FERNHEATH LN		COSTA MESA	CA	92626	2727
3026 KILLYBROOKE LN		COSTA MESA	CA	92626	2612
3027 KILLYBROOKE LN		COSTA MESA	CA	92626	2611
3027 ROYCE LN		COSTA MESA	CA	92626	2738
3027 WARREN LN		COSTA MESA	CA	92626	2740
3028 CLEVELAND AVE		COSTA MESA	CA	92626	2835
3028 COLLEGE AVE		COSTA MESA	CA	92626	2602
3028 COOLIDGE AVE	APT 51	COSTA MESA	CA	92626	2865
3028 COOLIDGE AVE	APT 50	COSTA MESA	CA	92626	2865
3028 COOLIDGE AVE		COSTA MESA	CA	92626	2865
3028 DONNYBROOK LN		COSTA MESA	CA	92626	2722
3028 FILMORE WAY	APT 133	COSTA MESA	CA	92626	8809
3028 GARFIELD AVE		COSTA MESA	CA	92626	2856

3028 HARDING WAY		COSTA MESA	CA	92626	2846
3028 ROYCE LN		COSTA MESA	CA	92626	2739
3028 WARREN LN		COSTA MESA	CA	92626	2741
3029 CLEVELAND AVE		COSTA MESA	CA	92626	2835
3029 COOLIDGE AVE	APT A	COSTA MESA	CA	92626	2877
3029 COOLIDGE AVE	APT 53	COSTA MESA	CA	92626	2877
3029 COOLIDGE AVE	APT 54	COSTA MESA	CA	92626	2877
3029 FILMORE WAY	APT 138	COSTA MESA	CA	92626	8822
3029 FILMORE WAY	APT 136	COSTA MESA	CA	92626	8822
3029 GARFIELD AVE		COSTA MESA	CA	92626	2841
3029 GRANT AVE		COSTA MESA	CA	92626	2854
3029 HARDING WAY		COSTA MESA	CA	92626	2852
303 PRINCETON DR		COSTA MESA	CA	92626	6126
3030 BABB ST		COSTA MESA	CA	92626	2925
3032 CLEVELAND AVE		COSTA MESA	CA	92626	2835
3032 COOLIDGE AVE	APT 56	COSTA MESA	CA	92626	2866
3032 COOLIDGE AVE	APT 57	COSTA MESA	CA	92626	2866
3032 COOLIDGE AVE	APT 55	COSTA MESA	CA	92626	2866
3032 COOLIDGE AVE		COSTA MESA	CA	92626	2866
3032 FILMORE WAY	APT 140	COSTA MESA	CA	92626	8811
3032 GRANT AVE		COSTA MESA	CA	92626	2855
3032 HARDING WAY		COSTA MESA	CA	92626	2846
3032 KILLYBROOKE LN		COSTA MESA	CA	92626	2612
3033 COOLIDGE AVE		COSTA MESA	CA	92626	2875
3033 COOLIDGE AVE	APT 59	COSTA MESA	CA	92626	2875
3033 DONNYBROOK LN		COSTA MESA	CA	92626	2721
3033 FERNHEATH LN		COSTA MESA	CA	92626	2726
3033 FILMORE WAY	APT 142	COSTA MESA	CA	92626	8821
3033 FILMORE WAY	APT 143	COSTA MESA	CA	92626	8821
3033 FILMORE WAY		COSTA MESA	CA	92626	8821
3033 GARFIELD AVE		COSTA MESA	CA	92626	2841
3033 GRANT AVE		COSTA MESA	CA	92626	2854
3033 HARDING WAY		COSTA MESA	CA	92626	2852
3033 KILLYBROOKE LN		COSTA MESA	CA	92626	2611
3033 ROYCE LN		COSTA MESA	CA	92626	2738
3033 WARREN LN		COSTA MESA	CA	92626	2740
3034 DONNYBROOK LN		COSTA MESA	CA	92626	2722
3034 FERNHEATH LN		COSTA MESA	CA	92626	2727
3034 ROYCE LN		COSTA MESA	CA	92626	2739
3036 CLEVELAND AVE		COSTA MESA	CA	92626	2835
3036 COOLIDGE AVE	APT 61	COSTA MESA	CA	92626	2867
3036 COOLIDGE AVE	APT 63	COSTA MESA	CA	92626	2867
3036 COOLIDGE AVE	APT 62	COSTA MESA	CA	92626	2867
3036 FILMORE WAY	APT 146	COSTA MESA	CA	92626	8812
3036 FILMORE WAY	APT 147	COSTA MESA	CA	92626	8812
3036 FILMORE WAY	APT 145	COSTA MESA	CA	92626	8812
3036 GARFIELD AVE		COSTA MESA	CA	92626	2856

3036 GRANT AVE		COSTA MESA	CA	92626	2855
3036 HARDING WAY		COSTA MESA	CA	92626	2846
3036 KILLYBROOKE LN		COSTA MESA	CA	92626	2612
3036 WARREN LN		COSTA MESA	CA	92626	2741
3037 COOLIDGE AVE	APT A	COSTA MESA	CA	92626	2874
3037 COOLIDGE AVE	APT C	COSTA MESA	CA	92626	2874
3037 COOLIDGE AVE	APT B	COSTA MESA	CA	92626	2874
3037 DONNYBROOK LN		COSTA MESA	CA	92626	2721
3037 FERNHEATH LN		COSTA MESA	CA	92626	2726
3037 FILMORE WAY	APT 150	COSTA MESA	CA	92626	8819
3037 FILMORE WAY	APT 149	COSTA MESA	CA	92626	8819
3037 GRANT AVE		COSTA MESA	CA	92626	2854
3037 HARDING WAY		COSTA MESA	CA	92626	2852
3037 ROYCE LN		COSTA MESA	CA	92626	2738
3037 WARREN LN		COSTA MESA	CA	92626	2740
3038 COOLIDGE AVE	APT 67	COSTA MESA	CA	92626	2868
3038 COOLIDGE AVE	APT 68	COSTA MESA	CA	92626	2868
3038 COOLIDGE AVE	APT 69	COSTA MESA	CA	92626	2868
3038 FILMORE WAY	APT 153	COSTA MESA	CA	92626	8803
3038 FILMORE WAY	APT 151	COSTA MESA	CA	92626	8803
3038 FILMORE WAY	APT 152	COSTA MESA	CA	92626	8803
3039 COOLIDGE AVE	APT C	COSTA MESA	CA	92626	2873
3039 COOLIDGE AVE	APT A	COSTA MESA	CA	92626	2873
3039 FILMORE WAY	APT 154	COSTA MESA	CA	92626	8818
3039 FILMORE WAY	APT 155	COSTA MESA	CA	92626	8818
304 BUCKNELL RD		COSTA MESA	CA	92626	6139
304 HANOVER DR		COSTA MESA	CA	92626	6120
304 JOANN ST		COSTA MESA	CA	92626	6355
3040 CLEVELAND AVE		COSTA MESA	CA	92626	2835
3040 COOLIDGE AVE	APT 74	COSTA MESA	CA	92626	2869
3040 DONNYBROOK LN		COSTA MESA	CA	92626	2722
3040 FILMORE WAY	APT 158	COSTA MESA	CA	92626	8813
3040 FILMORE WAY	APT 159	COSTA MESA	CA	92626	8813
3040 GARFIELD AVE		COSTA MESA	CA	92626	2856
3040 GRANT AVE		COSTA MESA	CA	92626	2855
3040 HARDING WAY		COSTA MESA	CA	92626	2846
3040 KILLYBROOKE LN		COSTA MESA	CA	92626	2612
3040 ROYCE LN		COSTA MESA	CA	92626	2739
3041 COOLIDGE AVE	APT 77	COSTA MESA	CA	92626	2872
3041 COOLIDGE AVE	APT 76	COSTA MESA	CA	92626	2872
3041 DONNYBROOK LN		COSTA MESA	CA	92626	2721
3041 FILMORE WAY	APT 161	COSTA MESA	CA	92626	8816
3041 FILMORE WAY	APT 160	COSTA MESA	CA	92626	8816
3041 GARFIELD AVE		COSTA MESA	CA	92626	2841
3041 GRANT AVE		COSTA MESA	CA	92626	2854
3041 HARDING WAY		COSTA MESA	CA	92626	2852
3041 LOREN LN		COSTA MESA	CA	92626	2730

3041 WARREN LN		COSTA MESA	CA	92626	2740
3042 WARREN LN		COSTA MESA	CA	92626	2741
3043 ROYCE LN		COSTA MESA	CA	92626	2738
3044 CLEVELAND AVE		COSTA MESA	CA	92626	2835
3044 COOLIDGE AVE	APT 81	COSTA MESA	CA	92626	2870
3044 COOLIDGE AVE	APT 79	COSTA MESA	CA	92626	2870
3044 DONNYBROOK LN		COSTA MESA	CA	92626	2722
3044 FILMORE WAY	APT 165	COSTA MESA	CA	92626	8814
3044 FILMORE WAY	APT 163	COSTA MESA	CA	92626	8814
3044 GARFIELD AVE		COSTA MESA	CA	92626	2856
3044 HARDING WAY		COSTA MESA	CA	92626	2846
3044 MURRAY LN		COSTA MESA	CA	92626	2736
3044 ROYCE LN		COSTA MESA	CA	92626	2739
3045 COOLIDGE AVE	APT 82	COSTA MESA	CA	92626	2871
3045 COOLIDGE AVE	APT 84	COSTA MESA	CA	92626	2871
3045 DONNYBROOK LN		COSTA MESA	CA	92626	2721
3045 FILMORE WAY	APT 168	COSTA MESA	CA	92626	8815
3045 GARFIELD AVE		COSTA MESA	CA	92626	2841
3045 GRANT AVE		COSTA MESA	CA	92626	2854
3045 HARDING WAY		COSTA MESA	CA	92626	2852
3045 WARREN LN		COSTA MESA	CA	92626	2740
3046 KILLYBROOKE LN		COSTA MESA	CA	92626	2612
3046 WARREN LN		COSTA MESA	CA	92626	2741
3047 LOREN LN		COSTA MESA	CA	92626	2730
3047 ROYCE LN		COSTA MESA	CA	92626	2738
305 BOWLING GREEN DR		COSTA MESA	CA	92626	6106
305 HANOVER DR		COSTA MESA	CA	92626	6119
305 NASSAU RD		COSTA MESA	CA	92626	6327
3050 KILLYBROOKE LN		COSTA MESA	CA	92626	2612
3050 MURRAY LN		COSTA MESA	CA	92626	2736
3050 ROYCE LN		COSTA MESA	CA	92626	2739
3050 WARREN LN		COSTA MESA	CA	92626	2741
3051 LOREN LN		COSTA MESA	CA	92626	2730
3051 MURRAY LN		COSTA MESA	CA	92626	2735
3051 ROYCE LN		COSTA MESA	CA	92626	2738
3051 WARREN LN		COSTA MESA	CA	92626	2740
3054 VAN BUREN AVE		COSTA MESA	CA	92626	2709
3056 ROYCE LN		COSTA MESA	CA	92626	2739
3056 WARREN LN		COSTA MESA	CA	92626	2741
3057 LOREN LN		COSTA MESA	CA	92626	2730
3057 MURRAY LN		COSTA MESA	CA	92626	2735
3057 ROYCE LN		COSTA MESA	CA	92626	2738
3057 WARREN LN		COSTA MESA	CA	92626	2740
3058 MURRAY LN		COSTA MESA	CA	92626	2736
3058 VAN BUREN AVE		COSTA MESA	CA	92626	2709
3059 COOLIDGE AVE		COSTA MESA	CA	92626	2809
306 PRINCETON DR		COSTA MESA	CA	92626	6127

3060 FERNHEATH LN	COSTA MESA	CA	92626	2729
3060 ROYCE LN	COSTA MESA	CA	92626	2739
3060 VAN BUREN AVE	COSTA MESA	CA	92626	2709
3061 LOREN LN	COSTA MESA	CA	92626	2730
3061 ROYCE LN	COSTA MESA	CA	92626	2738
3062 MURRAY LN	COSTA MESA	CA	92626	2736
3063 MURRAY LN	COSTA MESA	CA	92626	2735
3064 FERNHEATH LN	COSTA MESA	CA	92626	2729
3064 ROYCE LN	COSTA MESA	CA	92626	2739
3065 FERNHEATH LN	COSTA MESA	CA	92626	2728
3065 LOREN LN	COSTA MESA	CA	92626	2730
3065 ROYCE LN	COSTA MESA	CA	92626	2738
3067 MURRAY LN	COSTA MESA	CA	92626	2735
3068 FERNHEATH LN	COSTA MESA	CA	92626	2729
3068 MURRAY LN	COSTA MESA	CA	92626	2736
3069 LOREN LN	COSTA MESA	CA	92626	2730
307 PRINCETON DR	COSTA MESA	CA	92626	6126
3071 FERNHEATH LN	COSTA MESA	CA	92626	2728
3074 FERNHEATH LN	COSTA MESA	CA	92626	2729
3074 MURRAY LN	COSTA MESA	CA	92626	2736
3075 LOREN LN	COSTA MESA	CA	92626	2730
3075 MURRAY LN	COSTA MESA	CA	92626	2735
3076 DONNYBROOK LN	COSTA MESA	CA	92626	2724
3077 DONNYBROOK LN	COSTA MESA	CA	92626	2723
3079 FERNHEATH LN	COSTA MESA	CA	92626	2728
308 BOWLING GREEN DR	COSTA MESA	CA	92626	6107
308 BUCKNELL RD	COSTA MESA	CA	92626	6139
308 HANOVER DR	COSTA MESA	CA	92626	6120
308 JOANN ST	COSTA MESA	CA	92626	6355
3080 DONNYBROOK LN	COSTA MESA	CA	92626	2724
3080 MURRAY LN	COSTA MESA	CA	92626	2736
3081 LOREN LN	COSTA MESA	CA	92626	2730
3081 MURRAY LN	COSTA MESA	CA	92626	2735
3082 FERNHEATH LN	COSTA MESA	CA	92626	2729
3083 DONNYBROOK LN	COSTA MESA	CA	92626	2723
3084 DONNYBROOK LN	COSTA MESA	CA	92626	2724
3084 MURRAY LN	COSTA MESA	CA	92626	2736
3085 FERNHEATH LN	COSTA MESA	CA	92626	2728
3085 LOREN LN	COSTA MESA	CA	92626	2730
3085 MURRAY LN	COSTA MESA	CA	92626	2735
3086 FERNHEATH LN	COSTA MESA	CA	92626	2729
3088 DONNYBROOK LN	COSTA MESA	CA	92626	2724
3089 FERNHEATH LN	COSTA MESA	CA	92626	2728
309 WAKE FOREST RD	COSTA MESA	CA	92626	6358
3090 FERNHEATH LN	COSTA MESA	CA	92626	2729
3090 MURRAY LN	COSTA MESA	CA	92626	2736
3091 MURRAY LN	COSTA MESA	CA	92626	2735

3093 DONNYBROOK LN		COSTA MESA	CA	92626	2723
3093 FERNHEATH LN		COSTA MESA	CA	92626	2728
3094 DONNYBROOK LN		COSTA MESA	CA	92626	2724
3094 FERNHEATH LN		COSTA MESA	CA	92626	2729
3094 MURRAY LN		COSTA MESA	CA	92626	2736
3095 MURRAY LN		COSTA MESA	CA	92626	2735
3097 DONNYBROOK LN		COSTA MESA	CA	92626	2723
3097 FERNHEATH LN		COSTA MESA	CA	92626	2728
3098 DONNYBROOK LN		COSTA MESA	CA	92626	2724
3098 FERNHEATH LN		COSTA MESA	CA	92626	2729
3098 MURRAY LN		COSTA MESA	CA	92626	2736
3099 MURRAY LN		COSTA MESA	CA	92626	2735
3101 DONNYBROOK LN		COSTA MESA	CA	92626	2723
3101 FERNHEATH LN		COSTA MESA	CA	92626	2728
3102 DONNYBROOK LN		COSTA MESA	CA	92626	2724
3102 FERNHEATH LN		COSTA MESA	CA	92626	2729
3102 MURRAY LN		COSTA MESA	CA	92626	2736
3103 MURRAY LN		COSTA MESA	CA	92626	2735
3105 FERNHEATH LN		COSTA MESA	CA	92626	2728
3106 DONNYBROOK LN		COSTA MESA	CA	92626	2724
3106 FERNHEATH LN		COSTA MESA	CA	92626	2729
3106 MURRAY LN		COSTA MESA	CA	92626	2736
3107 MURRAY LN		COSTA MESA	CA	92626	2735
311 NASSAU RD		COSTA MESA	CA	92626	6327
311 W WILSON ST	APT 9	COSTA MESA	CA	92627	5631
311 W WILSON ST	APT 10	COSTA MESA	CA	92627	5631
311 W WILSON ST	APT 7	COSTA MESA	CA	92627	1639
311 W WILSON ST	APT 12	COSTA MESA	CA	92627	5631
311 W WILSON ST	APT 4	COSTA MESA	CA	92627	1639
311 W WILSON ST	APT 1	COSTA MESA	CA	92627	1639
311 W WILSON ST	APT 14	COSTA MESA	CA	92627	5631
311 W WILSON ST		COSTA MESA	CA	92627	1639
312 HANOVER DR		COSTA MESA	CA	92626	6120
312 JOANN ST		COSTA MESA	CA	92626	6355
313 BOWLING GREEN DR		COSTA MESA	CA	92626	6106
313 PRINCETON DR		COSTA MESA	CA	92626	6126
313 WAKE FOREST RD		COSTA MESA	CA	92626	6358
314 BOWLING GREEN DR		COSTA MESA	CA	92626	6107
314 VILLANOVA RD		COSTA MESA	CA	92626	6334
315 HANOVER DR		COSTA MESA	CA	92626	6119
315 VILLANOVA RD		COSTA MESA	CA	92626	6333
316 BUCKNELL RD		COSTA MESA	CA	92626	6139
316 HANOVER DR		COSTA MESA	CA	92626	6120
316 JOANN ST		COSTA MESA	CA	92626	6355
317 BOWLING GREEN DR		COSTA MESA	CA	92626	6106
317 NASSAU RD		COSTA MESA	CA	92626	6327
317 PRINCETON DR		COSTA MESA	CA	92626	6126

318 PRINCETON DR		COSTA MESA	CA	92626	6127
318 VILLANOVA RD		COSTA MESA	CA	92626	6334
319 WAKE FOREST RD		COSTA MESA	CA	92626	6358
320 BOWLING GREEN DR		COSTA MESA	CA	92626	6107
320 BUCKNELL RD		COSTA MESA	CA	92626	6139
320 HANOVER DR		COSTA MESA	CA	92626	6120
320 JOANN ST		COSTA MESA	CA	92626	6355
321 HANOVER DR		COSTA MESA	CA	92626	6119
322 PRINCETON DR		COSTA MESA	CA	92626	6127
322 VILLANOVA RD		COSTA MESA	CA	92626	6334
323 BOWLING GREEN DR		COSTA MESA	CA	92626	6106
323 PRINCETON DR		COSTA MESA	CA	92626	6126
324 BUCKNELL RD		COSTA MESA	CA	92626	6139
324 HANOVER DR		COSTA MESA	CA	92626	6120
324 JOANN ST		COSTA MESA	CA	92626	6355
325 WAKE FOREST RD		COSTA MESA	CA	92626	6358
326 PRINCETON DR		COSTA MESA	CA	92626	6127
327 BOWLING GREEN DR		COSTA MESA	CA	92626	6106
327 W WILSON ST	SPC 35	COSTA MESA	CA	92627	1600
327 W WILSON ST	SPC 9	COSTA MESA	CA	92627	1600
327 W WILSON ST	SPC 10	COSTA MESA	CA	92627	1600
327 W WILSON ST	SPC 103	COSTA MESA	CA	92627	5600
327 W WILSON ST	SPC 105	COSTA MESA	CA	92627	5600
327 W WILSON ST	SPC 107	COSTA MESA	CA	92627	5600
327 W WILSON ST	SPC 109	COSTA MESA	CA	92627	5600
327 W WILSON ST	SPC 110	COSTA MESA	CA	92627	5600
327 W WILSON ST	SPC 14	COSTA MESA	CA	92627	1600
327 W WILSON ST	SPC 19	COSTA MESA	CA	92627	1600
327 W WILSON ST	SPC 21	COSTA MESA	CA	92627	1600
327 W WILSON ST	SPC 22	COSTA MESA	CA	92627	1600
327 W WILSON ST	SPC 24	COSTA MESA	CA	92627	1600
327 W WILSON ST	SPC 25	COSTA MESA	CA	92627	1600
327 W WILSON ST	SPC 26	COSTA MESA	CA	92627	1600
327 W WILSON ST	SPC 28	COSTA MESA	CA	92627	1600
327 W WILSON ST	SPC 29	COSTA MESA	CA	92627	1600
327 W WILSON ST	SPC 31	COSTA MESA	CA	92627	1600
327 W WILSON ST	SPC 33	COSTA MESA	CA	92627	1600
327 W WILSON ST	SPC 34A	COSTA MESA	CA	92627	1600
327 W WILSON ST	SPC 37	COSTA MESA	CA	92627	1600
327 W WILSON ST	SPC 4	COSTA MESA	CA	92627	1600
327 W WILSON ST	SPC 43	COSTA MESA	CA	92627	1600
327 W WILSON ST	SPC 46	COSTA MESA	CA	92627	1600
327 W WILSON ST	SPC 47	COSTA MESA	CA	92627	1600
327 W WILSON ST	SPC 48	COSTA MESA	CA	92627	1600
327 W WILSON ST	SPC 52	COSTA MESA	CA	92627	1600
327 W WILSON ST	SPC 56	COSTA MESA	CA	92627	1600
327 W WILSON ST	SPC 58	COSTA MESA	CA	92627	1600

327 W WILSON ST	SPC 61	COSTA MESA	CA	92627	1600
327 W WILSON ST	SPC 62	COSTA MESA	CA	92627	1600
327 W WILSON ST	SPC 63	COSTA MESA	CA	92627	1600
327 W WILSON ST	SPC 64	COSTA MESA	CA	92627	1600
327 W WILSON ST	SPC 65	COSTA MESA	CA	92627	1600
327 W WILSON ST	SPC 70	COSTA MESA	CA	92627	1600
327 W WILSON ST	SPC 76	COSTA MESA	CA	92627	1600
327 W WILSON ST	SPC 81	COSTA MESA	CA	92627	1600
327 W WILSON ST	SPC 84	COSTA MESA	CA	92627	1600
327 W WILSON ST	SPC 90	COSTA MESA	CA	92627	1600
327 W WILSON ST	SPC 91	COSTA MESA	CA	92627	1600
327 W WILSON ST	SPC 93	COSTA MESA	CA	92627	1600
327 W WILSON ST	SPC 97	COSTA MESA	CA	92627	1600
327 W WILSON ST	SPC 54	COSTA MESA	CA	92627	1600
327 W WILSON ST	SPC 16	COSTA MESA	CA	92627	1600
327 W WILSON ST	SPC 99	COSTA MESA	CA	92627	5692
327 W WILSON ST	SPC 41	COSTA MESA	CA	92627	5600
327 W WILSON ST	SPC 38	COSTA MESA	CA	92627	1600
327 W WILSON ST	SPC 67	COSTA MESA	CA	92627	1600
327 W WILSON ST	SPC 49	COSTA MESA	CA	92627	1600
327 W WILSON ST	SPC 78	COSTA MESA	CA	92627	1600
327 W WILSON ST	SPC 79	COSTA MESA	CA	92627	1600
327 W WILSON ST	SPC 2	COSTA MESA	CA	92627	1600
327 W WILSON ST	SPC 53	COSTA MESA	CA	92627	1600
327 W WILSON ST	SPC 92	COSTA MESA	CA	92627	1600
327 W WILSON ST	SPC 77	COSTA MESA	CA	92627	1600
327 W WILSON ST	SPC 5	COSTA MESA	CA	92627	1600
327 W WILSON ST	SPC 68	COSTA MESA	CA	92627	1600
327 W WILSON ST	SPC 15	COSTA MESA	CA	92627	1600
327 W WILSON ST	SPC 83	COSTA MESA	CA	92627	1600
327 W WILSON ST	SPC 11	COSTA MESA	CA	92627	1600
327 W WILSON ST	SPC 80	COSTA MESA	CA	92627	1600
327 W WILSON ST	SPC 42	COSTA MESA	CA	92627	1600
327 W WILSON ST	SPC 85	COSTA MESA	CA	92627	1600
327 W WILSON ST	SPC 1	COSTA MESA	CA	92627	1600
327 W WILSON ST	SPC 100	COSTA MESA	CA	92627	5600
327 W WILSON ST	SPC 27	COSTA MESA	CA	92627	1600
327 W WILSON ST	SPC 82	COSTA MESA	CA	92627	1600
327 W WILSON ST	SPC 106	COSTA MESA	CA	92627	5600
327 W WILSON ST	SPC 55	COSTA MESA	CA	92627	1600
327 W WILSON ST	SPC 20	COSTA MESA	CA	92627	1600
327 W WILSON ST	SPC 75	COSTA MESA	CA	92627	1600
327 W WILSON ST	SPC 60	COSTA MESA	CA	92627	1600
327 W WILSON ST	SPC 3	COSTA MESA	CA	92627	1600
327 W WILSON ST	SPC 57	COSTA MESA	CA	92627	1600
327 W WILSON ST	SPC 111	COSTA MESA	CA	92627	5600
327 W WILSON ST	SPC 45	COSTA MESA	CA	92627	1600

327 W WILSON ST	SPC 94	COSTA MESA	CA	92627	1600
327 W WILSON ST	SPC 13	COSTA MESA	CA	92627	1600
327 W WILSON ST	SPC 34	COSTA MESA	CA	92627	1600
327 W WILSON ST	SPC 66	COSTA MESA	CA	92627	1600
327 W WILSON ST	SPC 71	COSTA MESA	CA	92627	1600
327 W WILSON ST	SPC 32	COSTA MESA	CA	92627	1600
327 W WILSON ST	SPC 96	COSTA MESA	CA	92627	1600
327 W WILSON ST	SPC 86	COSTA MESA	CA	92627	1600
327 W WILSON ST	SPC 104	COSTA MESA	CA	92627	5600
327 W WILSON ST	SPC 12	COSTA MESA	CA	92627	1600
327 W WILSON ST	SPC 98	COSTA MESA	CA	92627	1600
327 W WILSON ST	SPC 7	COSTA MESA	CA	92627	1600
327 W WILSON ST	SPC 87	COSTA MESA	CA	92627	1600
327 W WILSON ST	SPC 18	COSTA MESA	CA	92627	1600
327 W WILSON ST	SPC 108	COSTA MESA	CA	92627	5600
327 W WILSON ST	SPC 88	COSTA MESA	CA	92627	1600
327 W WILSON ST	SPC 74	COSTA MESA	CA	92627	1600
327 W WILSON ST	SPC 31A	COSTA MESA	CA	92627	7813
328 BOWLING GREEN DR		COSTA MESA	CA	92626	6107
328 BUCKNELL RD		COSTA MESA	CA	92626	6139
328 HANOVER DR		COSTA MESA	CA	92626	6120
328 JOANN ST		COSTA MESA	CA	92626	6355
328 VILLANOVA RD		COSTA MESA	CA	92626	6334
329 NASSAU RD		COSTA MESA	CA	92626	6327
329 PRINCETON DR		COSTA MESA	CA	92626	6126
330 PRINCETON DR		COSTA MESA	CA	92626	6127
331 WAKE FOREST RD		COSTA MESA	CA	92626	6358
332 BUCKNELL RD		COSTA MESA	CA	92626	6139
332 HANOVER DR		COSTA MESA	CA	92626	6120
332 PRINCETON DR		COSTA MESA	CA	92626	6127
333 WESTBROOK PL		COSTA MESA	CA	92626	6132
334 BOWLING GREEN DR		COSTA MESA	CA	92626	6107
334 JOANN ST		COSTA MESA	CA	92626	6355
334 VILLANOVA RD		COSTA MESA	CA	92626	6334
335 BOWLING GREEN DR		COSTA MESA	CA	92626	6106
336 PRINCETON DR		COSTA MESA	CA	92626	6127
337 WESTBROOK PL		COSTA MESA	CA	92626	6132
338 BUCKNELL RD		COSTA MESA	CA	92626	6139
338 WESTBROOK PL		COSTA MESA	CA	92626	6133
339 BOWLING GREEN DR		COSTA MESA	CA	92626	6106
339 PRINCETON DR		COSTA MESA	CA	92626	6162
339 WAKE FOREST RD		COSTA MESA	CA	92626	6358
340 JOANN ST		COSTA MESA	CA	92626	6355
340 PRINCETON DR		COSTA MESA	CA	92626	6127
340 VILLANOVA RD		COSTA MESA	CA	92626	6334
341 HANOVER DR		COSTA MESA	CA	92626	6160
341 NASSAU RD		COSTA MESA	CA	92626	6327

341 WESTBROOK PL		COSTA MESA	CA	92626	6132
342 BUCKNELL RD		COSTA MESA	CA	92626	6139
342 HANOVER DR		COSTA MESA	CA	92626	6120
344 JOANN ST		COSTA MESA	CA	92626	6336
344 PRINCETON DR		COSTA MESA	CA	92626	6127
344 WESTBROOK PL		COSTA MESA	CA	92626	6133
345 PRINCETON DR		COSTA MESA	CA	92626	6162
345 WAKE FOREST RD		COSTA MESA	CA	92626	6358
345 WESTBROOK PL		COSTA MESA	CA	92626	6132
346 VILLANOVA RD		COSTA MESA	CA	92626	6334
347 NASSAU RD		COSTA MESA	CA	92626	6327
347 W WILSON ST	APT F	COSTA MESA	CA	92627	1668
347 W WILSON ST	APT A	COSTA MESA	CA	92627	1668
348 PRINCETON DR		COSTA MESA	CA	92626	6127
349 PRINCETON DR		COSTA MESA	CA	92626	6162
349 W WILSON ST	APT 3	COSTA MESA	CA	92627	7301
349 W WILSON ST	APT 8	COSTA MESA	CA	92627	1638
349 W WILSON ST	APT 6	COSTA MESA	CA	92627	1638
349 W WILSON ST	APT 9	COSTA MESA	CA	92627	1638
349 W WILSON ST	APT 5	COSTA MESA	CA	92627	1638
349 W WILSON ST	APT 7	COSTA MESA	CA	92627	1638
349 W WILSON ST	APT 2	COSTA MESA	CA	92627	7301
349 W WILSON ST	APT 1	COSTA MESA	CA	92627	7301
350 HANOVER DR		COSTA MESA	CA	92626	6120
350 VILLANOVA RD		COSTA MESA	CA	92626	6334
350 WESTBROOK PL		COSTA MESA	CA	92626	6133
351 NASSAU RD		COSTA MESA	CA	92626	6327
351 WESTBROOK PL		COSTA MESA	CA	92626	6132
352 PRINCETON DR		COSTA MESA	CA	92626	6127
353 WAKE FOREST RD		COSTA MESA	CA	92626	6335
354 BUCKNELL RD		COSTA MESA	CA	92626	6139
354 HANOVER DR		COSTA MESA	CA	92626	6120
354 VILLANOVA RD		COSTA MESA	CA	92626	6334
354 WESTBROOK PL		COSTA MESA	CA	92626	6133
355 NASSAU RD		COSTA MESA	CA	92626	6327
355 PRINCETON DR		COSTA MESA	CA	92626	6162
355 WAKE FOREST RD		COSTA MESA	CA	92626	6335
355 WESTBROOK PL		COSTA MESA	CA	92626	6132
356 PRINCETON DR		COSTA MESA	CA	92626	6127
356 VILLANOVA RD		COSTA MESA	CA	92626	6334
357 W WILSON ST	APT K	COSTA MESA	CA	92627	5699
357 W WILSON ST	APT D	COSTA MESA	CA	92627	1649
357 W WILSON ST	APT E	COSTA MESA	CA	92627	1649
357 W WILSON ST	APT H	COSTA MESA	CA	92627	5699
357 W WILSON ST	APT C	COSTA MESA	CA	92627	1649
357 W WILSON ST	APT G	COSTA MESA	CA	92627	5699
357 W WILSON ST	APT B	COSTA MESA	CA	92627	1649

357 W WILSON ST	APT J	COSTA MESA	CA	92627	5699
358 PRINCETON DR		COSTA MESA	CA	92626	6168
359 NASSAU RD		COSTA MESA	CA	92626	6327
359 PRINCETON DR		COSTA MESA	CA	92626	6162
359 WAKE FOREST RD		COSTA MESA	CA	92626	6335
359 WESTBROOK PL		COSTA MESA	CA	92626	6132
360 BUCKNELL RD		COSTA MESA	CA	92626	6139
360 VILLANOVA RD		COSTA MESA	CA	92626	6334
364 PRINCETON DR		COSTA MESA	CA	92626	6168
365 PRINCETON DR		COSTA MESA	CA	92626	6163
365 W WILSON ST	APT 6	COSTA MESA	CA	92627	1637
365 W WILSON ST	APT 17	COSTA MESA	CA	92627	5607
365 W WILSON ST	APT 35	COSTA MESA	CA	92627	5608
365 W WILSON ST	APT 30	COSTA MESA	CA	92627	5601
365 W WILSON ST	APT 25	COSTA MESA	CA	92627	1689
365 W WILSON ST	APT 36	COSTA MESA	CA	92627	5608
365 W WILSON ST	APT 15	COSTA MESA	CA	92627	1688
365 W WILSON ST	APT 12	COSTA MESA	CA	92627	1688
365 W WILSON ST	APT 9	COSTA MESA	CA	92627	1637
365 W WILSON ST	APT 24	COSTA MESA	CA	92627	1689
365 W WILSON ST	APT 8	COSTA MESA	CA	92627	1637
365 W WILSON ST	APT 22	COSTA MESA	CA	92627	5607
365 W WILSON ST	APT 13	COSTA MESA	CA	92627	1688
365 W WILSON ST	APT 14	COSTA MESA	CA	92627	1688
365 W WILSON ST	APT 27	COSTA MESA	CA	92627	1689
365 W WILSON ST	APT 31	COSTA MESA	CA	92627	5601
365 W WILSON ST	APT 34	COSTA MESA	CA	92627	5601
365 W WILSON ST	APT 26	COSTA MESA	CA	92627	1689
365 W WILSON ST	APT 21	COSTA MESA	CA	92627	5607
365 W WILSON ST	APT 23	COSTA MESA	CA	92627	1689
365 W WILSON ST	APT 28	COSTA MESA	CA	92627	1689
365 W WILSON ST	APT 2	COSTA MESA	CA	92627	5606
365 W WILSON ST	APT 7	COSTA MESA	CA	92627	1637
365 W WILSON ST	APT 19	COSTA MESA	CA	92627	5607
366 BUCKNELL RD		COSTA MESA	CA	92626	6172
371 W WILSON ST	APT A	COSTA MESA	CA	92627	7812
371 W WILSON ST	APT D	COSTA MESA	CA	92627	7812
371 W WILSON ST	APT C	COSTA MESA	CA	92627	7812
371 W WILSON ST	APT B	COSTA MESA	CA	92627	7812
371 WAKE FOREST RD		COSTA MESA	CA	92626	6335
372 BUCKNELL RD		COSTA MESA	CA	92626	6172
372 PRINCETON DR		COSTA MESA	CA	92626	6168
375 PRINCETON DR		COSTA MESA	CA	92626	6163
377 W WILSON ST	APT 1	COSTA MESA	CA	92627	5641
377 W WILSON ST	APT 8	COSTA MESA	CA	92627	5695
377 W WILSON ST	APT 14	COSTA MESA	CA	92627	5640
377 W WILSON ST	APT 2	COSTA MESA	CA	92627	5641

377 W WILSON ST	APT 6	COSTA MESA	CA	92627	5641
377 W WILSON ST	APT 3	COSTA MESA	CA	92627	5641
377 W WILSON ST	APT 5	COSTA MESA	CA	92627	5641
377 W WILSON ST	APT 11	COSTA MESA	CA	92627	5695
377 W WILSON ST	APT 15	COSTA MESA	CA	92627	5640
377 W WILSON ST	APT 17	COSTA MESA	CA	92627	5640
377 W WILSON ST	APT 7	COSTA MESA	CA	92627	5641
380 BUCKNELL RD		COSTA MESA	CA	92626	6172
380 W WILSON ST	APT F106	COSTA MESA	CA	92627	1656
380 W WILSON ST	APT A102	COSTA MESA	CA	92627	1683
380 W WILSON ST	APT F102	COSTA MESA	CA	92627	1656
380 W WILSON ST		COSTA MESA	CA	92627	1661
380 W WILSON ST	APT F103	COSTA MESA	CA	92627	1656
380 W WILSON ST	APT C104	COSTA MESA	CA	92627	1683
380 W WILSON ST	APT C103	COSTA MESA	CA	92627	1683
380 W WILSON ST	APT C102	COSTA MESA	CA	92627	1683
380 W WILSON ST	APT B103	COSTA MESA	CA	92627	1683
380 W WILSON ST	APT B105	COSTA MESA	CA	92627	1683
380 W WILSON ST	APT D105	COSTA MESA	CA	92627	1656
380 W WILSON ST	APT C106	COSTA MESA	CA	92627	1683
380 W WILSON ST	APT A101	COSTA MESA	CA	92627	1683
380 W WILSON ST	APT D103	COSTA MESA	CA	92627	1656
380 W WILSON ST	APT C105	COSTA MESA	CA	92627	1683
380 W WILSON ST	APT F101	COSTA MESA	CA	92627	1656
380 W WILSON ST	APT A106	COSTA MESA	CA	92627	1683
380 W WILSON ST	APT B102	COSTA MESA	CA	92627	1683
380 W WILSON ST	APT C101	COSTA MESA	CA	92627	1683
380 W WILSON ST	APT B101	COSTA MESA	CA	92627	1683
380 W WILSON ST	APT F104	COSTA MESA	CA	92627	1656
380 W WILSON ST	APT B106	COSTA MESA	CA	92627	1683
380 W WILSON ST	APT D106	COSTA MESA	CA	92627	1656
380 W WILSON ST	APT A105	COSTA MESA	CA	92627	1683
380 W WILSON ST	APT E106	COSTA MESA	CA	92627	1656
380 W WILSON ST	APT D102	COSTA MESA	CA	92627	1656
380 W WILSON ST	APT E101	COSTA MESA	CA	92627	1656
380 W WILSON ST	APT E103	COSTA MESA	CA	92627	1656
380 W WILSON ST	APT E104	COSTA MESA	CA	92627	1656
380 W WILSON ST	APT E102	COSTA MESA	CA	92627	1656
380 W WILSON ST	APT E105	COSTA MESA	CA	92627	1656
380 W WILSON ST	# 35	COSTA MESA	CA	92627	1661
383 W WILSON ST	APT 1	COSTA MESA	CA	92627	1635
383 W WILSON ST	APT 8	COSTA MESA	CA	92627	1635
383 W WILSON ST	APT 7	COSTA MESA	CA	92627	1635
383 W WILSON ST	APT 11	COSTA MESA	CA	92627	1635
383 W WILSON ST	APT 3	COSTA MESA	CA	92627	1635
383 W WILSON ST	APT 2	COSTA MESA	CA	92627	1635
383 W WILSON ST	APT 6	COSTA MESA	CA	92627	1635

383 W WILSON ST	APT 12	COSTA MESA	CA	92627	1635
383 W WILSON ST	APT 10	COSTA MESA	CA	92627	1635
384 PRINCETON DR		COSTA MESA	CA	92626	6168
385 PRINCETON DR		COSTA MESA	CA	92626	6163
387 W WILSON ST	APT C105	COSTA MESA	CA	92627	5698
387 W WILSON ST	APT A203	COSTA MESA	CA	92627	1636
387 W WILSON ST	APT C103	COSTA MESA	CA	92627	5698
387 W WILSON ST	APT C104	COSTA MESA	CA	92627	5698
387 W WILSON ST	APT C102	COSTA MESA	CA	92627	5698
387 W WILSON ST	APT B202	COSTA MESA	CA	92627	1636
388 BUCKNELL RD		COSTA MESA	CA	92626	6172
389 PRINCETON DR		COSTA MESA	CA	92626	6163
392 PRINCETON DR		COSTA MESA	CA	92626	6168
396 PRINCETON DR		COSTA MESA	CA	92626	6168
397 PRINCETON DR		COSTA MESA	CA	92626	6178
398 BUCKNELL RD		COSTA MESA	CA	92626	6172
398 W WILSON ST	APT K126	COSTA MESA	CA	92627	5656
398 W WILSON ST	APT K225	COSTA MESA	CA	92627	5656
398 W WILSON ST	APT C207	COSTA MESA	CA	92627	5651
398 W WILSON ST	APT B104	COSTA MESA	CA	92627	1602
398 W WILSON ST	APT B105	COSTA MESA	CA	92627	5650
398 W WILSON ST	APT J124	COSTA MESA	CA	92627	5655
398 W WILSON ST	APT J222	COSTA MESA	CA	92627	5655
398 W WILSON ST	APT D208	COSTA MESA	CA	92627	5687
398 W WILSON ST	APT E212	COSTA MESA	CA	92627	5688
398 W WILSON ST	APT K228	COSTA MESA	CA	92627	5656
398 W WILSON ST	APT C106	COSTA MESA	CA	92627	5650
398 W WILSON ST	APT C206	COSTA MESA	CA	92627	5686
398 W WILSON ST	APT H119	COSTA MESA	CA	92627	5653
398 W WILSON ST	APT B204	COSTA MESA	CA	92627	5650
398 W WILSON ST	APT A101	COSTA MESA	CA	92627	1602
398 W WILSON ST	APT H221	COSTA MESA	CA	92627	5689
398 W WILSON ST	APT A201	COSTA MESA	CA	92627	5609
398 W WILSON ST	APT H120	COSTA MESA	CA	92627	5653
398 W WILSON ST	APT D210	COSTA MESA	CA	92627	5687
398 W WILSON ST	APT A103	COSTA MESA	CA	92627	1602
398 W WILSON ST	APT K227	COSTA MESA	CA	92627	5691
398 W WILSON ST	APT H117	COSTA MESA	CA	92627	5653
398 W WILSON ST	APT D209	COSTA MESA	CA	92627	5687
398 W WILSON ST	APT F213	COSTA MESA	CA	92627	5652
398 W WILSON ST	APT H220	COSTA MESA	CA	92627	5654
398 W WILSON ST	APT G215	COSTA MESA	CA	92627	5653
398 W WILSON ST	APT H218	COSTA MESA	CA	92627	5654
398 W WILSON ST	APT G216	COSTA MESA	CA	92627	5653
398 W WILSON ST	APT B205	COSTA MESA	CA	92627	5686
398 W WILSON ST	APT C107	COSTA MESA	CA	92627	5650
398 W WILSON ST	APT F214	COSTA MESA	CA	92627	5652

398 W WILSON ST	APT J123	COSTA MESA	CA	92627	5655
398 W WILSON ST	APT K226	COSTA MESA	CA	92627	5691
398 W WILSON ST	APT D109	COSTA MESA	CA	92627	5651
398 W WILSON ST	APT A102	COSTA MESA	CA	92627	1602
398 W WILSON ST	APT D108	COSTA MESA	CA	92627	5651
398 W WILSON ST	APT A202	COSTA MESA	CA	92627	5609
398 W WILSON ST	APT J122	COSTA MESA	CA	92627	5654
400 MERRIMAC WAY	APT 54	COSTA MESA	CA	92626	6155
400 MERRIMAC WAY	APT 59	COSTA MESA	CA	92626	6155
400 MERRIMAC WAY	APT 64	COSTA MESA	CA	92626	6198
400 MERRIMAC WAY	APT 14	COSTA MESA	CA	92626	6150
400 MERRIMAC WAY	APT 21	COSTA MESA	CA	92626	6151
400 MERRIMAC WAY	APT 4	COSTA MESA	CA	92626	6149
400 MERRIMAC WAY	APT 22	COSTA MESA	CA	92626	6151
400 MERRIMAC WAY	APT 47	COSTA MESA	CA	92626	6154
400 MERRIMAC WAY	APT 61	COSTA MESA	CA	92626	6198
400 MERRIMAC WAY	APT 16	COSTA MESA	CA	92626	6185
400 MERRIMAC WAY	APT 56	COSTA MESA	CA	92626	6155
400 MERRIMAC WAY	APT 25	COSTA MESA	CA	92626	6151
400 MERRIMAC WAY	APT 6	COSTA MESA	CA	92626	6149
400 MERRIMAC WAY	APT 60	COSTA MESA	CA	92626	6198
400 MERRIMAC WAY	APT 41	COSTA MESA	CA	92626	6154
400 MERRIMAC WAY	APT 34	COSTA MESA	CA	92626	6153
400 MERRIMAC WAY	APT 40	COSTA MESA	CA	92626	6153
400 MERRIMAC WAY	APT 5	COSTA MESA	CA	92626	6149
400 MERRIMAC WAY	APT 50	COSTA MESA	CA	92626	6186
400 MERRIMAC WAY	APT 32	COSTA MESA	CA	92626	6152
400 MERRIMAC WAY	APT 44	COSTA MESA	CA	92626	6154
400 MERRIMAC WAY	APT 10	COSTA MESA	CA	92626	6150
400 MERRIMAC WAY	APT 39	COSTA MESA	CA	92626	6153
400 MERRIMAC WAY	APT 11A	COSTA MESA	CA	92626	6156
400 MERRIMAC WAY	APT 31	COSTA MESA	CA	92626	6152
400 MERRIMAC WAY	APT 1	COSTA MESA	CA	92626	6149
400 MERRIMAC WAY	APT 19	COSTA MESA	CA	92626	6185
400 MERRIMAC WAY	APT 28	COSTA MESA	CA	92626	6152
400 MERRIMAC WAY	APT 37	COSTA MESA	CA	92626	6153
400 MERRIMAC WAY	APT 62	COSTA MESA	CA	92626	6198
400 MERRIMAC WAY	APT 36	COSTA MESA	CA	92626	6153
400 MERRIMAC WAY	APT 26	COSTA MESA	CA	92626	6151
400 MERRIMAC WAY	APT 38	COSTA MESA	CA	92626	6153
400 MERRIMAC WAY	APT 18	COSTA MESA	CA	92626	6185
400 PRINCETON DR		COSTA MESA	CA	92626	6129
401 FAIR DR	APT 104	COSTA MESA	CA	92626	6253
401 FAIR DR	APT 101	COSTA MESA	CA	92626	6253
401 FAIR DR	APT 103	COSTA MESA	CA	92626	6253
401 PRINCETON DR		COSTA MESA	CA	92626	6128
402 BUCKNELL RD		COSTA MESA	CA	92626	6141

403 FAIR DR	APT 101	COSTA MESA	CA	92626	6254
403 FAIR DR	APT 103	COSTA MESA	CA	92626	6254
403 FAIR DR	APT 102	COSTA MESA	CA	92626	6254
405 FAIR DR	APT 101	COSTA MESA	CA	92626	6215
405 FAIR DR	APT 107	COSTA MESA	CA	92626	6215
405 FAIR DR	APT 105	COSTA MESA	CA	92626	6215
405 FAIR DR	APT 106	COSTA MESA	CA	92626	6215
405 FAIR DR		COSTA MESA	CA	92626	6215
405 FAIR DR	APT 103	COSTA MESA	CA	92626	6215
406 PRINCETON DR		COSTA MESA	CA	92626	6129
407 PRINCETON DR		COSTA MESA	CA	92626	6128
408 BUCKNELL RD		COSTA MESA	CA	92626	6141
412 PRINCETON DR		COSTA MESA	CA	92626	6129
414 BUCKNELL RD		COSTA MESA	CA	92626	6141
416 PRINCETON DR		COSTA MESA	CA	92626	6129
420 BUCKNELL RD		COSTA MESA	CA	92626	6141
421 FAIR DR	APT 208	COSTA MESA	CA	92626	6216
421 FAIR DR	APT 205	COSTA MESA	CA	92626	6216
421 FAIR DR	APT 204	COSTA MESA	CA	92626	6216
421 FAIR DR	APT 201	COSTA MESA	CA	92626	6216
421 FAIR DR	APT 202	COSTA MESA	CA	92626	6216
421 FAIR DR	APT 203	COSTA MESA	CA	92626	6216
421 FAIR DR	APT 207	COSTA MESA	CA	92626	6216
421 FAIR DR	APT 101	COSTA MESA	CA	92626	6259
421 FAIR DR	APT 102	COSTA MESA	CA	92626	6259
422 PRINCETON DR		COSTA MESA	CA	92626	6129
423 FAIR DR	APT 209	COSTA MESA	CA	92626	6255
423 FAIR DR	APT 210	COSTA MESA	CA	92626	6255
423 FAIR DR	APT 108	COSTA MESA	CA	92626	6255
423 FAIR DR	APT 111	COSTA MESA	CA	92626	6255
423 FAIR DR	APT 205	COSTA MESA	CA	92626	6255
423 FAIR DR	APT 208	COSTA MESA	CA	92626	6255
423 FAIR DR	APT 211	COSTA MESA	CA	92626	6255
423 FAIR DR	APT 105	COSTA MESA	CA	92626	6604
423 FAIR DR	APT 104	COSTA MESA	CA	92626	6604
423 FAIR DR	APT 212	COSTA MESA	CA	92626	6255
423 FAIR DR	APT 101	COSTA MESA	CA	92626	6604
423 FAIR DR	APT 102	COSTA MESA	CA	92626	6604
423 FAIR DR	APT 112	COSTA MESA	CA	92626	6255
425 FAIR DR	APT 204	COSTA MESA	CA	92626	6217
425 FAIR DR	APT 202	COSTA MESA	CA	92626	6217
425 FAIR DR	APT 203	COSTA MESA	CA	92626	6217
425 FAIR DR	APT 208	COSTA MESA	CA	92626	6217
425 FAIR DR	APT 104	COSTA MESA	CA	92626	6217
425 FAIR DR	APT 206	COSTA MESA	CA	92626	6217
425 FAIR DR	APT 106	COSTA MESA	CA	92626	6217
425 FAIR DR	APT 201	COSTA MESA	CA	92626	6217

425 FAIR DR	APT 205	COSTA MESA	CA	92626	6217
425 MERRIMAC WAY	APT D108	COSTA MESA	CA	92626	6180
425 MERRIMAC WAY	APT B310	COSTA MESA	CA	92626	6148
425 MERRIMAC WAY	APT A303	COSTA MESA	CA	92626	6189
425 MERRIMAC WAY	APT C301	COSTA MESA	CA	92626	6190
425 MERRIMAC WAY	APT A301	COSTA MESA	CA	92626	6189
425 MERRIMAC WAY	APT B312	COSTA MESA	CA	92626	6148
425 MERRIMAC WAY	APT B311	COSTA MESA	CA	92626	6148
425 MERRIMAC WAY	APT B202	COSTA MESA	CA	92626	6174
425 MERRIMAC WAY	APT D203	COSTA MESA	CA	92626	6191
425 MERRIMAC WAY	APT B207	COSTA MESA	CA	92626	6101
425 MERRIMAC WAY	APT D106	COSTA MESA	CA	92626	6180
425 MERRIMAC WAY	APT F203	COSTA MESA	CA	92626	6188
425 MERRIMAC WAY	APT B205	COSTA MESA	CA	92626	6101
425 MERRIMAC WAY	APT D103	COSTA MESA	CA	92626	6180
425 MERRIMAC WAY	APT B212	COSTA MESA	CA	92626	6101
425 MERRIMAC WAY	APT C204	COSTA MESA	CA	92626	6148
425 MERRIMAC WAY	APT D306	COSTA MESA	CA	92626	6181
425 MERRIMAC WAY	APT B302	COSTA MESA	CA	92626	6187
425 MERRIMAC WAY	APT D201	COSTA MESA	CA	92626	6191
425 MERRIMAC WAY	APT A207	COSTA MESA	CA	92626	6174
425 MERRIMAC WAY	APT D303	COSTA MESA	CA	92626	6181
425 MERRIMAC WAY	APT D208	COSTA MESA	CA	92626	6181
425 MERRIMAC WAY	APT D308	COSTA MESA	CA	92626	6192
425 MERRIMAC WAY	APT B208	COSTA MESA	CA	92626	6101
425 MERRIMAC WAY	APT A307	COSTA MESA	CA	92626	6189
425 MERRIMAC WAY	APT B211	COSTA MESA	CA	92626	6101
425 MERRIMAC WAY	APT D305	COSTA MESA	CA	92626	6181
425 MERRIMAC WAY	APT F201	COSTA MESA	CA	92626	6103
425 MERRIMAC WAY	APT C309	COSTA MESA	CA	92626	6175
425 MERRIMAC WAY	APT D105	COSTA MESA	CA	92626	6180
425 MERRIMAC WAY	APT A202	COSTA MESA	CA	92626	6174
425 MERRIMAC WAY	APT D210	COSTA MESA	CA	92626	6181
425 MERRIMAC WAY	APT D109	COSTA MESA	CA	92626	6180
425 MERRIMAC WAY	APT D107	COSTA MESA	CA	92626	6180
425 MERRIMAC WAY	APT D307	COSTA MESA	CA	92626	6192
425 MERRIMAC WAY	APT D104	COSTA MESA	CA	92626	6180
425 MERRIMAC WAY	APT A205	COSTA MESA	CA	92626	6174
425 MERRIMAC WAY	APT C207	COSTA MESA	CA	92626	6148
425 MERRIMAC WAY	APT D205	COSTA MESA	CA	92626	6191
425 MERRIMAC WAY	APT D302	COSTA MESA	CA	92626	6192
425 MERRIMAC WAY	APT F205	COSTA MESA	CA	92626	6188
425 MERRIMAC WAY	APT C311	COSTA MESA	CA	92626	6196
425 MERRIMAC WAY	APT F103	COSTA MESA	CA	92626	6103
425 MERRIMAC WAY	APT F104	COSTA MESA	CA	92626	6103
425 MERRIMAC WAY	APT F301	COSTA MESA	CA	92626	6188
425 MERRIMAC WAY	APT C209	COSTA MESA	CA	92626	6148

425 MERRIMAC WAY	APT D111	COSTA MESA	CA	92626	6180
425 MERRIMAC WAY	APT C201	COSTA MESA	CA	92626	6148
425 MERRIMAC WAY	APT D301	COSTA MESA	CA	92626	6192
425 MERRIMAC WAY	APT B309	COSTA MESA	CA	92626	6148
425 MERRIMAC WAY	APT C305	COSTA MESA	CA	92626	6175
425 MERRIMAC WAY	APT B209	COSTA MESA	CA	92626	6101
425 MERRIMAC WAY	APT B307	COSTA MESA	CA	92626	6148
425 MERRIMAC WAY	APT E103	COSTA MESA	CA	92626	6182
425 MERRIMAC WAY	APT B301	COSTA MESA	CA	92626	6187
425 MERRIMAC WAY	APT D207	COSTA MESA	CA	92626	6181
425 MERRIMAC WAY	APT F102	COSTA MESA	CA	92626	6103
425 MERRIMAC WAY	APT E304	COSTA MESA	CA	92626	6197
425 MERRIMAC WAY	APT E101	COSTA MESA	CA	92626	6182
425 MERRIMAC WAY	APT F303	COSTA MESA	CA	92626	6195
426 BUCKNELL RD		COSTA MESA	CA	92626	6141
426 PRINCETON DR		COSTA MESA	CA	92626	6129
427 FAIR DR	APT 104	COSTA MESA	CA	92626	6260
427 FAIR DR	APT 204	COSTA MESA	CA	92626	6260
427 FAIR DR	APT 102	COSTA MESA	CA	92626	6260
427 FAIR DR	APT 101	COSTA MESA	CA	92626	6260
427 PRINCETON DR		COSTA MESA	CA	92626	6164
429 FAIR DR	APT 101	COSTA MESA	CA	92626	6218
429 FAIR DR	APT 202	COSTA MESA	CA	92626	6218
429 FAIR DR	APT 204	COSTA MESA	CA	92626	6218
429 FAIR DR	APT 102	COSTA MESA	CA	92626	6218
431 FAIR DR	APT 201	COSTA MESA	CA	92626	6262
431 FAIR DR	APT 101	COSTA MESA	CA	92626	6262
431 FAIR DR	APT 204	COSTA MESA	CA	92626	6262
431 FAIR DR	APT 104	COSTA MESA	CA	92626	6262
432 PRINCETON DR		COSTA MESA	CA	92626	6129
433 FAIR DR	APT 102	COSTA MESA	CA	92626	6277
433 FAIR DR	APT 201	COSTA MESA	CA	92626	6206
433 FAIR DR	APT 101	COSTA MESA	CA	92626	6277
433 FAIR DR	APT 103	COSTA MESA	CA	92626	6277
433 FAIR DR	APT 204	COSTA MESA	CA	92626	6206
433 FAIR DR	APT 202	COSTA MESA	CA	92626	6206
434 ELMHURST LN		COSTA MESA	CA	92626	6112
435 FAIR DR	APT 203	COSTA MESA	CA	92626	6293
435 FAIR DR	APT 102	COSTA MESA	CA	92626	6293
435 FAIR DR	APT 204	COSTA MESA	CA	92626	6293
435 FAIR DR	APT 104	COSTA MESA	CA	92626	6293
435 FAIR DR	APT 202	COSTA MESA	CA	92626	6293
435 FAIR DR	APT 201	COSTA MESA	CA	92626	6293
435 SWARTHMORE LN		COSTA MESA	CA	92626	6130
436 SWARTHMORE LN		COSTA MESA	CA	92626	6130
437 FAIR DR	APT 206	COSTA MESA	CA	92626	6221
437 FAIR DR	APT 105	COSTA MESA	CA	92626	6240

437 FAIR DR	APT 202	COSTA MESA	CA	92626	6221
437 FAIR DR	APT 104	COSTA MESA	CA	92626	6240
437 FAIR DR	APT 103	COSTA MESA	CA	92626	6240
437 FAIR DR	APT 208	COSTA MESA	CA	92626	6221
437 FAIR DR	APT 108	COSTA MESA	CA	92626	6240
437 FAIR DR	APT 203	COSTA MESA	CA	92626	6221
437 FAIR DR	APT 207	COSTA MESA	CA	92626	6221
437 FAIR DR	APT 205	COSTA MESA	CA	92626	6221
437 FAIR DR	APT 101	COSTA MESA	CA	92626	6240
437 PRINCETON DR		COSTA MESA	CA	92626	6165
439 FAIR DR	APT 201	COSTA MESA	CA	92626	6296
439 FAIR DR	APT 102	COSTA MESA	CA	92626	6296
439 FAIR DR	APT 101	COSTA MESA	CA	92626	6296
440 ELMHURST LN		COSTA MESA	CA	92626	6112
441 FAIR DR	APT 103	COSTA MESA	CA	92626	6223
441 FAIR DR	APT 104	COSTA MESA	CA	92626	6223
441 FAIR DR	APT 204	COSTA MESA	CA	92626	6223
441 FAIR DR	APT 201	COSTA MESA	CA	92626	6223
441 FAIR DR	APT 101	COSTA MESA	CA	92626	6223
441 FAIR DR	APT 102	COSTA MESA	CA	92626	6223
441 FAIR DR	APT 203	COSTA MESA	CA	92626	6223
441 PRINCETON DR		COSTA MESA	CA	92626	6165
441 SWARTHMORE LN		COSTA MESA	CA	92626	6130
442 PRINCETON DR		COSTA MESA	CA	92626	6129
442 SWARTHMORE LN		COSTA MESA	CA	92626	6130
443 ELMHURST LN		COSTA MESA	CA	92626	6112
443 FAIR DR	APT 101	COSTA MESA	CA	92626	6268
443 FAIR DR	APT 202	COSTA MESA	CA	92626	6268
443 FAIR DR	APT 104	COSTA MESA	CA	92626	6268
444 ELMHURST LN		COSTA MESA	CA	92626	6112
445 FAIR DR	APT 201	COSTA MESA	CA	92626	6267
445 FAIR DR	APT 103	COSTA MESA	CA	92626	6267
445 FAIR DR	APT 101	COSTA MESA	CA	92626	6267
445 SWARTHMORE LN		COSTA MESA	CA	92626	6130
446 SWARTHMORE LN		COSTA MESA	CA	92626	6130
447 ELMHURST LN		COSTA MESA	CA	92626	6112
447 FAIR DR	APT 201	COSTA MESA	CA	92626	6219
447 FAIR DR	APT 203	COSTA MESA	CA	92626	6219
447 FAIR DR	APT 202	COSTA MESA	CA	92626	6219
447 FAIR DR	APT 103	COSTA MESA	CA	92626	6219
447 FAIR DR	APT 104	COSTA MESA	CA	92626	6219
447 PRINCETON DR		COSTA MESA	CA	92626	6165
448 PRINCETON DR		COSTA MESA	CA	92626	6129
449 FAIR DR	APT 201	COSTA MESA	CA	92626	6265
449 FAIR DR	APT 101	COSTA MESA	CA	92626	6265
449 FAIR DR	APT 204	COSTA MESA	CA	92626	6265
449 FAIR DR	APT 203	COSTA MESA	CA	92626	6265

450 ELMHURST LN		COSTA MESA	CA	92626	6112
451 FAIR DR	APT 201	COSTA MESA	CA	92626	6220
451 FAIR DR	APT 103	COSTA MESA	CA	92626	6220
451 FAIR DR	APT 106	COSTA MESA	CA	92626	6220
451 FAIR DR	APT 202	COSTA MESA	CA	92626	6220
451 FAIR DR	APT 205	COSTA MESA	CA	92626	6220
451 FAIR DR	APT 105	COSTA MESA	CA	92626	6220
451 FAIR DR	APT 102	COSTA MESA	CA	92626	6220
451 FAIR DR	APT 203	COSTA MESA	CA	92626	6220
451 FAIR DR	APT 207	COSTA MESA	CA	92626	6220
451 SWARTHMORE LN		COSTA MESA	CA	92626	6130
452 SWARTHMORE LN		COSTA MESA	CA	92626	6130
453 ELMHURST LN		COSTA MESA	CA	92626	6112
453 PRINCETON DR		COSTA MESA	CA	92626	6165
454 PRINCETON DR		COSTA MESA	CA	92626	6129
455 SWARTHMORE LN		COSTA MESA	CA	92626	6130
456 ELMHURST LN		COSTA MESA	CA	92626	6112
457 ELMHURST LN		COSTA MESA	CA	92626	6112
457 PRINCETON DR		COSTA MESA	CA	92626	6165
458 PRINCETON DR		COSTA MESA	CA	92626	6129
458 SWARTHMORE LN		COSTA MESA	CA	92626	6130
460 ELMHURST LN		COSTA MESA	CA	92626	6112
461 FAIR DR	APT 103	COSTA MESA	CA	92626	6270
461 FAIR DR	APT 104	COSTA MESA	CA	92626	6271
461 FAIR DR	APT 102	COSTA MESA	CA	92626	6270
461 FAIR DR	APT 203	COSTA MESA	CA	92626	6271
461 FAIR DR	APT 204	COSTA MESA	CA	92626	6271
461 SWARTHMORE LN		COSTA MESA	CA	92626	6130
462 SWARTHMORE LN		COSTA MESA	CA	92626	6130
463 ELMHURST LN		COSTA MESA	CA	92626	6112
463 FAIR DR	APT 104	COSTA MESA	CA	92626	6269
463 FAIR DR	APT 101	COSTA MESA	CA	92626	6269
463 FAIR DR	APT 204	COSTA MESA	CA	92626	6269
463 FAIR DR	APT 102	COSTA MESA	CA	92626	6269
463 FAIR DR	APT 202	COSTA MESA	CA	92626	6269
463 FAIR DR	APT 103	COSTA MESA	CA	92626	6269
463 FAIR DR	APT 203	COSTA MESA	CA	92626	6269
463 PRINCETON DR		COSTA MESA	CA	92626	6165
465 FAIR DR	APT 102	COSTA MESA	CA	92626	6224
465 FAIR DR	APT 209	COSTA MESA	CA	92626	6226
465 FAIR DR	APT 210	COSTA MESA	CA	92626	6226
465 FAIR DR	APT 206	COSTA MESA	CA	92626	6225
465 FAIR DR	APT 106	COSTA MESA	CA	92626	6225
465 FAIR DR	APT 203	COSTA MESA	CA	92626	6225
465 FAIR DR	APT 208	COSTA MESA	CA	92626	6225
465 FAIR DR	APT 104	COSTA MESA	CA	92626	6224
465 FAIR DR	APT 105	COSTA MESA	CA	92626	6224

465 FAIR DR	APT 101	COSTA MESA	CA	92626	6224
465 FAIR DR	APT 205	COSTA MESA	CA	92626	6225
465 FAIR DR	APT 211	COSTA MESA	CA	92626	6226
465 FAIR DR	APT 212	COSTA MESA	CA	92626	6226
465 FAIR DR	APT 107	COSTA MESA	CA	92626	6225
465 FAIR DR	APT 110	COSTA MESA	CA	92626	6226
467 FAIR DR	APT 102	COSTA MESA	CA	92626	6606
467 FAIR DR	APT 104	COSTA MESA	CA	92626	6606
467 FAIR DR	APT 207	COSTA MESA	CA	92626	6605
467 FAIR DR	APT 107	COSTA MESA	CA	92626	6605
467 FAIR DR	APT 205	COSTA MESA	CA	92626	6605
467 FAIR DR	APT 108	COSTA MESA	CA	92626	6605
467 FAIR DR	APT 101	COSTA MESA	CA	92626	6606
467 FAIR DR	APT 201	COSTA MESA	CA	92626	6606
467 FAIR DR	APT 202	COSTA MESA	CA	92626	6606
467 FAIR DR	APT 204	COSTA MESA	CA	92626	6606
469 FAIR DR	APT 108	COSTA MESA	CA	92626	6227
469 FAIR DR	APT 103	COSTA MESA	CA	92626	6607
469 FAIR DR	APT 206	COSTA MESA	CA	92626	6227
469 FAIR DR	APT 104	COSTA MESA	CA	92626	6607
469 FAIR DR	APT 203	COSTA MESA	CA	92626	6227
469 FAIR DR	APT 107	COSTA MESA	CA	92626	6227
469 FAIR DR	APT 106	COSTA MESA	CA	92626	6227
469 FAIR DR	APT 207	COSTA MESA	CA	92626	6227
469 FAIR DR	APT 204	COSTA MESA	CA	92626	6227
469 FAIR DR	APT 202	COSTA MESA	CA	92626	6227
469 FAIR DR	APT 105	COSTA MESA	CA	92626	6227
471 FAIR DR	APT 102	COSTA MESA	CA	92626	6272
471 FAIR DR	APT 103	COSTA MESA	CA	92626	6272
471 FAIR DR	APT 101	COSTA MESA	CA	92626	6272
471 FAIR DR	APT 201	COSTA MESA	CA	92626	6272
812 PRESIDIO DR		COSTA MESA	CA	92626	5829
813 CORTEZ ST		COSTA MESA	CA	92626	5822
813 PRESIDIO DR		COSTA MESA	CA	92626	5828
814 CORTEZ ST		COSTA MESA	CA	92626	5823
816 PRESIDIO DR		COSTA MESA	CA	92626	5829
817 CORTEZ ST		COSTA MESA	CA	92626	5822
817 PRESIDIO DR		COSTA MESA	CA	92626	5828
820 CORTEZ ST		COSTA MESA	CA	92626	5823
820 PRESIDIO DR		COSTA MESA	CA	92626	5829
821 CORTEZ ST		COSTA MESA	CA	92626	5822
821 PRESIDIO DR		COSTA MESA	CA	92626	5828
824 CORTEZ ST		COSTA MESA	CA	92626	5823
824 PRESIDIO DR		COSTA MESA	CA	92626	5829
825 CORTEZ ST		COSTA MESA	CA	92626	5822
825 PRESIDIO DR		COSTA MESA	CA	92626	5828
828 CORTEZ ST		COSTA MESA	CA	92626	5823

828 PRESIDIO DR	COSTA MESA	CA	92626	5829
829 CORTEZ ST	COSTA MESA	CA	92626	5822
829 PRESIDIO DR	COSTA MESA	CA	92626	5828
832 PRESIDIO DR	COSTA MESA	CA	92626	5829
835 PRESIDIO DR	COSTA MESA	CA	92626	5828
836 PRESIDIO DR	COSTA MESA	CA	92626	5829
842 MAGELLAN ST	COSTA MESA	CA	92626	5815
843 CORTEZ ST	COSTA MESA	CA	92626	5822
843 MAGELLAN ST	COSTA MESA	CA	92626	5814
844 CORTEZ ST	COSTA MESA	CA	92626	5842
844 PRESIDIO DR	COSTA MESA	CA	92626	5829
847 SONORA RD	COSTA MESA	CA	92626	5759
851 CORTEZ ST	COSTA MESA	CA	92626	5822
851 PRESIDIO DR	COSTA MESA	CA	92626	5828
852 CORTEZ ST	COSTA MESA	CA	92626	5842
852 LOMA CIR	COSTA MESA	CA	92626	5809
852 MAGELLAN ST	COSTA MESA	CA	92626	5815
852 PRESIDIO DR	COSTA MESA	CA	92626	5829
852 SONORA RD	COSTA MESA	CA	92626	5708
853 SONORA RD	COSTA MESA	CA	92626	5759
854 SONORA RD	COSTA MESA	CA	92626	5708
855 LOMA CIR	COSTA MESA	CA	92626	5809
855 MAGELLAN ST	COSTA MESA	CA	92626	5814
856 SONORA RD	COSTA MESA	CA	92626	5708
858 SONORA RD	COSTA MESA	CA	92626	5708
859 CORTEZ ST	COSTA MESA	CA	92626	5822
859 PRESIDIO DR	COSTA MESA	CA	92626	5828
859 SONORA RD	COSTA MESA	CA	92626	5759
860 CORTEZ ST	COSTA MESA	CA	92626	5842
860 PRESIDIO DR	COSTA MESA	CA	92626	5829
860 SONORA RD	COSTA MESA	CA	92626	5708
862 LOMA CIR	COSTA MESA	CA	92626	5809
862 MAGELLAN ST	COSTA MESA	CA	92626	5815
862 SONORA RD	COSTA MESA	CA	92626	5708
865 LOMA CIR	COSTA MESA	CA	92626	5809
865 MAGELLAN ST	COSTA MESA	CA	92626	5814
865 SONORA RD	COSTA MESA	CA	92626	5759
866 SONORA RD	COSTA MESA	CA	92626	5708
867 CORTEZ ST	COSTA MESA	CA	92626	5822
867 PRESIDIO DR	COSTA MESA	CA	92626	5828
868 CORTEZ ST	COSTA MESA	CA	92626	5842
868 PRESIDIO DR	COSTA MESA	CA	92626	5829
871 SONORA RD	COSTA MESA	CA	92626	5759
872 MAGELLAN ST	COSTA MESA	CA	92626	5815
875 CORTEZ ST	COSTA MESA	CA	92626	5822
875 MAGELLAN ST	COSTA MESA	CA	92626	5814
875 PRESIDIO DR	COSTA MESA	CA	92626	5828

876 CORTEZ ST	COSTA MESA	CA	92626	5842
876 PRESIDIO DR	COSTA MESA	CA	92626	5829
877 SONORA RD	COSTA MESA	CA	92626	5759
882 MAGELLAN ST	COSTA MESA	CA	92626	5815
883 PRESIDIO DR	COSTA MESA	CA	92626	5828
883 SONORA RD	COSTA MESA	CA	92626	5759
884 CORTEZ ST	COSTA MESA	CA	92626	5842
884 PRESIDIO DR	COSTA MESA	CA	92626	5829
885 MAGELLAN ST	COSTA MESA	CA	92626	5814
889 SONORA RD	COSTA MESA	CA	92626	5759
891 CORTEZ ST	COSTA MESA	CA	92626	5822
891 PRESIDIO DR	COSTA MESA	CA	92626	5828
892 CORTEZ ST	COSTA MESA	CA	92626	5842
892 PRESIDIO DR	COSTA MESA	CA	92626	5829
895 MAGELLAN ST	COSTA MESA	CA	92626	5814
900 VAN NESS CT	COSTA MESA	CA	92626	2948
901 MAGELLAN ST	COSTA MESA	CA	92626	5816
901 SONORA RD	COSTA MESA	CA	92626	5709
901 VAN NESS CT	COSTA MESA	CA	92626	2948
904 VAN NESS CT	COSTA MESA	CA	92626	2948
905 VAN NESS CT	COSTA MESA	CA	92626	2948
906 VAN NESS CT	COSTA MESA	CA	92626	2948
908 MAGELLAN ST	COSTA MESA	CA	92626	5817
909 MAGELLAN ST	COSTA MESA	CA	92626	5816
910 VAN NESS CT	COSTA MESA	CA	92626	2941
911 PRESIDIO DR	COSTA MESA	CA	92626	5609
912 VAN NESS CT	COSTA MESA	CA	92626	2941
913 JUNIPERO DR	COSTA MESA	CA	92626	5824
913 PRESIDIO DR	COSTA MESA	CA	92626	5609
914 CORONADO DR	COSTA MESA	CA	92626	5604
914 VAN NESS CT	COSTA MESA	CA	92626	2941
915 CORONADO DR	COSTA MESA	CA	92626	5603
915 PRESIDIO DR	COSTA MESA	CA	92626	5609
916 CORONADO DR	COSTA MESA	CA	92626	5604
916 VAN NESS CT	COSTA MESA	CA	92626	2941
917 CORONADO DR	COSTA MESA	CA	92626	5603
917 JUNIPERO DR	COSTA MESA	CA	92626	5824
917 MAGELLAN ST	COSTA MESA	CA	92626	5816
918 CORONADO DR	COSTA MESA	CA	92626	5604
918 VAN NESS CT	COSTA MESA	CA	92626	2941
919 PRESIDIO DR	COSTA MESA	CA	92626	5609
919 VAN NESS CT	COSTA MESA	CA	92626	2941
920 CORONADO DR	COSTA MESA	CA	92626	5604
920 VAN NESS CT	COSTA MESA	CA	92626	2941
921 CORONADO DR	COSTA MESA	CA	92626	5603
921 JUNIPERO DR	COSTA MESA	CA	92626	5824
921 VAN NESS CT	COSTA MESA	CA	92626	2941

922 CORONADO DR	COSTA MESA	CA	92626	5604
922 VAN NESS CT	COSTA MESA	CA	92626	2941
923 PRESIDIO DR	COSTA MESA	CA	92626	5609
923 SONORA RD	COSTA MESA	CA	92626	5709
923 VAN NESS CT	COSTA MESA	CA	92626	2941
924 CORONADO DR	COSTA MESA	CA	92626	5604
924 JUNIPERO DR	COSTA MESA	CA	92626	5825
924 PRESIDIO DR	COSTA MESA	CA	92626	5610
924 VAN NESS CT	COSTA MESA	CA	92626	2961
925 JUNIPERO DR	COSTA MESA	CA	92626	5824
925 MAGELLAN ST	COSTA MESA	CA	92626	5816
925 VAN NESS CT	COSTA MESA	CA	92626	2961
926 CORONADO DR	COSTA MESA	CA	92626	5604
927 CORONADO DR	COSTA MESA	CA	92626	5603
927 PRESIDIO DR	COSTA MESA	CA	92626	5609
927 VAN NESS CT	COSTA MESA	CA	92626	2961
928 CORONADO DR	COSTA MESA	CA	92626	5604
928 PRESIDIO DR	COSTA MESA	CA	92626	5610
928 VAN NESS CT	COSTA MESA	CA	92626	2961
929 CORONADO DR	COSTA MESA	CA	92626	5633
929 JUNIPERO DR	COSTA MESA	CA	92626	5824
930 JUNIPERO DR	COSTA MESA	CA	92626	5825
931 PRESIDIO DR	COSTA MESA	CA	92626	5609
932 PRESIDIO DR	COSTA MESA	CA	92626	5610
933 CORONADO DR	COSTA MESA	CA	92626	5633
933 JUNIPERO DR	COSTA MESA	CA	92626	5824
933 MAGELLAN ST	COSTA MESA	CA	92626	5816
933 SONORA RD	COSTA MESA	CA	92626	5709
934 JUNIPERO DR	COSTA MESA	CA	92626	5825
935 PRESIDIO DR	COSTA MESA	CA	92626	5609
936 CORONADO DR	COSTA MESA	CA	92626	5604
936 PRESIDIO DR	COSTA MESA	CA	92626	5610
937 CORONADO DR	COSTA MESA	CA	92626	5633
937 JUNIPERO DR	COSTA MESA	CA	92626	5824
937 SERRA WAY	COSTA MESA	CA	92626	5619
938 JUNIPERO DR	COSTA MESA	CA	92626	5825
939 PRESIDIO DR	COSTA MESA	CA	92626	5609
939 SERRA WAY	COSTA MESA	CA	92626	5619
940 CORONADO DR	COSTA MESA	CA	92626	5604
940 MAGELLAN ST	COSTA MESA	CA	92626	5838
940 PRESIDIO DR	COSTA MESA	CA	92626	5610
941 CORONADO DR	COSTA MESA	CA	92626	5633
941 JUNIPERO DR	COSTA MESA	CA	92626	5824
941 MAGELLAN ST	COSTA MESA	CA	92626	5816
941 PRESIDIO DR	COSTA MESA	CA	92626	5609
941 SERRA WAY	COSTA MESA	CA	92626	5619
942 JUNIPERO DR	COSTA MESA	CA	92626	5825

944 CORONADO DR	COSTA MESA	CA	92626	5604
945 CORONADO DR	COSTA MESA	CA	92626	5633
945 JUNIPERO DR	COSTA MESA	CA	92626	5824
945 PRESIDIO DR	COSTA MESA	CA	92626	5609
945 SERRA WAY	COSTA MESA	CA	92626	5619
946 CORONADO DR	COSTA MESA	CA	92626	5604
946 JUNIPERO DR	COSTA MESA	CA	92626	5825
946 MAGELLAN ST	COSTA MESA	CA	92626	5838
946 PRESIDIO DR	COSTA MESA	CA	92626	5600
946 SERRA WAY	COSTA MESA	CA	92626	5620
947 PRESIDIO DR	COSTA MESA	CA	92626	5609
947 SERRA WAY	COSTA MESA	CA	92626	5619
948 CORONADO DR	COSTA MESA	CA	92626	5604
948 SERRA WAY	COSTA MESA	CA	92626	5620
949 JUNIPERO DR	COSTA MESA	CA	92626	5824
949 MAGELLAN ST	COSTA MESA	CA	92626	5841
949 PRESIDIO DR	COSTA MESA	CA	92626	5609
949 SERRA WAY	COSTA MESA	CA	92626	5619
950 CORONADO DR	COSTA MESA	CA	92626	5604
950 MAGELLAN ST	COSTA MESA	CA	92626	5838
950 SERRA WAY	COSTA MESA	CA	92626	5620
951 MAGELLAN ST	COSTA MESA	CA	92626	5841
951 POST RD	COSTA MESA	CA	92626	4329
951 PRESIDIO DR	COSTA MESA	CA	92626	5609
951 SONORA RD	COSTA MESA	CA	92626	5760
952 POST RD	COSTA MESA	CA	92626	4330
953 JUNIPERO DR	COSTA MESA	CA	92626	5824
953 MAGELLAN ST	COSTA MESA	CA	92626	5841
954 JUNIPERO DR	COSTA MESA	CA	92626	5839
954 MAGELLAN ST	COSTA MESA	CA	92626	5838
955 JUNIPERO DR	COSTA MESA	CA	92626	5824
955 MAGELLAN ST	COSTA MESA	CA	92626	5841
955 POST RD	COSTA MESA	CA	92626	4329
956 JUNIPERO DR	COSTA MESA	CA	92626	5839
956 MAGELLAN ST	COSTA MESA	CA	92626	5840
957 JUNIPERO DR	COSTA MESA	CA	92626	5824
957 MAGELLAN ST	COSTA MESA	CA	92626	5841
957 PRESIDIO DR	COSTA MESA	CA	92626	5609
957 SONORA RD	COSTA MESA	CA	92626	5760
958 JUNIPERO DR	COSTA MESA	CA	92626	5839
958 MAGELLAN ST	COSTA MESA	CA	92626	5840
959 JUNIPERO DR	COSTA MESA	CA	92626	5824
959 MAGELLAN ST	COSTA MESA	CA	92626	5841
959 POST RD	COSTA MESA	CA	92626	4329
960 JUNIPERO DR	COSTA MESA	CA	92626	5839
960 MAGELLAN ST	COSTA MESA	CA	92626	5840
961 CORONADO DR	COSTA MESA	CA	92626	5634

961 MAGELLAN ST		COSTA MESA	CA	92626	5841
961 SONORA RD		COSTA MESA	CA	92626	5760
962 JUNIPERO DR		COSTA MESA	CA	92626	5839
962 MAGELLAN ST		COSTA MESA	CA	92626	5840
963 CORONADO DR		COSTA MESA	CA	92626	5634
963 JUNIPERO DR		COSTA MESA	CA	92626	5827
963 MAGELLAN ST		COSTA MESA	CA	92626	5841
963 POST RD		COSTA MESA	CA	92626	4329
963 PRESIDIO DR		COSTA MESA	CA	92626	5609
963 SONORA RD		COSTA MESA	CA	92626	5760
964 CORONADO DR		COSTA MESA	CA	92626	5604
964 JUNIPERO DR		COSTA MESA	CA	92626	5839
964 MAGELLAN ST		COSTA MESA	CA	92626	5840
964 PRESIDIO DR		COSTA MESA	CA	92626	5635
965 JUNIPERO DR		COSTA MESA	CA	92626	5827
965 MAGELLAN ST		COSTA MESA	CA	92626	5841
965 SONORA RD		COSTA MESA	CA	92626	5760
966 JUNIPERO DR		COSTA MESA	CA	92626	5839
966 MAGELLAN ST		COSTA MESA	CA	92626	5840
966 POST RD		COSTA MESA	CA	92626	4339
966 PRESIDIO DR		COSTA MESA	CA	92626	5635
967 JUNIPERO DR		COSTA MESA	CA	92626	5827
967 MAGELLAN ST		COSTA MESA	CA	92626	5841
967 PRESIDIO DR		COSTA MESA	CA	92626	5609
967 SONORA RD		COSTA MESA	CA	92626	5760
968 CORONADO DR		COSTA MESA	CA	92626	5604
968 JUNIPERO DR		COSTA MESA	CA	92626	5839
968 MAGELLAN ST		COSTA MESA	CA	92626	5840
968 MISSION DR	APT 2	COSTA MESA	CA	92626	4225
968 MISSION DR	APT 1	COSTA MESA	CA	92626	4225
968 PRESIDIO DR		COSTA MESA	CA	92626	5635
969 MAGELLAN ST		COSTA MESA	CA	92626	5841
969 MISSION DR	APT 2	COSTA MESA	CA	92626	4248
969 MISSION DR	APT 4	COSTA MESA	CA	92626	4248
969 MISSION DR	APT 3	COSTA MESA	CA	92626	4248
969 POST RD		COSTA MESA	CA	92626	4329
969 SONORA RD		COSTA MESA	CA	92626	5760
970 JUNIPERO DR		COSTA MESA	CA	92626	5839
970 MAGELLAN ST		COSTA MESA	CA	92626	5840
970 MISSION DR	APT 4	COSTA MESA	CA	92626	4226
970 MISSION DR	APT 2	COSTA MESA	CA	92626	4226
970 MISSION DR	APT 3	COSTA MESA	CA	92626	4226
970 VALENCIA ST	APT 1	COSTA MESA	CA	92626	5742
970 VALENCIA ST	APT 2	COSTA MESA	CA	92626	5742
971 JUNIPERO DR		COSTA MESA	CA	92626	5827
971 MISSION DR	APT 2	COSTA MESA	CA	92626	4247
971 MISSION DR	APT 3	COSTA MESA	CA	92626	4247

971 MISSION DR	APT 1	COSTA MESA	CA	92626	4247
971 SONORA RD		COSTA MESA	CA	92626	5760
972 CORONADO DR		COSTA MESA	CA	92626	5604
972 JUNIPERO DR		COSTA MESA	CA	92626	5839
972 MISSION DR	APT 1	COSTA MESA	CA	92626	4227
972 MISSION DR	APT 4	COSTA MESA	CA	92626	4227
972 MISSION DR	APT 2	COSTA MESA	CA	92626	4227
972 VALENCIA ST	APT 1	COSTA MESA	CA	92626	5727
972 VALENCIA ST	APT 3	COSTA MESA	CA	92626	5727
973 JUNIPERO DR		COSTA MESA	CA	92626	5827
973 MISSION DR	APT 1	COSTA MESA	CA	92626	4246
973 MISSION DR	APT 2	COSTA MESA	CA	92626	4246
973 MISSION DR	APT 3	COSTA MESA	CA	92626	4246
973 SONORA RD		COSTA MESA	CA	92626	5760
973 VALENCIA ST	APT 1	COSTA MESA	CA	92626	5757
973 VALENCIA ST	APT 2	COSTA MESA	CA	92626	5757
974 JUNIPERO DR		COSTA MESA	CA	92626	5839
975 JUNIPERO DR		COSTA MESA	CA	92626	5827
975 POST RD		COSTA MESA	CA	92626	4329
975 PRESIDIO DR		COSTA MESA	CA	92626	5609
976 EL CAMINO DR	APT 2	COSTA MESA	CA	92626	5546
976 EL CAMINO DR	APT 6	COSTA MESA	CA	92626	5577
976 EL CAMINO DR	APT 3	COSTA MESA	CA	92626	5546
976 MISSION DR	APT 1	COSTA MESA	CA	92626	4228
976 MISSION DR	APT 2	COSTA MESA	CA	92626	4228
976 MISSION DR	APT 4	COSTA MESA	CA	92626	4228
976 POST RD		COSTA MESA	CA	92626	4339
976 PRESIDIO DR		COSTA MESA	CA	92626	5635
976 VALENCIA ST	APT 1	COSTA MESA	CA	92626	5728
976 VALENCIA ST	APT 2	COSTA MESA	CA	92626	5728
977 JUNIPERO DR		COSTA MESA	CA	92626	5827
977 MISSION DR	APT 2	COSTA MESA	CA	92626	4245
977 MISSION DR	APT 1	COSTA MESA	CA	92626	4245
977 MISSION DR	APT 4	COSTA MESA	CA	92626	4245
977 MISSION DR	APT 3	COSTA MESA	CA	92626	4245
977 VALENCIA ST	APT 1	COSTA MESA	CA	92626	5756
977 VALENCIA ST	APT 2	COSTA MESA	CA	92626	5756
979 POST RD		COSTA MESA	CA	92626	4329
980 EL CAMINO DR	APT 2	COSTA MESA	CA	92626	5547
980 EL CAMINO DR	APT 4	COSTA MESA	CA	92626	5547
980 EL CAMINO DR	APT 1	COSTA MESA	CA	92626	5547
980 EL CAMINO DR	APT 3	COSTA MESA	CA	92626	5547
980 MISSION DR	APT 2	COSTA MESA	CA	92626	4229
980 MISSION DR	APT 1	COSTA MESA	CA	92626	4229
980 PRESIDIO DR		COSTA MESA	CA	92626	5635
980 VALENCIA ST	APT 2	COSTA MESA	CA	92626	5729
980 VALENCIA ST	APT 3	COSTA MESA	CA	92626	5729

981 MISSION DR	APT 2	COSTA MESA	CA	92626	4244
981 MISSION DR	APT 4	COSTA MESA	CA	92626	4244
981 MISSION DR	APT 3	COSTA MESA	CA	92626	4244
981 PRESIDIO DR		COSTA MESA	CA	92626	5625
981 VALENCIA ST	APT 2	COSTA MESA	CA	92626	5755
981 VALENCIA ST	APT 3	COSTA MESA	CA	92626	5755
981 VALENCIA ST	APT 1	COSTA MESA	CA	92626	5755
983 POST RD		COSTA MESA	CA	92626	4329
984 EL CAMINO DR	APT 4	COSTA MESA	CA	92626	5548
984 EL CAMINO DR	APT 1	COSTA MESA	CA	92626	5548
984 MISSION DR	APT 4	COSTA MESA	CA	92626	4230
984 MISSION DR	APT 2	COSTA MESA	CA	92626	4230
984 MISSION DR	APT 1	COSTA MESA	CA	92626	4230
984 MISSION DR	APT 3	COSTA MESA	CA	92626	4230
984 PRESIDIO DR		COSTA MESA	CA	92626	5636
984 VALENCIA ST	APT 1	COSTA MESA	CA	92626	5730
984 VALENCIA ST	APT 3	COSTA MESA	CA	92626	5730
984 VALENCIA ST	APT 4	COSTA MESA	CA	92626	5730
985 MISSION DR	APT 3	COSTA MESA	CA	92626	4243
985 MISSION DR	APT 1	COSTA MESA	CA	92626	4243
985 VALENCIA ST	APT 2	COSTA MESA	CA	92626	5754
985 VALENCIA ST	APT 1	COSTA MESA	CA	92626	5754
986 POST RD		COSTA MESA	CA	92626	4340
987 POST RD		COSTA MESA	CA	92626	4329
987 PRESIDIO DR		COSTA MESA	CA	92626	5625
988 EL CAMINO DR	APT 2	COSTA MESA	CA	92626	5549
988 EL CAMINO DR	APT 1	COSTA MESA	CA	92626	5549
988 MISSION DR	APT 1	COSTA MESA	CA	92626	4231
988 MISSION DR	APT 2	COSTA MESA	CA	92626	4231
988 MISSION DR	APT 4	COSTA MESA	CA	92626	4231
988 VALENCIA ST	APT 1	COSTA MESA	CA	92626	5731
988 VALENCIA ST	APT 3	COSTA MESA	CA	92626	5731
988 VALENCIA ST	APT 4	COSTA MESA	CA	92626	5731
989 MISSION DR	APT 1	COSTA MESA	CA	92626	4242
989 MISSION DR	APT 2	COSTA MESA	CA	92626	4242
989 VALENCIA ST	APT 2	COSTA MESA	CA	92626	5753
989 VALENCIA ST	APT 1	COSTA MESA	CA	92626	5753
990 POST RD		COSTA MESA	CA	92626	4340
991 POST RD		COSTA MESA	CA	92626	4329
993 PRESIDIO DR		COSTA MESA	CA	92626	5625
994 EL CAMINO DR	APT 1	COSTA MESA	CA	92626	5550
994 EL CAMINO DR	APT 3	COSTA MESA	CA	92626	5550
994 EL CAMINO DR	APT 4	COSTA MESA	CA	92626	5550
994 MISSION DR	APT 2	COSTA MESA	CA	92626	4232
994 MISSION DR	APT 4	COSTA MESA	CA	92626	4232
994 MISSION DR	APT 1	COSTA MESA	CA	92626	4232
994 VALENCIA ST	APT 1	COSTA MESA	CA	92626	5732

994 VALENCIA ST	APT 3	COSTA MESA	CA	92626	5732
994 VALENCIA ST	APT 4	COSTA MESA	CA	92626	5732
994 VALENCIA ST	APT 2	COSTA MESA	CA	92626	5732
995 MISSION DR	APT 1	COSTA MESA	CA	92626	4241
995 MISSION DR	APT 4	COSTA MESA	CA	92626	4241
995 MISSION DR	APT 2	COSTA MESA	CA	92626	4241
995 POST RD		COSTA MESA	CA	92626	4329
995 VALENCIA ST	APT 4	COSTA MESA	CA	92626	5752
995 VALENCIA ST	APT 3	COSTA MESA	CA	92626	5752
996 PRESIDIO DR		COSTA MESA	CA	92626	5636
998 EL CAMINO DR	APT 2	COSTA MESA	CA	92626	5551
998 EL CAMINO DR	APT 3	COSTA MESA	CA	92626	5551
998 EL CAMINO DR		COSTA MESA	CA	92626	5551
998 MISSION DR	APT 1	COSTA MESA	CA	92626	4233
998 MISSION DR	APT 2	COSTA MESA	CA	92626	4233
998 VALENCIA ST	APT 1	COSTA MESA	CA	92626	5733
998 VALENCIA ST	APT 4	COSTA MESA	CA	92626	5733
999 MISSION DR	APT 3	COSTA MESA	CA	92626	4240
999 MISSION DR	APT 1	COSTA MESA	CA	92626	4240
999 MISSION DR	APT 4	COSTA MESA	CA	92626	4240
999 POST RD		COSTA MESA	CA	92626	4329
999 PRESIDIO DR		COSTA MESA	CA	92626	5625
999 VALENCIA ST	APT 1	COSTA MESA	CA	92626	5751
999 VALENCIA ST	APT 2	COSTA MESA	CA	92626	5751
PO BOX 100		COSTA MESA	CA	92628	100
PO BOX 1124		COSTA MESA	CA	92628	1124
PO BOX 1125		COSTA MESA	CA	92628	1125
PO BOX 1126		COSTA MESA	CA	92628	1126
PO BOX 1132		COSTA MESA	CA	92628	1132
PO BOX 1151		COSTA MESA	CA	92628	1151
PO BOX 1154		COSTA MESA	CA	92628	1154
PO BOX 1161		COSTA MESA	CA	92628	1161
PO BOX 1163		COSTA MESA	CA	92628	1163
PO BOX 1184		COSTA MESA	CA	92628	1184
PO BOX 1202		COSTA MESA	CA	92628	1202
PO BOX 1204		COSTA MESA	CA	92628	1204
PO BOX 1217		COSTA MESA	CA	92628	1217
PO BOX 1223		COSTA MESA	CA	92628	1223
PO BOX 1228		COSTA MESA	CA	92628	1228
PO BOX 1230		COSTA MESA	CA	92628	1230
PO BOX 1242		COSTA MESA	CA	92628	1242
PO BOX 1255		COSTA MESA	CA	92628	1255
PO BOX 1259		COSTA MESA	CA	92628	1259
PO BOX 1261		COSTA MESA	CA	92628	1261
PO BOX 1271		COSTA MESA	CA	92628	1271
PO BOX 1276		COSTA MESA	CA	92628	1276
PO BOX 1285		COSTA MESA	CA	92628	1285

PO BOX 1286	COSTA MESA	CA	92628	1286
PO BOX 1288	COSTA MESA	CA	92628	1288
PO BOX 1303	COSTA MESA	CA	92628	1303
PO BOX 1304	COSTA MESA	CA	92628	1304
PO BOX 1305	COSTA MESA	CA	92628	1305
PO BOX 1312	COSTA MESA	CA	92628	1312
PO BOX 1314	COSTA MESA	CA	92628	1314
PO BOX 1318	COSTA MESA	CA	92628	1318
PO BOX 1320	COSTA MESA	CA	92628	1320
PO BOX 1342	COSTA MESA	CA	92628	1342
PO BOX 1343	COSTA MESA	CA	92628	1343
PO BOX 1346	COSTA MESA	CA	92628	1346
PO BOX 1351	COSTA MESA	CA	92628	1351
PO BOX 1355	COSTA MESA	CA	92628	1355
PO BOX 1375	COSTA MESA	CA	92628	1375
PO BOX 1376	COSTA MESA	CA	92628	1376
PO BOX 1377	COSTA MESA	CA	92628	1377
PO BOX 1391	COSTA MESA	CA	92628	1391
PO BOX 1392	COSTA MESA	CA	92628	1392
PO BOX 1395	COSTA MESA	CA	92628	1395
PO BOX 1408	COSTA MESA	CA	92628	1408
PO BOX 1422	COSTA MESA	CA	92628	1422
PO BOX 1432	COSTA MESA	CA	92628	1432
PO BOX 1440	COSTA MESA	CA	92628	1440
PO BOX 1467	COSTA MESA	CA	92628	1467
PO BOX 1468	COSTA MESA	CA	92628	1468
PO BOX 1481	COSTA MESA	CA	92628	1481
PO BOX 1485	COSTA MESA	CA	92628	1485
PO BOX 1486	COSTA MESA	CA	92628	1486
PO BOX 1487	COSTA MESA	CA	92628	1487
PO BOX 1493	COSTA MESA	CA	92628	1493
PO BOX 1500	COSTA MESA	CA	92628	1500
PO BOX 1505	COSTA MESA	CA	92628	1505
PO BOX 1511	COSTA MESA	CA	92628	1511
PO BOX 1516	COSTA MESA	CA	92628	1516
PO BOX 1527	COSTA MESA	CA	92628	1527
PO BOX 1528	COSTA MESA	CA	92628	1528
PO BOX 1534	COSTA MESA	CA	92628	1534
PO BOX 1552	COSTA MESA	CA	92628	1552
PO BOX 1554	COSTA MESA	CA	92628	1554
PO BOX 1555	COSTA MESA	CA	92628	1555
PO BOX 1559	COSTA MESA	CA	92628	1559
PO BOX 1563	COSTA MESA	CA	92628	1563
PO BOX 1574	COSTA MESA	CA	92628	1574
PO BOX 1576	COSTA MESA	CA	92628	1576
PO BOX 1587	COSTA MESA	CA	92628	1587
PO BOX 1601	COSTA MESA	CA	92628	1601

PO BOX 1604	COSTA MESA	CA	92628	1604
PO BOX 1618	COSTA MESA	CA	92628	1618
PO BOX 1635	COSTA MESA	CA	92628	1635
PO BOX 1642	COSTA MESA	CA	92628	1642
PO BOX 1649	COSTA MESA	CA	92628	1649
PO BOX 1653	COSTA MESA	CA	92628	1653
PO BOX 1654	COSTA MESA	CA	92628	1654
PO BOX 1664	COSTA MESA	CA	92628	1664
PO BOX 1677	COSTA MESA	CA	92628	1677
PO BOX 1678	COSTA MESA	CA	92628	1678
PO BOX 1684	COSTA MESA	CA	92628	1684
PO BOX 1704	COSTA MESA	CA	92628	1704
PO BOX 1709	COSTA MESA	CA	92628	1709
PO BOX 1725	COSTA MESA	CA	92628	1725
PO BOX 1733	COSTA MESA	CA	92628	1733
PO BOX 1738	COSTA MESA	CA	92628	1738
PO BOX 1739	COSTA MESA	CA	92628	1739
PO BOX 1740	COSTA MESA	CA	92628	1740
PO BOX 1744	COSTA MESA	CA	92628	1744
PO BOX 1756	COSTA MESA	CA	92628	1756
PO BOX 1762	COSTA MESA	CA	92628	1762
PO BOX 1773	COSTA MESA	CA	92628	1773
PO BOX 1798	COSTA MESA	CA	92628	1798
PO BOX 1830	COSTA MESA	CA	92628	1830
PO BOX 1831	COSTA MESA	CA	92628	1831
PO BOX 1851	COSTA MESA	CA	92628	1851
PO BOX 1857	COSTA MESA	CA	92628	1857
PO BOX 1882	COSTA MESA	CA	92628	1882
PO BOX 1885	COSTA MESA	CA	92628	1885
PO BOX 1887	COSTA MESA	CA	92628	1887
PO BOX 1890	COSTA MESA	CA	92628	1890
PO BOX 1891	COSTA MESA	CA	92628	1891
PO BOX 1901	COSTA MESA	CA	92628	1901
PO BOX 1903	COSTA MESA	CA	92628	1903
PO BOX 1906	COSTA MESA	CA	92628	1906
PO BOX 1913	COSTA MESA	CA	92628	1913
PO BOX 1919	COSTA MESA	CA	92628	1919
PO BOX 1924	COSTA MESA	CA	92628	1924
PO BOX 1925	COSTA MESA	CA	92628	1925
PO BOX 1941	COSTA MESA	CA	92628	1941
PO BOX 1942	COSTA MESA	CA	92628	1942
PO BOX 1945	COSTA MESA	CA	92628	1945
PO BOX 1961	COSTA MESA	CA	92628	1961
PO BOX 1964	COSTA MESA	CA	92628	1964
PO BOX 1975	COSTA MESA	CA	92628	1975
PO BOX 1979	COSTA MESA	CA	92628	1979
PO BOX 1983	COSTA MESA	CA	92628	1983

PO BOX 2035	COSTA MESA	CA	92628	2035
PO BOX 2038	COSTA MESA	CA	92628	2038
PO BOX 2039	COSTA MESA	CA	92628	2039
PO BOX 2041	COSTA MESA	CA	92628	2041
PO BOX 2045	COSTA MESA	CA	92628	2045
PO BOX 2057	COSTA MESA	CA	92628	2057
PO BOX 2075	COSTA MESA	CA	92628	2075
PO BOX 2082	COSTA MESA	CA	92628	2082
PO BOX 2097	COSTA MESA	CA	92628	2097
PO BOX 2098	COSTA MESA	CA	92628	2098
PO BOX 2105	COSTA MESA	CA	92628	2105
PO BOX 2132	COSTA MESA	CA	92628	2132
PO BOX 2153	COSTA MESA	CA	92628	2153
PO BOX 2156	COSTA MESA	CA	92628	2156
PO BOX 2172	COSTA MESA	CA	92628	2172
PO BOX 2182	COSTA MESA	CA	92628	2182
PO BOX 2191	COSTA MESA	CA	92628	2191
PO BOX 2196	COSTA MESA	CA	92628	2196
PO BOX 2212	COSTA MESA	CA	92628	2212
PO BOX 2241	COSTA MESA	CA	92628	2241
PO BOX 2242	COSTA MESA	CA	92628	2242
PO BOX 2258	COSTA MESA	CA	92628	2258
PO BOX 2264	COSTA MESA	CA	92628	2264
PO BOX 2276	COSTA MESA	CA	92628	2276
PO BOX 2281	COSTA MESA	CA	92628	2281
PO BOX 2289	COSTA MESA	CA	92628	2289
PO BOX 2301	COSTA MESA	CA	92628	2301
PO BOX 2313	COSTA MESA	CA	92628	2313
PO BOX 2314	COSTA MESA	CA	92628	2314
PO BOX 2321	COSTA MESA	CA	92628	2321
PO BOX 2325	COSTA MESA	CA	92628	2325
PO BOX 2333	COSTA MESA	CA	92628	2333
PO BOX 2343	COSTA MESA	CA	92628	2343
PO BOX 2348	COSTA MESA	CA	92628	2348
PO BOX 2355	COSTA MESA	CA	92628	2355
PO BOX 2364	COSTA MESA	CA	92628	2364
PO BOX 2367	COSTA MESA	CA	92628	2367
PO BOX 2373	COSTA MESA	CA	92628	2373
PO BOX 2381	COSTA MESA	CA	92628	2381
PO BOX 2393	COSTA MESA	CA	92628	2393
PO BOX 2397	COSTA MESA	CA	92628	2397
PO BOX 2401	COSTA MESA	CA	92628	2401
PO BOX 2405	COSTA MESA	CA	92628	2405
PO BOX 2411	COSTA MESA	CA	92628	2411
PO BOX 2437	COSTA MESA	CA	92628	2437
PO BOX 2438	COSTA MESA	CA	92628	2438
PO BOX 2439	COSTA MESA	CA	92628	2439

PO BOX 2441	COSTA MESA	CA	92628	2441
PO BOX 2442	COSTA MESA	CA	92628	2442
PO BOX 2451	COSTA MESA	CA	92628	2451
PO BOX 2457	COSTA MESA	CA	92628	2457
PO BOX 2462	COSTA MESA	CA	92628	2462
PO BOX 2467	COSTA MESA	CA	92628	2467
PO BOX 2469	COSTA MESA	CA	92628	2469
PO BOX 2492	COSTA MESA	CA	92628	2492
PO BOX 2496	COSTA MESA	CA	92628	2496
PO BOX 2500	COSTA MESA	CA	92628	2500
PO BOX 2503	COSTA MESA	CA	92628	2503
PO BOX 2526	COSTA MESA	CA	92628	2526
PO BOX 2536	COSTA MESA	CA	92628	2536
PO BOX 2537	COSTA MESA	CA	92628	2537
PO BOX 2546	COSTA MESA	CA	92628	2546
PO BOX 2547	COSTA MESA	CA	92628	2547
PO BOX 2552	COSTA MESA	CA	92628	2552
PO BOX 2562	COSTA MESA	CA	92628	2562
PO BOX 2564	COSTA MESA	CA	92628	2564
PO BOX 2574	COSTA MESA	CA	92628	2574
PO BOX 2575	COSTA MESA	CA	92628	2575
PO BOX 2583	COSTA MESA	CA	92628	2583
PO BOX 2589	COSTA MESA	CA	92628	2589
PO BOX 2597	COSTA MESA	CA	92628	2597
PO BOX 2605	COSTA MESA	CA	92628	2605
PO BOX 2607	COSTA MESA	CA	92628	2607
PO BOX 2612	COSTA MESA	CA	92628	2612
PO BOX 2625	COSTA MESA	CA	92628	2625
PO BOX 2626	COSTA MESA	CA	92628	2626
PO BOX 2637	COSTA MESA	CA	92628	2637
PO BOX 2643	COSTA MESA	CA	92628	2643
PO BOX 2652	COSTA MESA	CA	92628	2652
PO BOX 2654	COSTA MESA	CA	92628	2654
PO BOX 2668	COSTA MESA	CA	92628	2668
PO BOX 2672	COSTA MESA	CA	92628	2672
PO BOX 2677	COSTA MESA	CA	92628	2677
PO BOX 2687	COSTA MESA	CA	92628	2687
PO BOX 2698	COSTA MESA	CA	92628	2698
PO BOX 2702	COSTA MESA	CA	92628	2702
PO BOX 2703	COSTA MESA	CA	92628	2703
PO BOX 2706	COSTA MESA	CA	92628	2706
PO BOX 2707	COSTA MESA	CA	92628	2707
PO BOX 2708	COSTA MESA	CA	92628	2708
PO BOX 2717	COSTA MESA	CA	92628	2717
PO BOX 2726	COSTA MESA	CA	92628	2726
PO BOX 2735	COSTA MESA	CA	92628	2735
PO BOX 2752	COSTA MESA	CA	92628	2752

PO BOX 2755	COSTA MESA	CA	92628	2755
PO BOX 2757	COSTA MESA	CA	92628	2757
PO BOX 2761	COSTA MESA	CA	92628	2761
PO BOX 2784	COSTA MESA	CA	92628	2784
PO BOX 2785	COSTA MESA	CA	92628	2785
PO BOX 2792	COSTA MESA	CA	92628	2792
PO BOX 2798	COSTA MESA	CA	92628	2798
PO BOX 2806	COSTA MESA	CA	92628	2806
PO BOX 2808	COSTA MESA	CA	92628	2808
PO BOX 2823	COSTA MESA	CA	92628	2823
PO BOX 2825	COSTA MESA	CA	92628	2825
PO BOX 2826	COSTA MESA	CA	92628	2826
PO BOX 2828	COSTA MESA	CA	92628	2828
PO BOX 2843	COSTA MESA	CA	92628	2843
PO BOX 2847	COSTA MESA	CA	92628	2847
PO BOX 2848	COSTA MESA	CA	92628	2848
PO BOX 2865	COSTA MESA	CA	92628	2865
PO BOX 2883	COSTA MESA	CA	92628	2883
PO BOX 2885	COSTA MESA	CA	92628	2885
PO BOX 2903	COSTA MESA	CA	92628	2903
PO BOX 2922	COSTA MESA	CA	92628	2922
PO BOX 2926	COSTA MESA	CA	92628	2926
PO BOX 2945	COSTA MESA	CA	92628	2945
PO BOX 2962	COSTA MESA	CA	92628	2962
PO BOX 2967	COSTA MESA	CA	92628	2967
PO BOX 2968	COSTA MESA	CA	92628	2968
PO BOX 2984	COSTA MESA	CA	92628	2984
PO BOX 3024	COSTA MESA	CA	92628	3024
PO BOX 3031	COSTA MESA	CA	92628	3031
PO BOX 3044	COSTA MESA	CA	92628	3044
PO BOX 3045	COSTA MESA	CA	92628	3045
PO BOX 3050	COSTA MESA	CA	92628	3050
PO BOX 3053	COSTA MESA	CA	92628	3053
PO BOX 3054	COSTA MESA	CA	92628	3054
PO BOX 3061	COSTA MESA	CA	92628	3061
PO BOX 3064	COSTA MESA	CA	92628	3064
PO BOX 3066	COSTA MESA	CA	92628	3066
PO BOX 3067	COSTA MESA	CA	92628	3067
PO BOX 3069	COSTA MESA	CA	92628	3069
PO BOX 3073	COSTA MESA	CA	92628	3073
PO BOX 3076	COSTA MESA	CA	92628	3076
PO BOX 3093	COSTA MESA	CA	92628	3093
PO BOX 3099	COSTA MESA	CA	92628	3099
PO BOX 3101	COSTA MESA	CA	92628	3101
PO BOX 3125	COSTA MESA	CA	92628	3125
PO BOX 3134	COSTA MESA	CA	92628	3134
PO BOX 3135	COSTA MESA	CA	92628	3135

PO BOX 3138	COSTA MESA	CA	92628	3138
PO BOX 3140	COSTA MESA	CA	92628	3140
PO BOX 3141	COSTA MESA	CA	92628	3141
PO BOX 3145	COSTA MESA	CA	92628	3145
PO BOX 3151	COSTA MESA	CA	92628	3151
PO BOX 3153	COSTA MESA	CA	92628	3153
PO BOX 3164	COSTA MESA	CA	92628	3164
PO BOX 3170	COSTA MESA	CA	92628	3170
PO BOX 3173	COSTA MESA	CA	92628	3173
PO BOX 3174	COSTA MESA	CA	92628	3174
PO BOX 3181	COSTA MESA	CA	92628	3181
PO BOX 3183	COSTA MESA	CA	92628	3183
PO BOX 3186	COSTA MESA	CA	92628	3186
PO BOX 3202	COSTA MESA	CA	92628	3202
PO BOX 3217	COSTA MESA	CA	92628	3217
PO BOX 3219	COSTA MESA	CA	92628	3219
PO BOX 3227	COSTA MESA	CA	92628	3227
PO BOX 3231	COSTA MESA	CA	92628	3231
PO BOX 3233	COSTA MESA	CA	92628	3233
PO BOX 3235	COSTA MESA	CA	92628	3235
PO BOX 3241	COSTA MESA	CA	92628	3241
PO BOX 3244	COSTA MESA	CA	92628	3244
PO BOX 3247	COSTA MESA	CA	92628	3247
PO BOX 3257	COSTA MESA	CA	92628	3257
PO BOX 3258	COSTA MESA	CA	92628	3258
PO BOX 3262	COSTA MESA	CA	92628	3262
PO BOX 3263	COSTA MESA	CA	92628	3263
PO BOX 3274	COSTA MESA	CA	92628	3274
PO BOX 3279	COSTA MESA	CA	92628	3279
PO BOX 3286	COSTA MESA	CA	92628	3286
PO BOX 3294	COSTA MESA	CA	92628	3294
PO BOX 3303	COSTA MESA	CA	92628	3303
PO BOX 3307	COSTA MESA	CA	92628	3307
PO BOX 3317	COSTA MESA	CA	92628	3317
PO BOX 3323	COSTA MESA	CA	92628	3323
PO BOX 3325	COSTA MESA	CA	92628	3325
PO BOX 3335	COSTA MESA	CA	92628	3335
PO BOX 3338	COSTA MESA	CA	92628	3338
PO BOX 3342	COSTA MESA	CA	92628	3342
PO BOX 3345	COSTA MESA	CA	92628	3345
PO BOX 3346	COSTA MESA	CA	92628	3346
PO BOX 3347	COSTA MESA	CA	92628	3347
PO BOX 3376	COSTA MESA	CA	92628	3376
PO BOX 3377	COSTA MESA	CA	92628	3377
PO BOX 3395	COSTA MESA	CA	92628	3395
PO BOX 3398	COSTA MESA	CA	92628	3398
PO BOX 3404	COSTA MESA	CA	92628	3404

PO BOX 3405	COSTA MESA	CA	92628	3405
PO BOX 3413	COSTA MESA	CA	92628	3413
PO BOX 3414	COSTA MESA	CA	92628	3414
PO BOX 3415	COSTA MESA	CA	92628	3415
PO BOX 3428	COSTA MESA	CA	92628	3428
PO BOX 3442	COSTA MESA	CA	92628	3442
PO BOX 3444	COSTA MESA	CA	92628	3444
PO BOX 3453	COSTA MESA	CA	92628	3453
PO BOX 3454	COSTA MESA	CA	92628	3454
PO BOX 3462	COSTA MESA	CA	92628	3462
PO BOX 3464	COSTA MESA	CA	92628	3464
PO BOX 3465	COSTA MESA	CA	92628	3465
PO BOX 3471	COSTA MESA	CA	92628	3471
PO BOX 3482	COSTA MESA	CA	92628	3482
PO BOX 3483	COSTA MESA	CA	92628	3483
PO BOX 3485	COSTA MESA	CA	92628	3485
PO BOX 3487	COSTA MESA	CA	92628	3487
PO BOX 3492	COSTA MESA	CA	92628	3492
PO BOX 3505	COSTA MESA	CA	92628	3505
PO BOX 3515	COSTA MESA	CA	92628	3515
PO BOX 3534	COSTA MESA	CA	92628	3534
PO BOX 3543	COSTA MESA	CA	92628	3543
PO BOX 3547	COSTA MESA	CA	92628	3547
PO BOX 3556	COSTA MESA	CA	92628	3556
PO BOX 3559	COSTA MESA	CA	92628	3559
PO BOX 3565	COSTA MESA	CA	92628	3565
PO BOX 3576	COSTA MESA	CA	92628	3576
PO BOX 3581	COSTA MESA	CA	92628	3581
PO BOX 3584	COSTA MESA	CA	92628	3584
PO BOX 3586	COSTA MESA	CA	92628	3586
PO BOX 3595	COSTA MESA	CA	92628	3595
PO BOX 3604	COSTA MESA	CA	92628	3604
PO BOX 3613	COSTA MESA	CA	92628	3613
PO BOX 3616	COSTA MESA	CA	92628	3616
PO BOX 3617	COSTA MESA	CA	92628	3617
PO BOX 3624	COSTA MESA	CA	92628	3624
PO BOX 3635	COSTA MESA	CA	92628	3635
PO BOX 3642	COSTA MESA	CA	92628	3642
PO BOX 3661	COSTA MESA	CA	92628	3661
PO BOX 3671	COSTA MESA	CA	92628	3671
PO BOX 3678	COSTA MESA	CA	92628	3678
PO BOX 3682	COSTA MESA	CA	92628	3682
PO BOX 3704	COSTA MESA	CA	92628	3704
PO BOX 3707	COSTA MESA	CA	92628	3707
PO BOX 3721	COSTA MESA	CA	92628	3721
PO BOX 3735	COSTA MESA	CA	92628	3735
PO BOX 3739	COSTA MESA	CA	92628	3739

PO BOX 3744	COSTA MESA	CA	92628	3744
PO BOX 3745	COSTA MESA	CA	92628	3745
PO BOX 3754	COSTA MESA	CA	92628	3754
PO BOX 3756	COSTA MESA	CA	92628	3756
PO BOX 3768	COSTA MESA	CA	92628	3768
PO BOX 3771	COSTA MESA	CA	92628	3771
PO BOX 3781	COSTA MESA	CA	92628	3781
PO BOX 3783	COSTA MESA	CA	92628	3783
PO BOX 3792	COSTA MESA	CA	92628	3792
PO BOX 3795	COSTA MESA	CA	92628	3795
PO BOX 3800	COSTA MESA	CA	92628	3800
PO BOX 3803	COSTA MESA	CA	92628	3803
PO BOX 3812	COSTA MESA	CA	92628	3812
PO BOX 3819	COSTA MESA	CA	92628	3819
PO BOX 3822	COSTA MESA	CA	92628	3822
PO BOX 3828	COSTA MESA	CA	92628	3828
PO BOX 3834	COSTA MESA	CA	92628	3834
PO BOX 3835	COSTA MESA	CA	92628	3835
PO BOX 3843	COSTA MESA	CA	92628	3843
PO BOX 3846	COSTA MESA	CA	92628	3846
PO BOX 3852	COSTA MESA	CA	92628	3852
PO BOX 3855	COSTA MESA	CA	92628	3855
PO BOX 3859	COSTA MESA	CA	92628	3859
PO BOX 3878	COSTA MESA	CA	92628	3878
PO BOX 3882	COSTA MESA	CA	92628	3882
PO BOX 3884	COSTA MESA	CA	92628	3884
PO BOX 3885	COSTA MESA	CA	92628	3885
PO BOX 3890	COSTA MESA	CA	92628	3890
PO BOX 3893	COSTA MESA	CA	92628	3893
PO BOX 3901	COSTA MESA	CA	92628	3901
PO BOX 3903	COSTA MESA	CA	92628	3903
PO BOX 3904	COSTA MESA	CA	92628	3904
PO BOX 3909	COSTA MESA	CA	92628	3909
PO BOX 3916	COSTA MESA	CA	92628	3916
PO BOX 3920	COSTA MESA	CA	92628	3920
PO BOX 3925	COSTA MESA	CA	92628	3925
PO BOX 3935	COSTA MESA	CA	92628	3935
PO BOX 3937	COSTA MESA	CA	92628	3937
PO BOX 3939	COSTA MESA	CA	92628	3939
PO BOX 3943	COSTA MESA	CA	92628	3943
PO BOX 3954	COSTA MESA	CA	92628	3954
PO BOX 3984	COSTA MESA	CA	92628	3984
PO BOX 3992	COSTA MESA	CA	92628	3992
PO BOX 3996	COSTA MESA	CA	92628	3996
PO BOX 3998	COSTA MESA	CA	92628	3998
PO BOX 3999	COSTA MESA	CA	92628	3999
PO BOX 4001	COSTA MESA	CA	92628	4001

PO BOX 4002	COSTA MESA	CA	92628	4002
PO BOX 4003	COSTA MESA	CA	92628	4003
PO BOX 4005	COSTA MESA	CA	92628	4005
PO BOX 4008	COSTA MESA	CA	92628	4008
PO BOX 4011	COSTA MESA	CA	92628	4011
PO BOX 4013	COSTA MESA	CA	92628	4013
PO BOX 4023	COSTA MESA	CA	92628	4023
PO BOX 4028	COSTA MESA	CA	92628	4028
PO BOX 4032	COSTA MESA	CA	92628	4032
PO BOX 4033	COSTA MESA	CA	92628	4033
PO BOX 4038	COSTA MESA	CA	92628	4038
PO BOX 4040	COSTA MESA	CA	92628	4040
PO BOX 4053	COSTA MESA	CA	92628	4053
PO BOX 4056	COSTA MESA	CA	92628	4056
PO BOX 4057	COSTA MESA	CA	92628	4057
PO BOX 4059	COSTA MESA	CA	92628	4059
PO BOX 4069	COSTA MESA	CA	92628	4069
PO BOX 4072	COSTA MESA	CA	92628	4072
PO BOX 4074	COSTA MESA	CA	92628	4074
PO BOX 4088	COSTA MESA	CA	92628	4088
PO BOX 4094	COSTA MESA	CA	92628	4094
PO BOX 4095	COSTA MESA	CA	92628	4095
PO BOX 4098	COSTA MESA	CA	92628	4098
PO BOX 4101	COSTA MESA	CA	92628	4101
PO BOX 4105	COSTA MESA	CA	92628	4105
PO BOX 4114	COSTA MESA	CA	92628	4114
PO BOX 4126	COSTA MESA	CA	92628	4126
PO BOX 4129	COSTA MESA	CA	92628	4129
PO BOX 4135	COSTA MESA	CA	92628	4135
PO BOX 4146	COSTA MESA	CA	92628	4146
PO BOX 4149	COSTA MESA	CA	92628	4149
PO BOX 4152	COSTA MESA	CA	92628	4152
PO BOX 4156	COSTA MESA	CA	92628	4156
PO BOX 4159	COSTA MESA	CA	92628	4159
PO BOX 4175	COSTA MESA	CA	92628	4175
PO BOX 4182	COSTA MESA	CA	92628	4182
PO BOX 4185	COSTA MESA	CA	92628	4185
PO BOX 4192	COSTA MESA	CA	92628	4192
PO BOX 4195	COSTA MESA	CA	92628	4195
PO BOX 4214	COSTA MESA	CA	92628	4214
PO BOX 4225	COSTA MESA	CA	92628	4225
PO BOX 4245	COSTA MESA	CA	92628	4245
PO BOX 4246	COSTA MESA	CA	92628	4246
PO BOX 4269	COSTA MESA	CA	92628	4269
PO BOX 4273	COSTA MESA	CA	92628	4273
PO BOX 4274	COSTA MESA	CA	92628	4274
PO BOX 4279	COSTA MESA	CA	92628	4279

PO BOX 4281	COSTA MESA	CA	92628	4281
PO BOX 4291	COSTA MESA	CA	92628	4291
PO BOX 4294	COSTA MESA	CA	92628	4294
PO BOX 4296	COSTA MESA	CA	92628	4296
PO BOX 4298	COSTA MESA	CA	92628	4298
PO BOX 4307	COSTA MESA	CA	92628	4307
PO BOX 4310	COSTA MESA	CA	92628	4310
PO BOX 4322	COSTA MESA	CA	92628	4322
PO BOX 4326	COSTA MESA	CA	92628	4326
PO BOX 4327	COSTA MESA	CA	92628	4327
PO BOX 4328	COSTA MESA	CA	92628	4328
PO BOX 4334	COSTA MESA	CA	92628	4334
PO BOX 4336	COSTA MESA	CA	92628	4336
PO BOX 4337	COSTA MESA	CA	92628	4337
PO BOX 4339	COSTA MESA	CA	92628	4339
PO BOX 4351	COSTA MESA	CA	92628	4351
PO BOX 4352	COSTA MESA	CA	92628	4352
PO BOX 4358	COSTA MESA	CA	92628	4358
PO BOX 4369	COSTA MESA	CA	92628	4369
PO BOX 4373	COSTA MESA	CA	92628	4373
PO BOX 4374	COSTA MESA	CA	92628	4374
PO BOX 4393	COSTA MESA	CA	92628	4393
PO BOX 4404	COSTA MESA	CA	92628	4404
PO BOX 4414	COSTA MESA	CA	92628	4414
PO BOX 4418	COSTA MESA	CA	92628	4418
PO BOX 5008	COSTA MESA	CA	92628	5008

Company	Address	City	Mailing State	Zip
COASTLINE REGIONAL OCCUPATION	1001 PRESIDIO SQ	COSTA MESA	CA	92626
ST JOHN THE BAPTIST PARISH	1015 BAKER ST	COSTA MESA	CA	92626
ST JOHN THE BAPTIST ROMAN SCHL	1021 BAKER ST	COSTA MESA	CA	92626
ROMAN CATHOLIC BISHP OF ORANGE	1021 BAKER ST	COSTA MESA	CA	92626
MADELEINE	103 SANTA ISABEL AVE	COSTA MESA	CA	92627
PCS EXPRESS	105 YORKTOWN LN	COSTA MESA	CA	92626
A TODAY DELIVERY INC	105 YORKTOWN LN	COSTA MESA	CA	92626
DAVIS ELEMENTARY SCHOOL	1050 ARLINGTON DR	COSTA MESA	CA	92626
YMCA	1050 ARLINGTON DR	COSTA MESA	CA	92626
ALL-AMERICAN BOYS CHORUS	1055 ARLINGTON DR	COSTA MESA	CA	92626
ANEIDA'S BEAUTY SALON	1055 EL CAMINO DR # A1	COSTA MESA	CA	92626
MAIDS	1055 EL CAMINO DR # A1	COSTA MESA	CA	92626
BILL SHILLINGTON	1055 EL CAMINO DR # B	COSTA MESA	CA	92626
CELTIC FINANCIAL	1055 EL CAMINO DR # B	COSTA MESA	CA	92626
FIDELITY PLUS	1055 EL CAMINO DR # D	COSTA MESA	CA	92626
WHELAN REAL ESTATE	1055 EL CAMINO DR # E	COSTA MESA	CA	92626
HALO COMPUTERS	1055 EL CAMINO DR # F105	COSTA MESA	CA	92626
READ WRITE CODE	1055 EL CAMINO DR # F110	COSTA MESA	CA	92626
DNA KITCHEN DESIGNS	106 BROOKLINE LN	COSTA MESA	CA	92626
TAINTED KISS	1077 BAKER ST	COSTA MESA	CA	92626
FOOTSIES SHOE WAREHOUSE	1077 BAKER ST	COSTA MESA	CA	92626
WASHINGTON CLEANERS & LAUNDRY	1077 BAKER ST	COSTA MESA	CA	92626
MASONRY PLUS	1079 CORONA LN	COSTA MESA	CA	92626
ALTA DENA DAIRY	1085 BAKER ST	COSTA MESA	CA	92626
HANK'S MEXICAN FOOD	1087 BAKER ST	COSTA MESA	CA	92626
TRAIN CROSSING	1089 BAKER ST # A	COSTA MESA	CA	92626
BUCK'S LIQUOR	1089 BAKER ST # A	COSTA MESA	CA	92626
CYCLETECH BIKE SVC	1090 SALVADOR ST	COSTA MESA	CA	92626
SHERI & CO HAIR STYLISTS	1091 BAKER ST	COSTA MESA	CA	92626
OCEAN BREEZE LAUNDROMAT	1093 BAKER ST # A	COSTA MESA	CA	92626
7-ELEVEN	1097 BAKER ST	COSTA MESA	CA	92626
ELECTRIC CART WAREHOUSE	1099 BAKER ST # A	COSTA MESA	CA	92626
COUNTRY GARDENS TERRACE	1103 SALVADOR ST	COSTA MESA	CA	92626
AUTOBAHN AUTOBODY	1107 BAKER ST	COSTA MESA	CA	92626
MEIJIYA	1113 BAKER ST	COSTA MESA	CA	92626
MESA ELECTRONICS	1113 BAKER ST	COSTA MESA	CA	92626
VIDEO INN	1113 BAKER ST # A	COSTA MESA	CA	92626
MASTER PAUL'S TAILORING	1113 BAKER ST # C	COSTA MESA	CA	92626
COAST PHILATELICS	1113 BAKER ST # D	COSTA MESA	CA	92626
RPM AUTO PARTS	1113 BAKER ST # F	COSTA MESA	CA	92626
ANY OLDTIME DONUT'S	1113 BAKER ST # G	COSTA MESA	CA	92626
IVORY NAILS	1113 BAKER ST # H	COSTA MESA	CA	92626
GALLACHER CO INC	1117 BAKER ST	COSTA MESA	CA	92626
FOSTERS' GARDENS	113 MONTE VISTA AVE	COSTA MESA	CA	92627
HANDCRAFT MATTRESS	1131 BAKER ST	COSTA MESA	CA	92626
MESA TACTICAL	1135 BAKER ST	COSTA MESA	CA	92626
GLENN'S TACKLE SHOP	1145 BAKER ST # A	COSTA MESA	CA	92626
PORT CITY TATTOO	1145 BAKER ST # A	COSTA MESA	CA	92626
MESA HAIR DESIGNER'S	1145 BAKER ST # B	COSTA MESA	CA	92626
PIZZA D'ORO	1145 BAKER ST # C	COSTA MESA	CA	92626
AMERICAN JEWELRY & LOAN	1145 BAKER ST # D	COSTA MESA	CA	92626
DRY CLEAN CALIFORNIA	1145 BAKER ST # F	COSTA MESA	CA	92626

MIND & BODY COMFORT	1145 BAKER ST # G	COSTA MESA	CA	92626
CVS/PHARMACY	1150 BAKER ST	COSTA MESA	CA	92626
COSTA MESA GARAGE DOOR SVC	1151 BAKER ST	COSTA MESA	CA	92626
LARRY'S BUILDING MATERIALS	1151 BAKER ST	COSTA MESA	CA	92626
BAKER EQUIPMENT RENTAL	1151 BAKER ST	COSTA MESA	CA	92626
DEL TACO	1155 BAKER ST	COSTA MESA	CA	92626
LINDSEY M CASTRO	1163 PAULARINO AVE	COSTA MESA	CA	92626
MESA-NORTH SHOPPING CTR	1170 BAKER ST	COSTA MESA	CA	92626
FRENCH'S BAKERY	1170 BAKER ST # B	COSTA MESA	CA	92626
FINEST NAILS & SPA	1170 BAKER ST # C	COSTA MESA	CA	92626
HEAD LINE HAIR	1170 BAKER ST # D	COSTA MESA	CA	92626
AQUA DENTAL	1170 BAKER ST # E	COSTA MESA	CA	92626
MARTINIZING DRY CLEANING	1170 BAKER ST # F	COSTA MESA	CA	92626
CHARO CHICKEN	1170 BAKER ST # G1	COSTA MESA	CA	92626
STARBUCKS	1170 BAKER ST # H2	COSTA MESA	CA	92626
JUICE IT UP	1170 BAKER ST # J	COSTA MESA	CA	92626
CONFETTI ITALIAN ICE	1175 BAKER ST	COSTA MESA	CA	92626
JIN'S DINING USA	1175 BAKER ST	COSTA MESA	CA	92626
21ST CENTURY VAN LINES	1175 BAKER ST	COSTA MESA	CA	92626
LOCKSMITH 24 HOURS	1175 BAKER ST	COSTA MESA	CA	92626
ROOP THREADING SALON	1175 BAKER ST	COSTA MESA	CA	92626
ROUND TABLE PIZZA	1175 BAKER ST # A1	COSTA MESA	CA	92626
FARZIN MEHRDAD DDS	1175 BAKER ST # A4	COSTA MESA	CA	92626
9 ROUND FITNESS & KICKBOXING	1175 BAKER ST # A5	COSTA MESA	CA	92626
UNITED STUDIOS OF SELF DEFENSE	1175 BAKER ST # A5	COSTA MESA	CA	92626
IMAGE BEAUTY SUPPLY & SALON	1175 BAKER ST # A6	COSTA MESA	CA	92626
S L C	1175 BAKER ST # A6	COSTA MESA	CA	92626
MASTER TOUCH CLEANERS	1175 BAKER ST # A7	COSTA MESA	CA	92626
FRESENIUS MEDICAL CARE	1175 BAKER ST # B	COSTA MESA	CA	92626
STATER BROS MARKETS	1175 BAKER ST # C	COSTA MESA	CA	92626
EMPIRE TOBACCO	1175 BAKER ST # D10	COSTA MESA	CA	92626
FAIRVIEW PET HOSPITAL	1175 BAKER ST # D11	COSTA MESA	CA	92626
STAR NAILS	1175 BAKER ST # D12	COSTA MESA	CA	92626
JEFFREY H BROWN OD	1175 BAKER ST # E16	COSTA MESA	CA	92626
HONG KONG GARDEN	1175 BAKER ST # E17	COSTA MESA	CA	92626
WATER SHOP	1175 BAKER ST # E18	COSTA MESA	CA	92626
POSTAL COPY CTR	1175 BAKER ST # E19	COSTA MESA	CA	92626
PRONTO CELL LLC	1175 BAKER ST # E20	COSTA MESA	CA	92626
SUBWAY	1175 BAKER ST # E23	COSTA MESA	CA	92626
FLAME BROILER	1175 BAKER ST # E24	COSTA MESA	CA	92626
O'REILLY AUTO PARTS	1175 BAKER ST # E26	COSTA MESA	CA	92626
COLDTEK COLD STORAGE	1188 ATLANTA WAY	COSTA MESA	CA	92626
DARWIN PEARSON	119 SANTA ISABEL AVE	COSTA MESA	CA	92627
DAVID BUNTEN MD	1190 BAKER ST # 100	COSTA MESA	CA	92626
FAMILY CARE CTR	1190 BAKER ST # 100	COSTA MESA	CA	92626
JEFFREY TAYLOR MD	1190 BAKER ST # 103	COSTA MESA	CA	92626
QUEST DIAGNOSTICS	1190 BAKER ST # 104	COSTA MESA	CA	92626
START PHYSICAL THERAPY	1190 BAKER ST # 105	COSTA MESA	CA	92626
WILD WATER EXPRESS CARWASH	1195 BAKER ST	COSTA MESA	CA	92626
SERVPRO OF DIAMOND BAR	120 CLEARBROOK LN # A	COSTA MESA	CA	92626
COSTA MESA ALL FOUR SEASONS	1201 BAKER ST	COSTA MESA	CA	92626
CAMPUS SHELL	1201 BAKER ST	COSTA MESA	CA	92626
JACK IN THE BOX	1205 BAKER ST	COSTA MESA	CA	92626

LOCAL MOTION TRUCKING	1206 CONWAY AVE	COSTA MESA	CA	92626
CUMMINGS FLOWERS	1215 BAKER ST # A	COSTA MESA	CA	92626
CYCLETECH BIKE SHOP	1215 BAKER ST # A	COSTA MESA	CA	92626
VIETNAM PEARL	1215 BAKER ST # B	COSTA MESA	CA	92626
JEFFREY'S DECORATING & DESIGN	1215 BAKER ST # D	COSTA MESA	CA	92626
SALON DETOUR	1215 BAKER ST # D	COSTA MESA	CA	92626
OASIS SALON & SPA	1215 BAKER ST # F	COSTA MESA	CA	92626
TANDY LEATHER FACTORY	1215 BAKER ST # G	COSTA MESA	CA	92626
5 STAR CLEANERS	1215 BAKER ST # K	COSTA MESA	CA	92626
MESA VILLAGE GIFT SHOP	1215 BAKER ST # L	COSTA MESA	CA	92626
HARRY'S ALIGNMENT SVC	123 MONTE VISTA AVE	COSTA MESA	CA	92627
COSTA MESA RND AUTOMOTIVE	123 MONTE VISTA AVE	COSTA MESA	CA	92627
HARBOR TRINITY PRE SCHOOL	1230 BAKER ST	COSTA MESA	CA	92626
HARBOR TRINITY BAPTIST CHURCH	1230 BAKER ST	COSTA MESA	CA	92626
AONE CARD SVC	1240 LOGAN AVE	COSTA MESA	CA	92626
JON SWEDLUND RENTALS	1240 LOGAN AVE # A	COSTA MESA	CA	92626
COMPUTER IT RECYCLING	1240 LOGAN AVE # E	COSTA MESA	CA	92626
KATAKURA ASSOCIATES	1240 LOGAN AVE # G	COSTA MESA	CA	92626
ISLAND FLORALS INC	1240 LOGAN AVE # G	COSTA MESA	CA	92626
MAC BETH CO	1240 LOGAN AVE # L	COSTA MESA	CA	92626
COLLECTIVE SOUND	1240 LOGAN AVE # O	COSTA MESA	CA	92626
ORANGE COUNTY HOSE CO	1240 LOGAN AVE # Q	COSTA MESA	CA	92626
GUTTER MASTERS INC	1240 LOGAN AVE # T	COSTA MESA	CA	92626
PACIFIC AUTOMOBILE CLASSICS	1240 LOGAN AVE # U	COSTA MESA	CA	92626
COAST BUSINESS SYSTEMS	1245 LOGAN AVE # D	COSTA MESA	CA	92626
MCCARTHY ELECTRIC	1245 LOGAN AVE # D	COSTA MESA	CA	92626
ADVANTAGE DECK COATINGS INC	1245 LOGAN AVE # G	COSTA MESA	CA	92626
NEWPORT HARBOR ANIMAL HOSPITAL	125 MESA DR	COSTA MESA	CA	92627
PENELOPES PARLOR	125 MESA DR	COSTA MESA	CA	92627
NEWPORT BEACH ANIMAL SHELTER	125 MESA DR	COSTA MESA	CA	92627
GIOVANI METAL ART DESIGN	1253 LOGAN AVE	COSTA MESA	CA	92626
OLVERA'S PLUMBING	1253 LOGAN AVE # A	COSTA MESA	CA	92626
VULCANIC STUDIOZ	1253 LOGAN AVE # H	COSTA MESA	CA	92626
VAPORS GOODFELLAS	1260 LOGAN AVE	COSTA MESA	CA	92626
UNITED STATES PROTANA CO INC	1260 LOGAN AVE	COSTA MESA	CA	92626
JARMO'S CUSTOM AUTO	1260 LOGAN AVE # A1	COSTA MESA	CA	92626
CALIFORNIA CYCLE & WATERCRAFT	1260 LOGAN AVE # A3	COSTA MESA	CA	92626
SIDNEY SUDBERG DC	1260 LOGAN AVE # B3	COSTA MESA	CA	92626
ALKEMIST PHARMACEUTICALS	1260 LOGAN AVE # B3	COSTA MESA	CA	92626
ESCALETTE LLC	1261 LOGAN AVE	COSTA MESA	CA	92626
KONA RANCH HSE STEAK & SEAFOOD	1267 LOGAN AVE	COSTA MESA	CA	92626
STUTTGART PERFORMANCE	1275 LOGAN AVE	COSTA MESA	CA	92626
R S S ROAD SPORT SUPPLY	1275 LOGAN AVE	COSTA MESA	CA	92626
CUTTING EDGE METAL SPECIALTIES	1278 LOGAN AVE	COSTA MESA	CA	92626
TRIUMPH CLASSIC MOTORCYCLES	1281 LOGAN AVE	COSTA MESA	CA	92626
ORANGE COAST AUTOMOTIVE	1281 LOGAN AVE # A	COSTA MESA	CA	92626
FORMAN PERFORMANCE	1281 LOGAN AVE # C	COSTA MESA	CA	92626
NO LIMIT AUTOMOTIVE LIFESTYLES	1281 LOGAN AVE # F	COSTA MESA	CA	92626
PRO VALVE	1281 LOGAN AVE # G	COSTA MESA	CA	92626
WATSON CONSTRUCTION CO	1281 LOGAN AVE # H	COSTA MESA	CA	92626
LIBERTY GRAPHICS	1281 LOGAN AVE # H	COSTA MESA	CA	92626
AMERICAN PRIDE	1281 LOGAN AVE # I	COSTA MESA	CA	92626
KRB PROPERTIES	129 W WILSON ST	COSTA MESA	CA	92627

AAA EXPITRANS INC	129 W WILSON ST	COSTA MESA	CA	92627
A GARAGE DOOR REPAIR	129 W WILSON ST	COSTA MESA	CA	92627
FIESTA MARKETPLACE PARTNERS	129 W WILSON ST # 100	COSTA MESA	CA	92627
UNIVERSAL PROPERTIES MGMT	129 W WILSON ST # 101	COSTA MESA	CA	92627
SO CAL CHIROPRACTIC	129 W WILSON ST # 104	COSTA MESA	CA	92627
ANGELICA FREY INTERPRETING SVC	129 W WILSON ST # 106	COSTA MESA	CA	92627
R J CHANNELS INC	129 W WILSON ST # 200	COSTA MESA	CA	92627
CONCOLINO & ASSOC	129 W WILSON ST # 200	COSTA MESA	CA	92627
FEWEL & ASSOC	129 W WILSON ST # 201	COSTA MESA	CA	92627
PROGRESSIVE PHYSICAL THERAPY	129 W WILSON ST # 202	COSTA MESA	CA	92627
COIT CARPET & DRAPERY CLEANERS	1297 LOGAN AVE	COSTA MESA	CA	92626
COLT DRAPERY CARPET	1297 LOGAN AVE	COSTA MESA	CA	92626
QUANTUM ELECTRIC	1300 ADAMS AVE # 31D	COSTA MESA	CA	92626
MAP ENTERPRISES	1300 ADAMS AVE # 7N	COSTA MESA	CA	92626
FAST GARAGE DOOR REPAIR	1300 LOGAN AVE	COSTA MESA	CA	92626
ROCKREATION SPORT CLIMBING CTR	1300 LOGAN AVE	COSTA MESA	CA	92626
VIKING MOTORSPORTS	1304 LOGAN AVE # A	COSTA MESA	CA	92626
R & M WOODWORK	1304 LOGAN AVE # E	COSTA MESA	CA	92626
GRACIE BARRA COSTA MESA	1304 LOGAN AVE # J	COSTA MESA	CA	92626
ICON PLASTICS	1304 LOGAN AVE # L	COSTA MESA	CA	92626
BODYCRAFT ALLIANCE	1306 LOGAN AVE	COSTA MESA	CA	92626
ALLIANCE COLLISION BODYCRAFT	1306 LOGAN AVE	COSTA MESA	CA	92626
KLONDIKE AIR INC	1308 LOGAN AVE # A	COSTA MESA	CA	92626
SPARKLER FILTERS INC	1308 LOGAN AVE # D	COSTA MESA	CA	92626
MESA CYCLE	1308 LOGAN AVE # E	COSTA MESA	CA	92626
DESIGN TREND	1308 LOGAN AVE # F	COSTA MESA	CA	92626
PROCHEM	1323 LOGAN AVE # A	COSTA MESA	CA	92626
JAK ELECTRONICS	1340 LOGAN AVE	COSTA MESA	CA	92626
DAILY INDUSTRIAL TOOLS	1340 LOGAN AVE	COSTA MESA	CA	92626
DUFFY'S OLD CARS	1340 LOGAN AVE	COSTA MESA	CA	92626
EURO AMERICAN COLLISION CTR	1343 LOGAN AVE	COSTA MESA	CA	92626
MILES ABOVE ROOFING INC	1346 LOGAN AVE # A1	COSTA MESA	CA	92626
PACIFIC COAST BENZ	1346 LOGAN AVE # B	COSTA MESA	CA	92626
HI TECH GERMAN SVC	1346 LOGAN AVE # B	COSTA MESA	CA	92626
COMPETITIVE PLUMBING	1351 LOGAN AVE	COSTA MESA	CA	92626
ASPEN CONTROLS INC	1351 LOGAN AVE	COSTA MESA	CA	92626
PIPELINE PROMOTIONS	1351 LOGAN AVE # C	COSTA MESA	CA	92626
R3 BUILDERS	1355 LOGAN AVE	COSTA MESA	CA	92626
CHAVERO CONSTRUCTION INC	1355 LOGAN AVE	COSTA MESA	CA	92626
SOCAL THERMAL INSULATION	1355 LOGAN AVE	COSTA MESA	CA	92626
FREDRIKSEN CUSTOM MRNE WOODWKG	1355 LOGAN AVE # 11	COSTA MESA	CA	92626
I T TAPPING	1355 LOGAN AVE # 2	COSTA MESA	CA	92626
WARD'S WOOD DESIGN	1355 LOGAN AVE # 8	COSTA MESA	CA	92626
ANTHONY'S PURE WATER SYSTEMS	1360 LOGAN AVE # 100	COSTA MESA	CA	92626
Q & H PRINTING	1360 LOGAN AVE # 102	COSTA MESA	CA	92626
AIKIDO FEDERATION-CALIFORNIA	1360 LOGAN AVE # 108	COSTA MESA	CA	92626
METHOD SOUND	1366 LOGAN AVE # A	COSTA MESA	CA	92626
H & A AUTO	1366 LOGAN AVE # C	COSTA MESA	CA	92626
DEES AUTO REPAIR	1366 LOGAN AVE # I	COSTA MESA	CA	92626
PAULS AUTO REPAIR	1366 LOGAN AVE # K	COSTA MESA	CA	92626
COAST COMMUNITY CLG DIST NON	1370 ADAMS AVE	COSTA MESA	CA	92626
COAST COMMUNITY COLLEGE DIST	1370 ADAMS AVE	COSTA MESA	CA	92626
BETHLEHEM STEAM CLEANING	1370 LOGAN AVE # B	COSTA MESA	CA	92626

NAILIT COMPLETE FINISH CRPNTRY	1370 LOGAN AVE # H	COSTA MESA	CA	92626
SECO SEALS INC	1370 LOGAN AVE # K	COSTA MESA	CA	92626
METHEW VEGOS TILE & STONE	1370 LOGAN AVE # K	COSTA MESA	CA	92626
PALMYRA APARTMENTS	1371 BAKER ST	COSTA MESA	CA	92626
TEKURIO NUI POLYNESIAN DANCE	1374 LOGAN AVE	COSTA MESA	CA	92626
J P DESIGN	1374 LOGAN AVE # B	COSTA MESA	CA	92626
D M CONSULTANT & MFG	1374 LOGAN AVE # C	COSTA MESA	CA	92626
LUCENT WRAPS	1374 LOGAN AVE # E2	COSTA MESA	CA	92626
J B DESIGNS	1374 LOGAN AVE # G	COSTA MESA	CA	92626
A & A PRODUCTS & PACKAGING	1374 LOGAN AVE # H	COSTA MESA	CA	92626
A G PHOTOGRAPHY	1375 LOGAN AVE	COSTA MESA	CA	92626
CORVETTE SHOP	1375 LOGAN AVE # A	COSTA MESA	CA	92626
DOUGLAS BRYANT PHOTOGRAPHER	1375 LOGAN AVE # B	COSTA MESA	CA	92626
ISM	1375 LOGAN AVE # C	COSTA MESA	CA	92626
P C TRADE PRINTING	1375 LOGAN AVE # E	COSTA MESA	CA	92626
J C MACHINE & MFG	1375 LOGAN AVE # H	COSTA MESA	CA	92626
BOB HODSON PHOTOGRAPHY	1375 LOGAN AVE # K	COSTA MESA	CA	92626
TEKIMOKA	1378 LOGAN AVE	COSTA MESA	CA	92626
AXTELLS CUSTOM WOODWORK	1378 LOGAN AVE # B	COSTA MESA	CA	92626
TECHGLIA	1378 LOGAN AVE # E	COSTA MESA	CA	92626
CURRY TOOL CO	1387 LOGAN AVE	COSTA MESA	CA	92626
CALIBER COLLISION CTR	1399 LOGAN AVE # 1	COSTA MESA	CA	92626
FERRARI OF ORANGE COUNTY	1425 BAKER ST	COSTA MESA	CA	92626
CHASE BANK	1455 BAKER ST	COSTA MESA	CA	92626
LAGHINI OF SOUTHERN CA LLC	1470 DALE WAY	COSTA MESA	CA	92626
ABC CO INC	1485 DALE WAY	COSTA MESA	CA	92626
PERFECT JUICE	1500 ADAMS AVE	COSTA MESA	CA	92626
REGEN CHICROPRATIC	1500 ADAMS AVE	COSTA MESA	CA	92626
BREAK TIME	1500 ADAMS AVE	COSTA MESA	CA	92626
TANDOORI FRESH	1500 ADAMS AVE # 100A	COSTA MESA	CA	92626
MARU SUSHI	1500 ADAMS AVE # 100B	COSTA MESA	CA	92626
TAPIOCA EXPRESS	1500 ADAMS AVE # 101	COSTA MESA	CA	92626
PORT OF SOUND RECORD SHOPPE	1500 ADAMS AVE # 102	COSTA MESA	CA	92626
LYNN'S HAIR & NAILS	1500 ADAMS AVE # 102	COSTA MESA	CA	92626
BIRKENSTOCK OF COSTA MESA	1500 ADAMS AVE # 105	COSTA MESA	CA	92626
SALON HALO	1500 ADAMS AVE # 107	COSTA MESA	CA	92626
HAUS OF PIZZA	1500 ADAMS AVE # 108	COSTA MESA	CA	92626
DEE-LUX	1500 ADAMS AVE # 109	COSTA MESA	CA	92626
PORTAL LANGUAGES	1500 ADAMS AVE # 200	COSTA MESA	CA	92626
ROADQUEST INSURANCE BROKERAGE	1500 ADAMS AVE # 202	COSTA MESA	CA	92626
NU SMILE DENTAL CTR	1500 ADAMS AVE # 204	COSTA MESA	CA	92626
HOME INSTEAD SENIOR CARE	1500 ADAMS AVE # 304	COSTA MESA	CA	92626
CMA DENTAL LABORATORY	1500 ADAMS AVE # 306	COSTA MESA	CA	92626
KOYANAGI DENTAL CERAMICS	1500 ADAMS AVE # 306	COSTA MESA	CA	92626
ENRICHING INC	1500 ADAMS AVE # 309	COSTA MESA	CA	92626
RESERVE DATA ANALYSIS	1500 ADAMS AVE # 313	COSTA MESA	CA	92626
SPARKS ENTERPRISES LP	1500 ADAMS AVE # 314	COSTA MESA	CA	92626
A C LIN & CO	1500 ADAMS AVE # 317	COSTA MESA	CA	92626
SANDPIPER COLLISION	1500 ELM AVE	COSTA MESA	CA	92626
ERWIN J KEUP	1500 MESA VERDE DR E # B414	COSTA MESA	CA	92626
CHRISTINE HAIR DESIGN	1505 MESA VERDE DR E	COSTA MESA	CA	92626
YANG'S RESTAURANT	1505 MESA VERDE DR E	COSTA MESA	CA	92626
CLASSY SPA	1505 MESA VERDE DR E # A	COSTA MESA	CA	92626

CALIFORNIA HAIRLINES	1505 MESA VERDE DR E # E	COSTA MESA	CA	92626
HABIT BURGER GRILL	1510 ADAMS AVE	COSTA MESA	CA	92626
JERRY'S WOOD FIRED DOGS	1510 ADAMS AVE # B	COSTA MESA	CA	92626
RAW TALENT BOXING	1515 MACARTHUR BLVD	COSTA MESA	CA	92626
ORANGE COUNTY FAST PRINT	1515 MACARTHUR BLVD # 1	COSTA MESA	CA	92626
SATELLITE SERVICE PLUS	1515 MACARTHUR BLVD # 13	COSTA MESA	CA	92626
J & L TOOL HOLDER REPAIR	1515 MACARTHUR BLVD # 13	COSTA MESA	CA	92626
TEDDY BEAR PLUMBING	1515 MACARTHUR BLVD # 2	COSTA MESA	CA	92626
10TH PLANET COSTA MESA	1515 MACARTHUR BLVD # 20	COSTA MESA	CA	92626
BARRY ASHER'S CSTM EMBROIDERY	1515 MACARTHUR BLVD # 3	COSTA MESA	CA	92626
BACK BAY LIMOUSINE SVC	1520 PONDEROSA ST	COSTA MESA	CA	92626
KIRKOR GUNBILIR	1520 PONDEROSA ST	COSTA MESA	CA	92626
MOTOR HOMES OF CALIFORNIA	1520 PONDEROSA ST	COSTA MESA	CA	92626
CLASSIC RV SVC CTR	1520 PONDEROSA ST	COSTA MESA	CA	92626
DOUG'S HEIRLOOM CABINETS	1525 MACARTHUR BLVD	COSTA MESA	CA	92626
ORANGE COUNTY BUGWORKS	1525 MACARTHUR BLVD	COSTA MESA	CA	92626
SERVPRO	1525 MACARTHUR BLVD	COSTA MESA	CA	92626
A TO Z WINDOWS & DOORS	1525 MACARTHUR BLVD # 1	COSTA MESA	CA	92626
B J'S AUTO TRIM	1525 MACARTHUR BLVD # 10	COSTA MESA	CA	92626
RONCO PLUMBING SVC INC	1525 MACARTHUR BLVD # 11	COSTA MESA	CA	92626
IMAGINE DENTAL ARTS	1525 MACARTHUR BLVD # 14	COSTA MESA	CA	92626
BEACH CITY GLASS & MIRROR CORP	1525 MACARTHUR BLVD # 15	COSTA MESA	CA	92626
MOORE REPLACEMENTS	1525 MACARTHUR BLVD # 16	COSTA MESA	CA	92626
EDGE TO EDGE	1525 MACARTHUR BLVD # 17	COSTA MESA	CA	92626
GEORGE'S BAKERY SVC	1525 MACARTHUR BLVD # 4	COSTA MESA	CA	92626
POLYNESIAN DESIGN	1525 MACARTHUR BLVD # 5	COSTA MESA	CA	92626
STEVEN'S PHARMACY	1525 MESA VERDE DR E # 101	COSTA MESA	CA	92626
SUE OPTICAL	1525 MESA VERDE DR E # 104	COSTA MESA	CA	92626
HARBOR MESA DENTAL CARE	1525 MESA VERDE DR E # 105	COSTA MESA	CA	92626
DRAPERYWORKS	1525 MESA VERDE DR E # 106	COSTA MESA	CA	92626
ALLSTATE INSURANCE	1525 MESA VERDE DR E # 107	COSTA MESA	CA	92626
CURVES-COSTA MESA CA	1525 MESA VERDE DR E # 110	COSTA MESA	CA	92626
LOOSEN UP MASSAGE CTR	1525 MESA VERDE DR E # 111	COSTA MESA	CA	92626
MASSAGE THERAPY-ORANGE COUNTY	1525 MESA VERDE DR E # 111	COSTA MESA	CA	92626
ANCIENT WAYS MEDICINAL HERBS	1525 MESA VERDE DR E # 111	COSTA MESA	CA	92626
EAST WEST ACUPUNCTURE CLINIC	1525 MESA VERDE DR E # 111	COSTA MESA	CA	92626
BODYWRIGHT INC	1525 MESA VERDE DR E # 111	COSTA MESA	CA	92626
TABENTO	1525 MESA VERDE DR E # 112	COSTA MESA	CA	92626
LOCAL VAPE LLC	1525 MESA VERDE DR E # 114	COSTA MESA	CA	92626
JOSEPHINE SINAJON DDS	1525 MESA VERDE DR E # 115	COSTA MESA	CA	92626
EDWARD JONES	1525 MESA VERDE DR E # 116	COSTA MESA	CA	92626
MESA TAILORS	1525 MESA VERDE DR E # 116B	COSTA MESA	CA	92626
ADOBE GRILL	1525 MESA VERDE DR E # 117	COSTA MESA	CA	92626
FAMILY ANIMAL HOSPITAL	1525 MESA VERDE DR E # 121	COSTA MESA	CA	92626
CLUB PILATES COSTA MESA	1525 MESA VERDE DR E # 123	COSTA MESA	CA	92626
DRY CLEAN CALIFORNIA	1525 MESA VERDE DR E # 126	COSTA MESA	CA	92626
CHEERS LIQUOR & DELI	1525 MESA VERDE DR E # 129	COSTA MESA	CA	92626
BEAUTIFUL REFLECTIONS	1525 MESA VERDE DR E # 200	COSTA MESA	CA	92626
FRANCIS GONZALES MD	1525 MESA VERDE DR E # 203	COSTA MESA	CA	92626
J JANSEN DESIGNS	1525 MESA VERDE DR E # 203	COSTA MESA	CA	92626
MENDEL REAL ESTATE SVC	1525 MESA VERDE DR E # 204	COSTA MESA	CA	92626
PORT FINANCIAL SVC	1525 MESA VERDE DR E # 204	COSTA MESA	CA	92626
CRONIN COMPRESSOR PRODUCTS LLC	1525 MESA VERDE DR E # 206B	COSTA MESA	CA	92626

ERHARDT INSURANCE SVC	1525 MESA VERDE DR E # 208	COSTA MESA	CA	92626
MESA VERDE PLAZA	1525 MESA VERDE DR E # 209	COSTA MESA	CA	92626
LAW OFFICES CRAIG SILVER	1525 MESA VERDE DR E # 210	COSTA MESA	CA	92626
US ELDERCARE REFERRAL AGENCY	1525 MESA VERDE DR E # 210	COSTA MESA	CA	92626
MKD BUSINESS SVC	1525 MESA VERDE DR E # 211	COSTA MESA	CA	92626
US MARINE CORP RECRUITING	1525 MESA VERDE DR E # 212	COSTA MESA	CA	92626
BRADY'S BUSINESS SVC	1525 MESA VERDE DR E # 227	COSTA MESA	CA	92626
ASSURED IN HOME CARE	1525 MESA VERDE DR E # 228	COSTA MESA	CA	92626
CHOCXO	1534 ADAMS AVE	COSTA MESA	CA	92626
GREEN EARTH COFFEE	1534 ADAMS AVE	COSTA MESA	CA	92626
TRAINING SPOT	1534 ADAMS AVE	COSTA MESA	CA	92626
THAT BOBA PLACE	1534 ADAMS AVE # E	COSTA MESA	CA	92626
ROBIN'S HANDYMAN & REMODELING	1536 ELM AVE # B	COSTA MESA	CA	92626
DR WALD & ASSOC OPTOMETRY	1545 ADAMS AVE # 100	COSTA MESA	CA	92626
O C EYE DESIGNS OPTOMETRY	1545 ADAMS AVE # 100	COSTA MESA	CA	92626
ALISSA WALD OD	1545 ADAMS AVE # 100	COSTA MESA	CA	92626
UNION BANK	1545 ADAMS AVE # 200	COSTA MESA	CA	92626
FANTASTIC SAMS	1545 ADAMS AVE # 300	COSTA MESA	CA	92626
PACIFIC ATHLETIC WEAR	1545 MACARTHUR BLVD	COSTA MESA	CA	92626
FRIENDLY NAIL SPA	1548 ADAMS AVE	COSTA MESA	CA	92626
7-ELEVEN	1548 ADAMS AVE # A	COSTA MESA	CA	92626
R C ALARM SPECIALISTS	1548 ADAMS AVE # D	COSTA MESA	CA	92626
INNOVATION SALON	1548 ADAMS AVE # E	COSTA MESA	CA	92626
BORAN BRAZILIAN JIU-JITSU	1548 ADAMS AVE # F	COSTA MESA	CA	92626
ORCHID CLEANERS & SHIRT LNDRY	1548 ADAMS AVE # G	COSTA MESA	CA	92626
PERSONAL BRANDING	155 QUIET BAY LN	COSTA MESA	CA	92627
CARL'S JR	1550 ADAMS AVE	COSTA MESA	CA	92626
SOUPLANTATION	1555 ADAMS AVE	COSTA MESA	CA	92626
MESA VERDE VILLAS	1555 MESA VERDE DR E # 1	COSTA MESA	CA	92626
ALESSANDRO'S AUTO DETAIL	1555 MESA VERDE DR E # 30F	COSTA MESA	CA	92626
ACAPULCO MEXICAN RESTAURANT	1565 ADAMS AVE	COSTA MESA	CA	92626
BUREAU VERITAS	1565 MACARTHUR BLVD	COSTA MESA	CA	92626
SLICE NETWORKS LLC	1571 MACARTHUR BLVD	COSTA MESA	CA	92626
AVIATION EQUIPMENT STRUCTURES	1571 MACARTHUR BLVD	COSTA MESA	CA	92626
HACIENDA DE MESA APARTMENTS	160 W WILSON ST # 1	COSTA MESA	CA	92627
24 HOUR FITNESS	1600 ADAMS AVE	COSTA MESA	CA	92626
KYOTO LANDSCAPING	1617 PONDEROSA ST	COSTA MESA	CA	92626
MUTATED BRAINS	164 TERRAZA CT	COSTA MESA	CA	92627
QSC AUDIO PRODUCTS LLC	1675 MACARTHUR BLVD	COSTA MESA	CA	92626
LAMBDA RESEARCH OPTIC INC	1695 MACARTHUR BLVD	COSTA MESA	CA	92626
CATALINA HEALTH CARE	183 FAIRWINDS	COSTA MESA	CA	92626
CHRYSLIS STUDIOS	183 MONTE VISTA AVE # B	COSTA MESA	CA	92627
MOA DESIGN	183 MONTE VISTA AVE # H	COSTA MESA	CA	92627
AXTELLS CUSTOM CABINETS	188 LEXINGTON LN	COSTA MESA	CA	92626
PACIFIC SOUTH SWELL WHLS	201 HANOVER DR	COSTA MESA	CA	92626
FOR MY BABY INC	203 WELLESLEY LN	COSTA MESA	CA	92626
SANTA ANA COUNTRY CLUB	20382 NEWPORT BLVD	SANTA ANA	CA	92707
ALIREZA FARIGHI D D S INC	213 W WILSON ST # A	COSTA MESA	CA	92627
E A MULTIPLE SVC	213 W WILSON ST # C	COSTA MESA	CA	92627
US IMMIGRATION CONSULTING	213 W WILSON ST # C	COSTA MESA	CA	92627
LARRY PRICE WINDOWS	216 LOYOLA RD	COSTA MESA	CA	92626
JOHN VILLAS HOMECARE	219 HANOVER DR	COSTA MESA	CA	92626
SUNRISE LIQUOR & FOOD STORE	2205 FAIRVIEW RD	COSTA MESA	CA	92627

DELICIOUS GOURMET CUPCAKES	2220 FAIRVIEW RD	COSTA MESA	CA	92627
ASSISTANCE LEAGUE-NEWPORT MESA	2220 FAIRVIEW RD	COSTA MESA	CA	92627
US POST OFFICE	2230 FAIRVIEW RD # C	COSTA MESA	CA	92627
MAXIMUM PERFORMANCE HOUSING	224 AMHERST RD	COSTA MESA	CA	92626
7-ELEVEN	2244 FAIRVIEW RD # A	COSTA MESA	CA	92627
FRANK'S PHILADELPHIA	2244 FAIRVIEW RD # B	COSTA MESA	CA	92627
47 BEAUTY SALON	2244 FAIRVIEW RD # C	COSTA MESA	CA	92627
MIKES COSTA MESA AUTO SVC	2249 FAIRVIEW RD	COSTA MESA	CA	92627
HITCH CRAFTERS	2252 FAIRVIEW RD	COSTA MESA	CA	92627
MESA TIRE	2255 FAIRVIEW RD	COSTA MESA	CA	92627
BODY SMILE MASSAGE	2263 FAIRVIEW RD	COSTA MESA	CA	92627
CISEROS PIZZA	2263 FAIRVIEW RD	COSTA MESA	CA	92627
COSTA MESA TECHNOLOGY LIBRARY	2263 FAIRVIEW RD # A	COSTA MESA	CA	92627
SUBWAY	2263 FAIRVIEW RD # C	COSTA MESA	CA	92627
MARISCOS HECTOR	2263 FAIRVIEW RD # G	COSTA MESA	CA	92627
FAIRVIEW COINLESS LAUNDRY	2263 FAIRVIEW RD # H	COSTA MESA	CA	92627
SUSHI SHO JAPANESE RESTAURANT	2263 FAIRVIEW RD # J	COSTA MESA	CA	92627
COASTAL DENTAL GROUP	2263 FAIRVIEW RD # K	COSTA MESA	CA	92627
BARK BATH SELF SERVE DOG WASH	2263 FAIRVIEW RD # N	COSTA MESA	CA	92627
MARTIAL LEE'S TALUIM	2263 FAIRVIEW RD # P	COSTA MESA	CA	92627
KINGS FOOD & LIQUOR	2263 FAIRVIEW RD # Q	COSTA MESA	CA	92627
SHAUN HALEY CONSTRUCTION	2269 COLUMBIA DR	COSTA MESA	CA	92626
ECLC GUEST HOME	2279 AVALON ST	COSTA MESA	CA	92626
RIP TERMITE	2279 COLUMBIA DR	COSTA MESA	CA	92626
FIFTEENTH STREET SURF SHOP	2285 COLUMBIA DR	COSTA MESA	CA	92626
COSTA MESA WINDSHIELD RPLCMNT	2299 HARBOR BLVD	COSTA MESA	CA	92626
LUCHESI ENTERPRISES	2299 HARBOR BLVD	COSTA MESA	CA	92626
PAL'S VACUUM SEWING CTR	2299 HARBOR BLVD	COSTA MESA	CA	92626
JANOME SALES	2299 HARBOR BLVD	COSTA MESA	CA	92626
M 2 FITNESS	2300 FAIRVIEW RD # B104	COSTA MESA	CA	92626
IN SPIRIT MOBILE MASSAGE	2300 HARBOR BLVD	COSTA MESA	CA	92626
AMERICA'S CUP YOGURT	2300 HARBOR BLVD	COSTA MESA	CA	92626
COUNTRY HARVEST BUFFET	2300 HARBOR BLVD	COSTA MESA	CA	92626
OFFICE SUPPLIES	2300 HARBOR BLVD	COSTA MESA	CA	92626
SCHOOLS FIRST FEDERAL CU	2300 HARBOR BLVD	COSTA MESA	CA	92626
NEWPORT DENTAL	2300 HARBOR BLVD	COSTA MESA	CA	92626
HARBOR SHOPPING CTR	2300 HARBOR BLVD	COSTA MESA	CA	92626
CHIPOTLE MEXICAN GRILL	2300 HARBOR BLVD # 147	COSTA MESA	CA	92626
CHUCK E CHEESE'S	2300 HARBOR BLVD # 25	COSTA MESA	CA	92626
DOLLAR LOAN CTR	2300 HARBOR BLVD # A1	COSTA MESA	CA	92626
CHASE BANK	2300 HARBOR BLVD # A2	COSTA MESA	CA	92626
WELLS FARGO BANK	2300 HARBOR BLVD # B1	COSTA MESA	CA	92626
ALBERTSONS	2300 HARBOR BLVD # C	COSTA MESA	CA	92626
US BANK	2300 HARBOR BLVD # C	COSTA MESA	CA	92626
TJ MAXX	2300 HARBOR BLVD # D	COSTA MESA	CA	92626
OFFICE DEPOT	2300 HARBOR BLVD # E1	COSTA MESA	CA	92626
HOME DEPOT	2300 HARBOR BLVD # F	COSTA MESA	CA	92626
RITE AID	2300 HARBOR BLVD # G	COSTA MESA	CA	92626
BRIGHT NOW! DENTAL CTR	2300 HARBOR BLVD # H5	COSTA MESA	CA	92626
S SAHEWAH DDS	2300 HARBOR BLVD # H5	COSTA MESA	CA	92626
NICKS PIZZA RISTORANTE ITLN	2300 HARBOR BLVD # K1	COSTA MESA	CA	92626
SUPERCUTS	2300 HARBOR BLVD # K2	COSTA MESA	CA	92626
QUEEN NAILS	2300 HARBOR BLVD # K3	COSTA MESA	CA	92626

VERIZON WIRELESS	2300 HARBOR BLVD # L2	COSTA MESA	CA	92626
MC DONALD'S	2300 HARBOR BLVD # M	COSTA MESA	CA	92626
STARBUCKS	2300 HARBOR BLVD # N1	COSTA MESA	CA	92626
T-MOBILE	2300 HARBOR BLVD # N3	COSTA MESA	CA	92626
MOVIE Q	2300 HARBOR BLVD # N4	COSTA MESA	CA	92626
POSTAL ANNEX	2300 HARBOR BLVD # N4	COSTA MESA	CA	92626
NIKO NIKO SUSHI	2300 HARBOR BLVD # N5	COSTA MESA	CA	92626
PANDA EXPRESS	2300 HARBOR BLVD # N8	COSTA MESA	CA	92626
DANCE LESSONS IN ORANGE COUNTY	2311 SPRINGWATER	LAKE FOREST	CA	92630
PAULINES PROF POTPOURRI	232 TULANE RD	COSTA MESA	CA	92626
CENTINELA FEED & PET SUPPLIES	2320 HARBOR BLVD	COSTA MESA	CA	92626
BIG 5 SPORTING GOODS	2324 HARBOR BLVD	COSTA MESA	CA	92626
ECLC WAKEFOREST VILLA INC	233 WAKE FOREST RD	COSTA MESA	CA	92626
BATTERY TOWN	2330 HARBOR BLVD	COSTA MESA	CA	92626
BODYBYQ.COM	2330 VANGUARD WAY # D201	COSTA MESA	CA	92626
MELODY KEYMER INTL	2331 RICHMOND WAY	COSTA MESA	CA	92626
SUBWAY	2336 HARBOR BLVD	COSTA MESA	CA	92626
SHERWIN-WILLIAMS	2338 HARBOR BLVD	COSTA MESA	CA	92626
BERNARD HESCH	2339 RUTGERS DR	COSTA MESA	CA	92626
E N ASIAN BISTRO	2340 HARBOR BLVD	COSTA MESA	CA	92626
JOHANNAH LEE INTERIOR DESIGN	2341 FORDHAM DR	COSTA MESA	CA	92626
TRES SOLEIL	2341 RICHMOND WAY	COSTA MESA	CA	92626
DLAGO PRODUCE	2343 COLLEGE DR	COSTA MESA	CA	92626
MOBILE MECHANIC MIKE	2345 NEWPORT BLVD # H204	COSTA MESA	CA	92627
GUARDIAN ROOFS	2345 NEWPORT BLVD # L204	COSTA MESA	CA	92627
HILL-TOP POWER SWEEPING SVC	2355 RUTGERS DR	COSTA MESA	CA	92626
THOMAS ELECTRIC SVC	2361 FORDHAM DR	COSTA MESA	CA	92626
IRON BODIES GYM	2380 NEWPORT BLVD	COSTA MESA	CA	92627
COLLEGE PARK ELEMENTARY SCHOOL	2380 NOTRE DAME RD	COSTA MESA	CA	92626
O C WORDSMITH	2381 RUTGERS DR	COSTA MESA	CA	92626
A LITTLE TASTE OF ASIA	2394 NEWPORT BLVD	COSTA MESA	CA	92627
GERALD W MARTIN	240 TULANE RD	COSTA MESA	CA	92626
MEDITERRANEAN VILLAGE	2400 HARBOR BLVD	COSTA MESA	CA	92626
FILOMENA'S LLC	2400 NEWPORT BLVD	COSTA MESA	CA	92627
FORUM PLAZA	2400 NEWPORT BLVD	COSTA MESA	CA	92627
FAIRCHILD CLEANERS	2400 NEWPORT BLVD # A	COSTA MESA	CA	92627
SALON LA	2400 NEWPORT BLVD # A2	COSTA MESA	CA	92627
ROMAN'S MARKET	2400 NEWPORT BLVD # A3	COSTA MESA	CA	92627
WONDERFUL WORLD OF DONUTS	2400 NEWPORT BLVD # A5	COSTA MESA	CA	92627
HEIDIS PAWS & CLAWS GROOMING	2400 NEWPORT BLVD # A5	COSTA MESA	CA	92627
SUDZ LAUNDRY CTR	2400 NEWPORT BLVD # B1	COSTA MESA	CA	92627
IAN MC KAY DESIGNS	2404 MINUTEMAN WAY	COSTA MESA	CA	92626
SEA WIND APARTMENTS	241 W WILSON ST	COSTA MESA	CA	92627
MABEL'S HOUSECLEANING SVC	241 W WILSON ST # 12	COSTA MESA	CA	92627
LAST STAND INC	241 W WILSON ST # 15	COSTA MESA	CA	92627
RADIO SCHOOL GORDON WEST	2414 COLLEGE DR	COSTA MESA	CA	92626
PAMPERED PAW LLC	2416 RICHMOND WAY	COSTA MESA	CA	92626
MUTT CUTS	2424 NEWPORT BLVD	COSTA MESA	CA	92627
REGREEN TECHNOLOGIES INC	2424 NEWPORT BLVD	COSTA MESA	CA	92627
NEWPORT SPA	2424 NEWPORT BLVD # C	COSTA MESA	CA	92627
CALI LIFE TATTOO	2428 NEWPORT BLVD # 5	COSTA MESA	CA	92627
COSTA MESA FRIGIDAIRE REPAIR	2428 NEWPORT BLVD # E89	COSTA MESA	CA	92627
TROPHY BUILDERS	2429 ANDOVER PL	COSTA MESA	CA	92626

BLVD HOTEL COSTA MESA	2430 NEWPORT BLVD	COSTA MESA	CA	92627
MARTIN CHRISTIANSEN PAINT	245 HANOVER DR	COSTA MESA	CA	92626
WHOLESALE CALIFORNIA	2454 NEWPORT BLVD	COSTA MESA	CA	92627
BEACH GIRLS	2457 ELDEN AVE	COSTA MESA	CA	92627
PREMIER AWNINGS	2458 NEWPORT BLVD	COSTA MESA	CA	92627
A PLUS STORAGE	2458 NEWPORT BLVD	COSTA MESA	CA	92627
U-HAUL NEIGHBORHOOD DEALER	2458 NEWPORT BLVD	COSTA MESA	CA	92627
PREMO LAPCIK TILE	2458 NEWPORT BLVD # 126	COSTA MESA	CA	92627
EASTMAN TECHNOLOGIES	2458 NEWPORT BLVD # 219	COSTA MESA	CA	92627
COSTA MESA GARAGE DOOR SVC	2458 NEWPORT BLVD # 323	COSTA MESA	CA	92627
ORANGE COUNTY CIGAR LLC	2470 NEWPORT BLVD	COSTA MESA	CA	92627
ROBERTO	2474 NEWPORT BLVD	COSTA MESA	CA	92627
SAMUEL'S HAIR CUTTING	2474 NEWPORT BLVD	COSTA MESA	CA	92627
ALDER LANDSCAPE SVC	2476 1/2 NEWPORT BLVD	COSTA MESA	CA	92627
IOOF	2476 NEWPORT BLVD	COSTA MESA	CA	92627
MINA & NIKKI AT MAGNOLIA	2482 NEWPORT BLVD	COSTA MESA	CA	92627
SMOKE & MIRRORS	2482 NEWPORT BLVD	COSTA MESA	CA	92627
VISIONS & DREAMS	2482 NEWPORT BLVD # 1	COSTA MESA	CA	92627
STATE FARM INSURANCE	2482 NEWPORT BLVD # 10	COSTA MESA	CA	92627
ROSEMARY D STEWART DC	2482 NEWPORT BLVD # 4	COSTA MESA	CA	92627
MAGNOLIA SALON	2482 NEWPORT BLVD # 7	COSTA MESA	CA	92627
HAIR DESIGN BY NICOLE	2482 NEWPORT BLVD # 7	COSTA MESA	CA	92627
STOYAN ADVERTISING & DESIGN	2482 NEWPORT BLVD # 8	COSTA MESA	CA	92627
CASEY CARTER DC	2488 NEWPORT BLVD # A1	COSTA MESA	CA	92627
FAVREAU SAVAGE LAND SURVEYING	2488 NEWPORT BLVD # C1	COSTA MESA	CA	92627
CHIROPRACTIC HEALTH/SPRTS CARE	2488 NEWPORT BLVD # C2	COSTA MESA	CA	92627
CALIFORNIA ACADEMY-THE HEALING	2488 NEWPORT BLVD # D	COSTA MESA	CA	92627
ARCO	2490 FAIRVIEW RD	COSTA MESA	CA	92626
TINT CONNECTION	2490 NEWPORT BLVD # A	COSTA MESA	CA	92627
MESA PERFORMANCE PARTS	2490 NEWPORT BLVD # A	COSTA MESA	CA	92627
INDEPENDENT OPTIONS	2500 CHRISTOPHER LN	COSTA MESA	CA	92626
HARBOR VILLAGE APARTMENTS	2500 MERRIMAC WAY	COSTA MESA	CA	92626
SEAVIEW INDUSTRIES	2501 HARBOR BLVD	COSTA MESA	CA	92626
DEVELOPMENTAL SERVICES DEPT	2501 HARBOR BLVD	COSTA MESA	CA	92626
JENNIFER D TRUONG	2501 HARBOR BLVD	COSTA MESA	CA	92626
DILIPKUMAR PATEL MD	2501 HARBOR BLVD	COSTA MESA	CA	92626
CAPT	2501 HARBOR BLVD	COSTA MESA	CA	92626
HARBOR FAIR	2502 HARBOR BLVD	COSTA MESA	CA	92626
M & K WHEELCHAIR TRANSPORT	2506 CHRISTOPHER LN	COSTA MESA	CA	92626
ACE GARAGE DOOR REPAIR	2515 BOWDOIN PL	COSTA MESA	CA	92626
IWS ENGINEERING	2523 LOYOLA RD	COSTA MESA	CA	92626
ON THE MARK APPRAISAL SVC	2523 VASSAR PL	COSTA MESA	CA	92626
ORANGE COAST FIAT	2524 HARBOR BLVD	COSTA MESA	CA	92626
FAIRVIEW COMMUNITY CHURCH	2525 FAIRVIEW RD	COSTA MESA	CA	92626
KID'S KASTLE PRE SCHL-DAY CARE	2525 FAIRVIEW RD	COSTA MESA	CA	92626
STEP BY STEP EARLY LRNG CTR	2525 FAIRVIEW RD	COSTA MESA	CA	92626
NO PLACE LIKE HOME PET SITTING	2527 ELDEN AVE # C	COSTA MESA	CA	92627
LAMBERT FUND RAISING	2528 LITTLETON PL	COSTA MESA	CA	92626
SENSORTEK	2528 VASSAR PL	COSTA MESA	CA	92626
JOHNSON CONSTRUCTION	2531 COLBY PL	COSTA MESA	CA	92626
REDLANDS SOFTWARE INC	2531 GREENBRIAR LN	COSTA MESA	CA	92626
LIGHTNING IN A BOTTLE MKTNG	2532 ALDER LN	COSTA MESA	CA	92627
A & M CAR CARE	2532 SANTA CATALINA DR	COSTA MESA	CA	92626

INDEPENDENT OPTIONS	2532 SANTA CATALINA DR # 104	COSTA MESA	CA	92626
MARS HILL STUDIO INC	2533 GREENBRIAR LN	COSTA MESA	CA	92626
SKY MARKETING GROUP	2535 ORANGE AVE	COSTA MESA	CA	92627
A SECOND LOOK	2536 ANACAPA DR # 108	COSTA MESA	CA	92626
CATHY LIEBEL DAYCARE	254 BUCKNELL RD	COSTA MESA	CA	92626
ABC TOWN CAR	2544 ANACAPA DR # 101	COSTA MESA	CA	92626
REGENCY INN	2544 NEWPORT BLVD	COSTA MESA	CA	92627
IT'S PAMDEMONIUM	2545 ELDEN AVE # B	COSTA MESA	CA	92627
SACITY	2549 ANACAPA DR	COSTA MESA	CA	92626
ED'S AUTOMOTIVE	2550 COLUMBIA DR	COSTA MESA	CA	92626
U-HAUL SELF STORAGE	2550 NEWPORT BLVD	COSTA MESA	CA	92627
PAT MOORE FOUNDATION	2568 NEWPORT BLVD	COSTA MESA	CA	92627
ROBERT LOUGHRIDGE INSURANCE	2569 ELDEN AVE # A1	COSTA MESA	CA	92627
NEWPORT SUBACUTE HEALTH CARE	2570 NEWPORT BLVD	COSTA MESA	CA	92627
NEWPORT SUBACUTE HEALTHCARE CN	2570 NEWPORT BLVD	COSTA MESA	CA	92627
BEACH HOMES	2572 COLUMBIA DR	COSTA MESA	CA	92626
SUSHI ISLAND	2574 NEWPORT BLVD	COSTA MESA	CA	92627
ALL CITIES REALTY INC	2576 NEWPORT BLVD # A	COSTA MESA	CA	92627
COSTA MESA SPA & THERAPY	2576 NEWPORT BLVD # B	COSTA MESA	CA	92627
FRESH CLEANERS	2578 NEWPORT BLVD	COSTA MESA	CA	92627
D & T ELECTRONIC SVC	2580 NEWPORT BLVD	COSTA MESA	CA	92627
DELMAR COURT	2582 NEWPORT BLVD	COSTA MESA	CA	92627
COAST COIN & COLLECTABLES	2582 NEWPORT BLVD # A	COSTA MESA	CA	92627
PHOTOGRAPHIC STUDIO & VIDEO	2586 NEWPORT BLVD	COSTA MESA	CA	92627
ATTIC SKATE SHOP	2588 NEWPORT BLVD # B	COSTA MESA	CA	92627
INTERNATIONAL MUSIC SCHOOL	2588 NEWPORT BLVD # H	COSTA MESA	CA	92627
MARK JAMES	2588 NEWPORT BLVD # H	COSTA MESA	CA	92627
LIFELOCK	2590 NEWPORT BLVD	COSTA MESA	CA	92627
STARBUCKS	2590 NEWPORT BLVD # A	COSTA MESA	CA	92627
SUBWAY	2590 NEWPORT BLVD # B	COSTA MESA	CA	92627
CABO GRILL	2590 NEWPORT BLVD # D	COSTA MESA	CA	92627
FRIENDLY YARD SVC	2593 ELDEN AVE # B	COSTA MESA	CA	92627
EMBASSY FLOOR COVERINGS	2597 ORANGE AVE # 5	COSTA MESA	CA	92627
NEWPORT MESA CHURCH	2599 NEWPORT BLVD	COSTA MESA	CA	92627
SOUTH COAST AUTO PLAZA	2600 HARBOR BLVD	COSTA MESA	CA	92626
ARCO	2602 NEWPORT BLVD	COSTA MESA	CA	92627
JACK IN THE BOX	2602 NEWPORT BLVD	COSTA MESA	CA	92627
CHILD PROOF	2614 ELDEN AVE	COSTA MESA	CA	92627
VILLA ROSA	2619 ORANGE AVE	COSTA MESA	CA	92627
GREAT AMERICAN LUNCH BOX	2620 NEWPORT BLVD	COSTA MESA	CA	92627
PRADA POINTE APARTMENTS	2621 HARBOR BLVD # D1	COSTA MESA	CA	92626
ABC RENT A CAR	2624 NEWPORT BLVD	COSTA MESA	CA	92627
ABC CAR GROUP	2624 NEWPORT BLVD	COSTA MESA	CA	92627
CRUISE AMERICA RV RENTALS	2624 NEWPORT BLVD	COSTA MESA	CA	92627
PETRONELLA ROOFING	2626 NEWPORT BLVD	COSTA MESA	CA	92627
BEN'Z POOL BIZ INC	2626 NEWPORT BLVD	COSTA MESA	CA	92627
BRAIN BOOSTERS	2633 ELDEN AVE # F	COSTA MESA	CA	92627
CA PROFESSIONAL CABINET	2633 HARBOR BLVD	COSTA MESA	CA	92626
SOUTHERN CALIFORNIA AUTO HOUSE	2640 HARBOR BLVD	COSTA MESA	CA	92626
BEST WESTERN PLUS	2642 NEWPORT BLVD	COSTA MESA	CA	92627
PATRICK'S PUB	2645 HARBOR BLVD	COSTA MESA	CA	92626
SUPER 8-COSTA MESA/NEWPORT	2645 HARBOR BLVD	COSTA MESA	CA	92626
BEDLINER 4 TRUCKS	2648 NEWPORT BLVD	COSTA MESA	CA	92627

JON CASH FOR CARS & TRUCKS	2648 NEWPORT BLVD	COSTA MESA	CA	92627
ACCENT PIANO SVC	2648 NEWPORT BLVD	COSTA MESA	CA	92627
COURTNEY LANNOM INC	2648 NEWPORT BLVD # B	COSTA MESA	CA	92627
COSTA MESA HIGH SCHOOL	2650 FAIRVIEW RD	COSTA MESA	CA	92626
SWINERTON BUILDERS	2650 FAIRVIEW RD	COSTA MESA	CA	92626
5 STAR LIMO SVC	2650 HARLA AVE # D121	COSTA MESA	CA	92626
SHREDUCATE ACADEMY	2653 ELDEN AVE # C2	COSTA MESA	CA	92627
STAR INN	2656 NEWPORT BLVD	COSTA MESA	CA	92627
LORA M PIAZZA PROBATE REFEREE	2659 ELDEN AVE	COSTA MESA	CA	92627
POLAR CRYOTHERAPY	2664 NEWPORT BLVD	COSTA MESA	CA	92627
BARBARA E SWARTZ MD	2664 NEWPORT BLVD	COSTA MESA	CA	92627
SOUTH WEST HEALTH-FITNESS INC	2664 NEWPORT BLVD # 100	COSTA MESA	CA	92627
SOUTHWEST CENTER FOR MEDICAL	2664 NEWPORT BLVD # 100	COSTA MESA	CA	92627
OC'S BEST FERTILITY CLINIC	2664 NEWPORT BLVD # 150	COSTA MESA	CA	92627
MARC KENYON	2664 NEWPORT BLVD # 200	COSTA MESA	CA	92627
NASH AUTO	2665 HARBOR BLVD	COSTA MESA	CA	92626
CROWN ACE HARDWARE	2666 HARBOR BLVD	COSTA MESA	CA	92626
FRANK C PALMER INC	2672 NEWPORT BLVD	COSTA MESA	CA	92627
STERLING RIDES	2673 HARBOR BLVD	COSTA MESA	CA	92626
U-HAUL MOVING & STORAGE	2680 NEWPORT BLVD	COSTA MESA	CA	92627
DICK CHURCH'S RESTAURANT	2698 NEWPORT BLVD	COSTA MESA	CA	92627
LIN GAAR & ASSOC	270 BRISTOL ST # 101 PMB 196	COSTA MESA	CA	92626
CITIBANK	2700 HARBOR BLVD	COSTA MESA	CA	92626
ONE & ONLY	2700 PETERSON PL # 14D	COSTA MESA	CA	92626
D & J CONSULTING	2700 PETERSON PL # 2B	COSTA MESA	CA	92626
NEWPORT MESA HEATING & AIR	2700 PETERSON PL # 50D	COSTA MESA	CA	92626
SYLVIA A PREMINGER MD	2701 FAIRVIEW RD	COSTA MESA	CA	92626
JILL A KARDOUSLY NP	2701 FAIRVIEW RD	COSTA MESA	CA	92626
AMERICAN FEDERATION-TEACHERS	2701 FAIRVIEW RD	COSTA MESA	CA	92626
OCC CHILDRENS CTR	2701 FAIRVIEW RD	COSTA MESA	CA	92626
STARBUCKS	2701 FAIRVIEW RD	COSTA MESA	CA	92626
CAPTAIN'S TABLE	2701 FAIRVIEW RD	COSTA MESA	CA	92626
ORANGE COAST CLG BOOK STORE	2701 FAIRVIEW RD	COSTA MESA	CA	92626
CLEAR PATH VENTURES	2701 HARBOR BLVD	COSTA MESA	CA	92626
FIREHOUSE SUBS	2701 HARBOR BLVD	COSTA MESA	CA	92626
OCEANVIEW WIRELESS	2701 HARBOR BLVD	COSTA MESA	CA	92626
NU VISION FEDERAL CREDIT UNION	2701 HARBOR BLVD	COSTA MESA	CA	92626
KRUS INSURANCE AGENCY	2701 HARBOR BLVD	COSTA MESA	CA	92626
MESA VERDE CTR	2701 HARBOR BLVD	COSTA MESA	CA	92626
PANDA EXPRESS	2701 HARBOR BLVD # B	COSTA MESA	CA	92626
VONS	2701 HARBOR BLVD # C1	COSTA MESA	CA	92626
COINSTAR EXCHANGE	2701 HARBOR BLVD # C1	COSTA MESA	CA	92626
BANK OF AMERICA	2701 HARBOR BLVD # C2	COSTA MESA	CA	92626
STARBUCKS	2701 HARBOR BLVD # D1	COSTA MESA	CA	92626
ROBEKS	2701 HARBOR BLVD # D2	COSTA MESA	CA	92626
GINA'S PIZZA & PASTARIA	2701 HARBOR BLVD # D3	COSTA MESA	CA	92626
PALM BEACH TAN	2701 HARBOR BLVD # D6	COSTA MESA	CA	92626
PICK UP STIX	2701 HARBOR BLVD # D7	COSTA MESA	CA	92626
SPECTRA YOGA	2701 HARBOR BLVD # E1	COSTA MESA	CA	92626
TUESDAY MORNING	2701 HARBOR BLVD # E1	COSTA MESA	CA	92626
HERBAL ALTERNATIVES USA	2701 HARBOR BLVD # E2	COSTA MESA	CA	92626
FRANK'S GARAGE DOORS & GATES	2701 HARBOR BLVD # E2	COSTA MESA	CA	92626
KELLY WINN & ASSOC	2701 HARBOR BLVD # E2 PMB 19	COSTA MESA	CA	92626

VIDA MANAGEMENT INC	2701 HARBOR BLVD # E2 PMB 21	COSTA MESA	CA	92626
BOB'S SPRINKLER REPAIR	2701 HARBOR BLVD # E2 PMB 7	COSTA MESA	CA	92626
HEALTHY LIVING SPACES	2701 HARBOR BLVD # E2 PMB 79	COSTA MESA	CA	92626
ELEMENTS THERAPEUTIC MASSAGE	2701 HARBOR BLVD # E3	COSTA MESA	CA	92626
HAPPINESS NAILS & SPA	2701 HARBOR BLVD # E4	COSTA MESA	CA	92626
FASTFRAME	2701 HARBOR BLVD # E5	COSTA MESA	CA	92626
NUVISON FEDERAL CREDIT UNION	2701 HARBOR BLVD # E6	COSTA MESA	CA	92626
LAW OFFICES	2706 HARBOR BLVD # 200	COSTA MESA	CA	92626
HOME LOANS INC	2706 HARBOR BLVD # 200	COSTA MESA	CA	92626
GABRIEL DIAZ	2706 HARBOR BLVD # 201	COSTA MESA	CA	92626
COSTA MESA LIVE SCAN	2706 HARBOR BLVD # 206	COSTA MESA	CA	92626
RAYNEL CO INC	2706 HARBOR BLVD # 206	COSTA MESA	CA	92626
MED PROVIDER SYSTEMS INC	2706 HARBOR BLVD # 215	COSTA MESA	CA	92626
THRIFTY CAR RENTAL	2706 HARBOR BLVD # A	COSTA MESA	CA	92626
NUTRITION ZONE	2706 HARBOR BLVD # D	COSTA MESA	CA	92626
LINDORA CLINIC	2706 HARBOR BLVD # E	COSTA MESA	CA	92626
IONS FOR LIFE	2709 ASHWOOD	COSTA MESA	CA	92626
PIER 1 IMPORTS	2710 HARBOR BLVD	COSTA MESA	CA	92626
ALL AROUND LANDSCAPE	2720 SAN JUAN LN	COSTA MESA	CA	92626
G M P CONSULTANTS	2737 SAN CARLOS LN	COSTA MESA	CA	92626
LEGENDS BOARDSHOP	2750 HARBOR BLVD	COSTA MESA	CA	92626
ORANGE COUNTY DEPT EDUCATN	2750 HARBOR BLVD	COSTA MESA	CA	92626
WHAT GOES AROUND CLOTHING	2750 HARBOR BLVD	COSTA MESA	CA	92626
COCO'S BAKERY RESTAURANT	2750 HARBOR BLVD # 1148	COSTA MESA	CA	92626
ADAMS BARBER SHOP	2750 HARBOR BLVD # A1	COSTA MESA	CA	92626
UP IN SMOKE	2750 HARBOR BLVD # A10	COSTA MESA	CA	92626
LA BELLE NAIL SPA	2750 HARBOR BLVD # A12	COSTA MESA	CA	92626
PIZZA HUT	2750 HARBOR BLVD # A14	COSTA MESA	CA	92626
CROWN CLEANERS	2750 HARBOR BLVD # A2	COSTA MESA	CA	92626
RADIOSHACK	2750 HARBOR BLVD # A78	COSTA MESA	CA	92626
MOOD ESCAPE	2750 HARBOR BLVD # A9	COSTA MESA	CA	92626
SHEAR METRO	2750 HARBOR BLVD # B05	COSTA MESA	CA	92626
BOUNCE 2 HEALTH INC	2750 HARBOR BLVD # B1	COSTA MESA	CA	92626
HAIRSCULPTOR.COM	2750 HARBOR BLVD # B5	COSTA MESA	CA	92626
ALBERT NAITO CO	2776 CIBOLA AVE	COSTA MESA	CA	92626
SOCAL NETWERX	2782 MENDOZA DR	COSTA MESA	CA	92626
HAPPY FEET	2790 HARBOR BLVD # 103	COSTA MESA	CA	92626
U-HAUL NEIGHBORHOOD DEALER	2790 HARBOR BLVD # 104B	COSTA MESA	CA	92626
METRO PCS	2790 HARBOR BLVD # 105	COSTA MESA	CA	92626
K D NAILS	2790 HARBOR BLVD # 106	COSTA MESA	CA	92626
INTERNATIONAL SUIT	2790 HARBOR BLVD # 109	COSTA MESA	CA	92626
ANGEL BEAUTY SALON	2790 HARBOR BLVD # 115	COSTA MESA	CA	92626
BAGLEMANIA COFFEEHOUSE	2790 HARBOR BLVD # 118	COSTA MESA	CA	92626
SHEILA KELLEY S FACTOR	2790 HARBOR BLVD # 210	COSTA MESA	CA	92626
MS HEALING TOUCH	2790 HARBOR BLVD # 307	COSTA MESA	CA	92626
FRESH START RECOVERY SVC	2790 HARBOR BLVD # 307	COSTA MESA	CA	92626
BLONDEEZ FASHION BOUTIQUE	2799 FRANCIS LN	COSTA MESA	CA	92626
BOSTON MARKET	2799 HARBOR BLVD	COSTA MESA	CA	92626
D R PHYSICAL THERAPY	280 BOWLING GREEN DR	COSTA MESA	CA	92626
YOSHINOYA BEEF BOWL RESTAURANT	2800 HARBOR BLVD # A	COSTA MESA	CA	92626
OCEANVIEW WIRELESS LLC	2800 HARBOR BLVD # C	COSTA MESA	CA	92626
TIME ZONE	2801 HARBOR BLVD # B	COSTA MESA	CA	92626
SUBWAY	2801 HARBOR BLVD # C	COSTA MESA	CA	92626

ACE DENTAL	2801 HARBOR BLVD # D	COSTA MESA	CA	92626
RICH MAR SALES	281 PRINCETON DR	COSTA MESA	CA	92626
JASMIN'S CARE HOME	2817 SAN JUAN LN	COSTA MESA	CA	92626
ARTHUR LA BARA CONSTRUCTION	2819 FRANCIS LN	COSTA MESA	CA	92626
BMAC AUTO SALES	2833 HARBOR BLVD	COSTA MESA	CA	92626
SOUTH COAST MITSUBISHI	2833 HARBOR BLVD	COSTA MESA	CA	92626
CAR AGENT	2833 HARBOR BLVD	COSTA MESA	CA	92626
AVIS RENT A CAR	2833 HARBOR BLVD	COSTA MESA	CA	92626
SOUTH COAST CAR ZONE	2837 HARBOR BLVD	COSTA MESA	CA	92626
NISSAN COSTA MESA	2845 HARBOR BLVD	COSTA MESA	CA	92626
BENZ WERKS	2845 HARBOR BLVD # B	COSTA MESA	CA	92626
AMERICAN CAR CARE CTR	2855 HARBOR BLVD	COSTA MESA	CA	92626
ENTERPRISE RENT-A-CAR	2855 HARBOR BLVD # B	COSTA MESA	CA	92626
MODERN TECHNO	2855 PINECREEK DR # F301	COSTA MESA	CA	92626
JENNIFER DEL TORO LAW OFFICES	2855 PINECREEK DR # F331	COSTA MESA	CA	92626
SOUTH COAST MITSUBISHI	2860 HARBOR BLVD	COSTA MESA	CA	92626
CARSMETICS INC	2861 HARBOR BLVD	COSTA MESA	CA	92626
DE BUENAVISTA MERCHANTS LLC	2865 MENDOZA DR	COSTA MESA	CA	92626
ACE MANAGEMENT CO	2868 EL RIO CIR	COSTA MESA	CA	92626
CHURCH OF CHRIST	287 W WILSON ST	COSTA MESA	CA	92627
BRANCA DRYWALL	2878 ALANZO LN	COSTA MESA	CA	92626
ARMSTRONG HARDWOOD FLOORS	2885 ALANZO LN	COSTA MESA	CA	92626
AUTO NATION HONDA COSTA MESA	2888 HARBOR BLVD	COSTA MESA	CA	92626
AUTONATION COLLISION CTR	2888 HARBOR BLVD	COSTA MESA	CA	92626
TRI-DIMENSIONAL	2897 VELASCO LN	COSTA MESA	CA	92626
ARTEMIO'S MEXICAN FOOD	2900 FAIRVIEW RD	COSTA MESA	CA	92626
SC CAR ZONE	2901 HARBOR BLVD	COSTA MESA	CA	92626
CALIFORNIA BEEMERS	2901 HARBOR BLVD	COSTA MESA	CA	92626
SESSIONS SALON	2905 RED HILL AVE # B	COSTA MESA	CA	92626
MASSAGE ESSENCE	2905 RED HILL AVE # D	COSTA MESA	CA	92626
SUMO MANIA	2908 PEPPERTREE LN	COSTA MESA	CA	92626
COMMUNITY HOME EDUCATION PRGM	2910 RED HILL AVE # 100	COSTA MESA	CA	92626
ULTIMATE KITCHENS & BATHS	2915 RED HILL AVE # A103	COSTA MESA	CA	92626
ALCOVE LIGHTING	2915 RED HILL AVE # A103	COSTA MESA	CA	92626
VER DESIGNS	2915 RED HILL AVE # A104	COSTA MESA	CA	92626
STUDIO DU CORPS PILATES CTR	2915 RED HILL AVE # A107	COSTA MESA	CA	92626
ASSAYAG & MAUSS LAW OFFICE	2915 RED HILL AVE # A200	COSTA MESA	CA	92626
SUNS OUT INC	2915 RED HILL AVE # A210C	COSTA MESA	CA	92626
BAY DESIGN GROUP	2915 RED HILL AVE # A210D	COSTA MESA	CA	92626
ANDREW'S PHOTOGRAPHY	2915 RED HILL AVE # A210F	COSTA MESA	CA	92626
DORA BRIGHAM INTERIORS	2915 RED HILL AVE # A210F	COSTA MESA	CA	92626
TRENY SURFACES	2915 RED HILL AVE # B101	COSTA MESA	CA	92626
AMIR RUG GALLERY	2915 RED HILL AVE # B102	COSTA MESA	CA	92626
ARIA IMPORT & EXPORT	2915 RED HILL AVE # B102	COSTA MESA	CA	92626
DYNASTY RUG INC	2915 RED HILL AVE # B102	COSTA MESA	CA	92626
CARPET SHOWROOM	2915 RED HILL AVE # B103	COSTA MESA	CA	92626
KITCHEN SPACES	2915 RED HILL AVE # B105	COSTA MESA	CA	92626
ANN DENNIS DESIGNS INC	2915 RED HILL AVE # B106	COSTA MESA	CA	92626
FRITZLER DESIGN	2915 RED HILL AVE # B201B	COSTA MESA	CA	92626
CHANEY-HORTON DESIGN	2915 RED HILL AVE # B201D	COSTA MESA	CA	92626
LOCAL FOCAL	2915 RED HILL AVE # B201G	COSTA MESA	CA	92626
POLLOCK & ASSOC	2915 RED HILL AVE # B201J	COSTA MESA	CA	92626
L A DEVELOPMENT	2915 RED HILL AVE # C101	COSTA MESA	CA	92626

LUTZKY ASSOCIATES DEVELOPMENT	2915 RED HILL AVE # C101	COSTA MESA	CA	92626
MJH CO	2915 RED HILL AVE # C102	COSTA MESA	CA	92626
CAPTIVE AIR	2915 RED HILL AVE # C106	COSTA MESA	CA	92626
MANSER'S OFFICE INTERIORS	2915 RED HILL AVE # C106	COSTA MESA	CA	92626
ARTIFACE	2915 RED HILL AVE # C107	COSTA MESA	CA	92626
LANDRY & ASSOC	2915 RED HILL AVE # C108	COSTA MESA	CA	92626
CALIFORNIA GLASS & WINRDOW CRP	2915 RED HILL AVE # D100	COSTA MESA	CA	92626
CALIFORNIA GLASS & WINDOW	2915 RED HILL AVE # D100	COSTA MESA	CA	92626
MAXON FURNITURE	2915 RED HILL AVE # D101	COSTA MESA	CA	92626
ERIN COLE DESIGN INC	2915 RED HILL AVE # D103	COSTA MESA	CA	92626
KENNETH MC DONALD DESIGNS	2915 RED HILL AVE # E103	COSTA MESA	CA	92626
VALLEY DRAPERIES INC	2915 RED HILL AVE # F100	COSTA MESA	CA	92626
PINDLER & PINDLER INC	2915 RED HILL AVE # F103	COSTA MESA	CA	92626
ASSOCIATED BUILDING SUPPLY	2915 RED HILL AVE # F104	COSTA MESA	CA	92626
ESTATE OF DESIGN	2915 RED HILL AVE # F106	COSTA MESA	CA	92626
S HARRIS	2915 RED HILL AVE # F107	COSTA MESA	CA	92626
STEVE FRANCIS & ASSOC	2915 RED HILL AVE # F108	COSTA MESA	CA	92626
CREATIVE WINDOW DESIGNS	2915 RED HILL AVE # F108	COSTA MESA	CA	92626
IDS REAL ESTATE GROUP	2915 RED HILL AVE # F200	COSTA MESA	CA	92626
DURTY NELLY'S	2915 RED HILL AVE # G101	COSTA MESA	CA	92626
GB ARCHITECTURE	2915 RED HILL AVE # G102	COSTA MESA	CA	92626
BODY SCOPE	2915 RED HILL AVE # G104	COSTA MESA	CA	92626
CREATIVE DESIGN CONSULTANTS	2915 RED HILL AVE # G201	COSTA MESA	CA	92626
SONIA'S CARE HOME	292 HANOVER DR	COSTA MESA	CA	92626
HATHAWAY ENTERPRISES	292 VILLANOVA RD	COSTA MESA	CA	92626
EUROCAR INC	2920 RED HILL AVE	COSTA MESA	CA	92626
BRABUS AUTO DETAILING	2920 RED HILL AVE	COSTA MESA	CA	92626
WENEEDA PLUMBER	2925 COLLEGE AVE	COSTA MESA	CA	92626
SC CUTTING SEWING	2925 COLLEGE AVE	COSTA MESA	CA	92626
4 SOCCER	2925 COLLEGE AVE	COSTA MESA	CA	92626
SOUTHERN CALIFORNIA REALTY	2925 COLLEGE AVE	COSTA MESA	CA	92626
WARREN BROTHERS RACING	2925 COLLEGE AVE	COSTA MESA	CA	92626
COURSEN COATING LABS INC	2925 COLLEGE AVE # A1	COSTA MESA	CA	92626
A R C GROUP LLC	2925 COLLEGE AVE # A10	COSTA MESA	CA	92626
RELIABLE ROOTER & PLUMBING	2925 COLLEGE AVE # A12	COSTA MESA	CA	92626
CLAYTON CONTROLS CO	2925 COLLEGE AVE # A12	COSTA MESA	CA	92626
CREATIVE FORMS DESIGNS INC	2925 COLLEGE AVE # A14	COSTA MESA	CA	92626
DML COMPUTERS	2925 COLLEGE AVE # A3	COSTA MESA	CA	92626
FLOWERS WHOLESALE	2925 COLLEGE AVE # B1	COSTA MESA	CA	92626
ARTISTIC FLORISTS	2925 COLLEGE AVE # B1	COSTA MESA	CA	92626
NEWPORT BEACH WOMEN'S SOCCER	2925 COLLEGE AVE # B3	COSTA MESA	CA	92626
MC CRAY PROPERTIES LLC	2925 COLLEGE AVE # B6	COSTA MESA	CA	92626
SOUTH COAST SUBARU & ACURA	2925 HARBOR BLVD	COSTA MESA	CA	92626
24 HR SEMI TRUCK & TRAILER	2930 COLLEGE AVE	COSTA MESA	CA	92626
MINUTEMAN PRESS PRINTING	2930 COLLEGE AVE # C	COSTA MESA	CA	92626
KAREN HIGHBERGER INTERIOR DSGN	2930 COLLEGE AVE # D	COSTA MESA	CA	92626
SIMPLY SWEET CAKERY	2930 GRACE LN	COSTA MESA	CA	92626
TREND WEST RESORT	2930 GRACE LN	COSTA MESA	CA	92626
HOPPY PAWS	2930 GRACE LN	COSTA MESA	CA	92626
CALIFORNIA AUTOS GROUP	2930 GRACE LN # A	COSTA MESA	CA	92626
JACK IN THE BOX	2930 HARBOR BLVD	COSTA MESA	CA	92626
THOMAS PRICE GENERAL CONTR	2931 GRACE LN	COSTA MESA	CA	92626
FLOOR GUYS	2931 GRACE LN	COSTA MESA	CA	92626

VIRTUAL E CORP	2931 GRACE LN # A	COSTA MESA	CA	92626
BAKER CABINET CO	2931 GRACE LN # C	COSTA MESA	CA	92626
GIOVANI METAL ART DESIGN	2940 COLLEGE AVE	COSTA MESA	CA	92626
NEON USA	2940 COLLEGE AVE # B	COSTA MESA	CA	92626
I D ELECTRONICS CORP	2940 GRACE LN # A	COSTA MESA	CA	92626
C A PICARD INC	2940 GRACE LN # C	COSTA MESA	CA	92626
JUICY FASHION INC	2940 GRACE LN # H	COSTA MESA	CA	92626
MARCE PAINTING	2940 GRACE LN # H	COSTA MESA	CA	92626
J & T CUSTOM WORK	2941 GRACE LN	COSTA MESA	CA	92626
SAGE & ASSOC	2941 GRACE LN # D	COSTA MESA	CA	92626
MARLOY	2941 GRACE LN # F	COSTA MESA	CA	92626
ORANGE COAST PRINTER	2941 GRACE LN # G	COSTA MESA	CA	92626
D H POOL & SPA SVC	2944 PEPPERTREE LN # B	COSTA MESA	CA	92626
MAGS DONUTS & BAKERY	2947 HARBOR BLVD	COSTA MESA	CA	92626
SUPER ANTOJITOS	2949 FAIRVIEW RD	COSTA MESA	CA	92626
EXECUTIVE STYLE CLEANERS	2949 HARBOR BLVD	COSTA MESA	CA	92626
SUNFLOUR NATURAL BAKERY	2950 GRACE LN	COSTA MESA	CA	92626
QUEEN'S BAKERY	2950 GRACE LN	COSTA MESA	CA	92626
BITE MARKET	2950 GRACE LN # A	COSTA MESA	CA	92626
WOODY'Z	2950 GRACE LN # B	COSTA MESA	CA	92626
AUTOCARE CALIF ASSOC	2950 HARBOR BLVD	COSTA MESA	CA	92626
METRO CAR WASH	2950 HARBOR BLVD	COSTA MESA	CA	92626
CHRISTIAN MONTESSORI SCHOOLS	2950 MCCLINTOCK WAY	COSTA MESA	CA	92626
COAST AUTOMOTIVE	2951 GRACE LN # A	COSTA MESA	CA	92626
YOUR NEIGHBORHOOD SVC STN	2951 GRACE LN # B	COSTA MESA	CA	92626
GROUT & STONE RESTORATION	2951 GRACE LN # D	COSTA MESA	CA	92626
MEREDITH MORISOLI	2951 HARBOR BLVD	COSTA MESA	CA	92626
COSTA MESA PHYSICAL THERAPY	2951 HARBOR BLVD	COSTA MESA	CA	92626
BAKER FAIRVIEW SELF STORAGE	2955 FAIRVIEW RD	COSTA MESA	CA	92626
BOOKOFF USA	2955 HARBOR BLVD	COSTA MESA	CA	92626
POINT BREAK ESCROW INC	2955 RED HILL AVE	COSTA MESA	CA	92626
UTC FIRE & SECURITY	2955 RED HILL AVE	COSTA MESA	CA	92626
AMERICASH MORTGAGE LOANS	2955 RED HILL AVE # 200	COSTA MESA	CA	92626
SHAMROCK SMOKE SHOP	2957 HARBOR BLVD # A	COSTA MESA	CA	92626
IACE TRAVEL	2957 HARBOR BLVD # B	COSTA MESA	CA	92626
WATTERLOO MUSIC	2960 BIMINI PL	COSTA MESA	CA	92626
NATIONWIDE INSURANCE	2960 HARBOR BLVD # 4	COSTA MESA	CA	92626
EZ INSURANCE	2960 HARBOR BLVD # 4	COSTA MESA	CA	92626
ORANGE COUNTY MEDICAL & DISC	2960 HARBOR BLVD # A-B	COSTA MESA	CA	92626
KIM DONG BEAUTY	2960 HARBOR BLVD # C	COSTA MESA	CA	92626
SISTER SUPERIOR	2960 MENDOZA DR	COSTA MESA	CA	92626
SUPERCUTS	2961 HARBOR BLVD	COSTA MESA	CA	92626
D K'S DONUTS	2963 FAIRVIEW RD	COSTA MESA	CA	92626
LITTLE CAESARS PIZZA	2967 HARBOR BLVD	COSTA MESA	CA	92626
HONDA-YA INC	2969 FAIRVIEW RD	COSTA MESA	CA	92626
TAKA SUSHI	2969 FAIRVIEW RD	COSTA MESA	CA	92626
SMILEMAX	2969 HARBOR BLVD	COSTA MESA	CA	92626
JASPER CO	2970 GRACE LN	COSTA MESA	CA	92626
WELLS FARGO HOME MORTGAGE	2970 HARBOR BLVD	COSTA MESA	CA	92626
ERICHSON CONSTRUCTION	2970 HARBOR BLVD # 203	COSTA MESA	CA	92626
NORMAN C MANZ	2970 HARBOR BLVD # 210	COSTA MESA	CA	92626
WIGMORE INSURANCE INC	2970 HARBOR BLVD # 215	COSTA MESA	CA	92626
WELLS FARGO BANK	2970 HARBOR BLVD FRNT	COSTA MESA	CA	92626

ST AMOUR COOKIES FRENCHCOOKIES	2971 GRACE LN # B	COSTA MESA	CA	92626
3 DAY BLINDS	2971 HARBOR BLVD	COSTA MESA	CA	92626
ATLAS STUDIO	2971 HARBOR BLVD	COSTA MESA	CA	92626
FAIRVIEW TEXTBOOKS	2973 FAIRVIEW RD	COSTA MESA	CA	92626
COOL SOLUTION INC	2973 HARBOR BLVD	COSTA MESA	CA	92626
FACKLER GROUP INC	2973 HARBOR BLVD	COSTA MESA	CA	92626
FOSTER & ASSOC	2973 HARBOR BLVD	COSTA MESA	CA	92626
KABO EQUIPMENT INC	2973 HARBOR BLVD	COSTA MESA	CA	92626
KIRK GARAGE DOORS & GATES	2973 HARBOR BLVD	COSTA MESA	CA	92626
ANODYNE COMPONENTS INC	2973 HARBOR BLVD	COSTA MESA	CA	92626
LIVING ART INTL	2973 HARBOR BLVD	COSTA MESA	CA	92626
TOM'S LOCKSMITH COSTA MESA	2973 HARBOR BLVD	COSTA MESA	CA	92626
UPS STORE	2973 HARBOR BLVD	COSTA MESA	CA	92626
PRIORITY LASER PRODUCTS	2973 HARBOR BLVD	COSTA MESA	CA	92626
CALIFORNIA PAYDAY LOANS	2973 HARBOR BLVD # 106	COSTA MESA	CA	92626
A OK APPLIANCE RENTALS	2973 HARBOR BLVD # 107	COSTA MESA	CA	92626
BEE DETECTIVES INC	2973 HARBOR BLVD # 132	COSTA MESA	CA	92626
BOXER TIME LLC	2973 HARBOR BLVD # 141	COSTA MESA	CA	92626
ASAP APPLIANCE REPAIR-COSTA MS	2973 HARBOR BLVD # 178	COSTA MESA	CA	92626
PRO PACIFIC BEE REMOVAL	2973 HARBOR BLVD # 186	COSTA MESA	CA	92626
PEARSON FINANCIAL	2973 HARBOR BLVD # 190	COSTA MESA	CA	92626
ALL SEASONS SPRINKLER SVC	2973 HARBOR BLVD # 215	COSTA MESA	CA	92626
ULTRASERV VENDING LLC	2973 HARBOR BLVD # 302	COSTA MESA	CA	92626
888VIRALVIDEO.COM	2973 HARBOR BLVD # 314	COSTA MESA	CA	92626
PROJECT CUDDLE INC	2973 HARBOR BLVD # 326	COSTA MESA	CA	92626
SCOTT'S ATTORNEY SVC	2973 HARBOR BLVD # 338	COSTA MESA	CA	92626
URBANTAC	2973 HARBOR BLVD # 431	COSTA MESA	CA	92626
CONSTRUCTION SAFETY INSTITUTE	2973 HARBOR BLVD # 485	COSTA MESA	CA	92626
ARMS OF LOVE INTL INC	2973 HARBOR BLVD # 535	COSTA MESA	CA	92626
KIRSHNER FINANCIAL & INS SVC	2973 HARBOR BLVD # 611	COSTA MESA	CA	92626
SMARTCLOUD TECHNOLOGIES	2973 HARBOR BLVD # 670	COSTA MESA	CA	92626
AVAUNT GARAGE DOORS INC	2973 HARBOR BLVD # 672	COSTA MESA	CA	92626
AAAA BROTHERS CARPET SVC	2973 HARBOR BLVD # 675	COSTA MESA	CA	92626
EYE SPY PRO	2973 HARBOR BLVD # 691	COSTA MESA	CA	92626
HARBOR AREA APPLIANCE SVC	2973 HARBOR BLVD # 750	COSTA MESA	CA	92626
BUILDMYCOMPUTER COM	2973 HARBOR BLVD # 803	COSTA MESA	CA	92626
GLOBAL BUSINESS GROUP	2973 HARBOR BLVD # 900	COSTA MESA	CA	92626
DAVID N BOURKE	2973 HARBOR BLVD PMB 613	COSTA MESA	CA	92626
LIFELINE CHIROPRACTIC	2975 FAIRVIEW RD	COSTA MESA	CA	92626
BRIGIDE L DAILY DC	2975 FAIRVIEW RD	COSTA MESA	CA	92626
TOKYO CENTRAL MARKET	2975 HARBOR BLVD	COSTA MESA	CA	92626
SUSHI BOY	2975 HARBOR BLVD	COSTA MESA	CA	92626
SHOPPERS HARBOR	2975 HARBOR BLVD	COSTA MESA	CA	92626
MESA LAW GROUP	2975 RED HILL AVE	COSTA MESA	CA	92626
DATA WORLD	2975 RED HILL AVE	COSTA MESA	CA	92626
NHA GROUP	2975 RED HILL AVE	COSTA MESA	CA	92626
LOCAL LIGHTHOUSE	2975 RED HILL AVE # 100	COSTA MESA	CA	92626
WHITE CAP INDUSTRIES INC	2975 RED HILL AVE # 100	COSTA MESA	CA	92626
O C WEEKLY	2975 RED HILL AVE # 150	COSTA MESA	CA	92626
ROGER HO DDS	2979 FAIRVIEW RD	COSTA MESA	CA	92626
ALAN H MILLER DDS	2979 FAIRVIEW RD	COSTA MESA	CA	92626
GALLOWAY P	2980 MCCLINTOCK WAY	COSTA MESA	CA	92626
DANSCENE DANCE STUDIO	2980 MCCLINTOCK WAY # A	COSTA MESA	CA	92626

CRHIS CENTURY BARBER SALON	2980 MCCLINTOCK WAY # E	COSTA MESA	CA	92626
PHIL'S SKI & SNOWBOARD	2980 MCCLINTOCK WAY # G	COSTA MESA	CA	92626
MONTESSORI CHRISTIAN SCHOOL	2980 MCCLINTOCK WAY # H	COSTA MESA	CA	92626
BARTON INDUSTRIAL	2980 MCCLINTOCK WAY # J	COSTA MESA	CA	92626
FERRARI & MASERATI ORANGE	2980 RED HILL AVE	COSTA MESA	CA	92626
LE CREATIF CREATION	2981 FAIRVIEW RD	COSTA MESA	CA	92626
CONROY'S FLOWERS	2983 HARBOR BLVD	COSTA MESA	CA	92626
LIL PICKLE	2985 FAIRVIEW RD	COSTA MESA	CA	92626
MR BUCK'S LIQUORS	2989 FAIRVIEW RD	COSTA MESA	CA	92626
ACTION FIGURES INTL	2990 GRACE LN	COSTA MESA	CA	92626
SOUTH COAST KICK BOXING	2990 GRACE LN	COSTA MESA	CA	92626
PRO CRETE RESOURCES INC	2990 RED HILL AVE	COSTA MESA	CA	92626
GIFT BASKET HEADQUARTERS	2990 RED HILL AVE	COSTA MESA	CA	92626
GOURMET GALLERIES	2990 RED HILL AVE	COSTA MESA	CA	92626
BELLISSMA ART & FRAMING	2990 RED HILL AVE # A	COSTA MESA	CA	92626
STEFFANINO'S	2990 RED HILL AVE # A	COSTA MESA	CA	92626
OC BENZ LLC	2990 RED HILL AVE # B	COSTA MESA	CA	92626
MITER CRAFT SUPPLY	2990 RED HILL AVE # C	COSTA MESA	CA	92626
GOOD LIFE MEDICAL SYSTEMS INC	2991 GRACE LN # 1E	COSTA MESA	CA	92626
A PLUS BKPG ACCTG & TAX SVC	2991 GRACE LN # 1F	COSTA MESA	CA	92626
NATURAL HEALING CTR-ORANGE	2991 GRACE LN # 2G	COSTA MESA	CA	92626
ECONO MOTORS	2991 GRACE LN # 3	COSTA MESA	CA	92626
EXPERT AUTO CARE	2991 GRACE LN # 4	COSTA MESA	CA	92626
UTC FIRE & SECURITY	2995 RED HILL AVE	COSTA MESA	CA	92626
GE CAPITAL CORP	2995 RED HILL AVE	COSTA MESA	CA	92626
CARE CREDIT	2995 RED HILL AVE # 100	COSTA MESA	CA	92626
PROFIT RECOVERY PARTNERS LLC	2995 RED HILL AVE # 200	COSTA MESA	CA	92626
WAGENER'S LAMINATED TOPS	2998 BABB ST	COSTA MESA	CA	92626
CHEVRON	3000 FAIRVIEW RD	COSTA MESA	CA	92626
MILLENNIUM MEMORY	3000 RED HILL AVE	COSTA MESA	CA	92626
MAMI CHILD CARE	3001 COOLIDGE AVE # 4	COSTA MESA	CA	92626
CHRIS BRANDON ARCHITECTS	3001 RED HILL AVE # 1-102	COSTA MESA	CA	92626
CORPORATE COLOR PRINTING	3001 RED HILL AVE # 1-107	COSTA MESA	CA	92626
RE CATERING & DELI	3001 RED HILL AVE # 1-108	COSTA MESA	CA	92626
FARMERS INSURANCE-CHERYL FYLP	3001 RED HILL AVE # 1-201	COSTA MESA	CA	92626
SICUNET INC	3001 RED HILL AVE # 1-203	COSTA MESA	CA	92626
TECELLA	3001 RED HILL AVE # 1-204	COSTA MESA	CA	92626
ROY A EKSTRAND	3001 RED HILL AVE # 1-207	COSTA MESA	CA	92626
J & S ASSOC INC	3001 RED HILL AVE # 1-208	COSTA MESA	CA	92626
SOUTHERN PAINTING INC	3001 RED HILL AVE # 1-210	COSTA MESA	CA	92626
HOPE PASTORAL CARE-COUNSELING	3001 RED HILL AVE # 1-216	COSTA MESA	CA	92626
BRITALIA MOTORSPORT	3001 RED HILL AVE # 1-217	COSTA MESA	CA	92626
JAMES LOY PHOTOGRAPHY	3001 RED HILL AVE # 1-220	COSTA MESA	CA	92626
OLYMPIC WIRE & EQUIPMENT INC	3001 RED HILL AVE # 2-102	COSTA MESA	CA	92626
JDC FINANCIAL	3001 RED HILL AVE # 2-103	COSTA MESA	CA	92626
FLOORWORKS	3001 RED HILL AVE # 2-104	COSTA MESA	CA	92626
TECHNOWOOD	3001 RED HILL AVE # 2-201	COSTA MESA	CA	92626
WEEKS INSURANCE SVC	3001 RED HILL AVE # 2-204	COSTA MESA	CA	92626
J A BLAKE INSURANCE SVC	3001 RED HILL AVE # 2-204	COSTA MESA	CA	92626
INDUSTRIAL PROPERTIES	3001 RED HILL AVE # 2-205	COSTA MESA	CA	92626
SECOND LEVEL INC	3001 RED HILL AVE # 2-217	COSTA MESA	CA	92626
UNION CHEMICAR AMERICA INC	3001 RED HILL AVE # 2-221	COSTA MESA	CA	92626
GENERAL DATA CO	3001 RED HILL AVE # 5-102	COSTA MESA	CA	92626

STRACK CHAUFFEURED TRNSPRTN	3001 RED HILL AVE # 5-104	COSTA MESA	CA	92626
HANLON ENGINEERING INC	3001 RED HILL AVE # 5-105	COSTA MESA	CA	92626
RED HELIX INC	3001 RED HILL AVE # 5-201	COSTA MESA	CA	92626
SANKEI TRAVEL OF AMERICAS	3001 RED HILL AVE # 5-204	COSTA MESA	CA	92626
CORAXIS CORP	3001 RED HILL AVE # 5-217	COSTA MESA	CA	92626
CREME DE LA CREME	3001 RED HILL AVE # 6-102	COSTA MESA	CA	92626
A & S PRINTING & COPY	3001 RED HILL AVE # 6-103	COSTA MESA	CA	92626
NORDIC SECURITY SVC	3001 RED HILL AVE # 6-105	COSTA MESA	CA	92626
CHO DESIGN ASSOC	3001 RED HILL AVE # 6-206	COSTA MESA	CA	92626
CONTINUOUS IMPROVEMENT ASSOC	3001 RED HILL AVE # 6-207	COSTA MESA	CA	92626
BIGESTOCK.COM	3001 RED HILL AVE # 6-210	COSTA MESA	CA	92626
COMMERCIAL CLEANING	3001 RED HILL AVE # 6-220	COSTA MESA	CA	92626
AMPM	3003 NEWPORT BLVD	COSTA MESA	CA	92626
DON HUTCHESON'S TV SVC CTR	3004 GRANT AVE	COSTA MESA	CA	92626
IN VINO VERITAS CONSULTING	3007 LOREN LN	COSTA MESA	CA	92626
PARADIGM IMAGING GROUP	3010 RED HILL AVE	COSTA MESA	CA	92626
WINDOWMAN	3019 DONNYBROOK LN	COSTA MESA	CA	92626
WAGON PEDDLER SUPPLIES	3019 FERNHEATH LN	COSTA MESA	CA	92626
HOBAS PIPE	3020 RED HILL AVE	COSTA MESA	CA	92626
DINSMORE & ASSOC INC	3020 RED HILL AVE	COSTA MESA	CA	92626
MINA PRODUCT DEVELOPMENT CO	3020 RED HILL AVE	COSTA MESA	CA	92626
TALON TECH INC	3020 RED HILL AVE	COSTA MESA	CA	92626
TUPUA	3021 BUCHANAN WAY	COSTA MESA	CA	92626
NORTHCUTT LEARNING CTR	3022 COLLEGE AVE	COSTA MESA	CA	92626
WALL PROS	3023 WARREN LN	COSTA MESA	CA	92626
EUROCARE APPLIANCES	3025 GARFIELD AVE	COSTA MESA	CA	92626
ABSOLUTE APPLIANCES	3025 GARFIELD AVE	COSTA MESA	CA	92626
ORANGE COAST ROOFING	3027 ROYCE LN	COSTA MESA	CA	92626
DONALD DUMAIN	3028 CLEVELAND AVE	COSTA MESA	CA	92626
SUNSET SKATEBOARD CO	3030 RED HILL AVE	COSTA MESA	CA	92626
PROMARK INC	3030 RED HILL AVE	COSTA MESA	CA	92626
MICHAEL WARD DESIGN	3033 WARREN LN	COSTA MESA	CA	92626
ALPHA & OMEGA COMPUTER REPAIR	3039 COOLIDGE AVE # B	COSTA MESA	CA	92626
REGENCY GENERAL CONTRACTOR INC	3040 RED HILL AVE	COSTA MESA	CA	92626
COASTAL BATH ENCLOSURES	3044 COOLIDGE AVE # 81	COSTA MESA	CA	92626
FIXYOURMORTGAGE.COM	3050 MURRAY LN	COSTA MESA	CA	92626
FIVE DIAMOND FINANCIAL INC	3050 MURRAY LN	COSTA MESA	CA	92626
ANA JET LLC	3050 RED HILL AVE	COSTA MESA	CA	92626
DYMKOWSKI STUDIO	3060 ROYCE LN	COSTA MESA	CA	92626
FIXER	3071 FERNHEATH LN	COSTA MESA	CA	92626
FLOWERS BY SHARI	308 JOANN ST	COSTA MESA	CA	92626
LAKEWOOD CONTRACTING	3080 DONNYBROOK LN	COSTA MESA	CA	92626
ROCK HARBOR CHURCH	3095 RED HILL AVE	COSTA MESA	CA	92626
ADVANCED DOOR	3107 MURRAY LN	COSTA MESA	CA	92626
ANDREW E INGLIS MD	3115 RED HILL AVE	COSTA MESA	CA	92626
ALCOHOL & DRUG ABUSE SVC	3115 RED HILL AVE	COSTA MESA	CA	92626
ORANGE COUNTY CHILDREN & YOUTH	3115 RED HILL AVE	COSTA MESA	CA	92626
SIGNET MARKING DEVICES	3121 RED HILL AVE	COSTA MESA	CA	92626
WAMCO	3128 RED HILL AVE	COSTA MESA	CA	92626
HOUSE AGENCY	3195 RED HILL AVE	COSTA MESA	CA	92626
JUXTAPOSITON STUDIO	3195 RED HILL AVE	COSTA MESA	CA	92626
COMPETITIVE ANALYTICS LLC	3195 RED HILL AVE # C	COSTA MESA	CA	92626
CHOICE ELECTRICAL CONSTRUCTION	3195 RED HILL AVE # D	COSTA MESA	CA	92626

XTOPOLY	3195 RED HILL AVE # F	COSTA MESA	CA	92626
DENT TOOLS DIRECT USA	3195 RED HILL AVE # H	COSTA MESA	CA	92626
CLUB ONE STUDIO	3195 RED HILL AVE # J	COSTA MESA	CA	92626
BEAU BUREAUX INTERIORS	3197 RED HILL AVE # A	COSTA MESA	CA	92626
ULTIMATE IMAGE PRINTING	3197 RED HILL AVE # B	COSTA MESA	CA	92626
PLANET BEAUTY INC	3199 RED HILL AVE # A	COSTA MESA	CA	92626
SURE-SHINE JANITORIAL	3199 RED HILL AVE # B	COSTA MESA	CA	92626
RUBINO'S TOW	327 W WILSON ST # 105	COSTA MESA	CA	92627
COSTA MESA MOBILE ESTATES	327 W WILSON ST # 29	COSTA MESA	CA	92627
FAJARDO IMPORTS	327 W WILSON ST # 52	COSTA MESA	CA	92627
CENTRO DE FE CRISTIANO	3318 MARYLAND CIR	COSTA MESA	CA	92626
CHURCH OF JESUS CHRIST OF LDS	333 MERRIMAC WAY	COSTA MESA	CA	92626
EMULEX CORP	3333 SUSAN ST	COSTA MESA	CA	92626
RANDALL WICK	3333 SUSAN ST	COSTA MESA	CA	92626
RELIABLE GRAPHICS	345 CLINTON ST	COSTA MESA	CA	92626
ARC DOCUMENT SOLUTIONS	345 CLINTON ST	COSTA MESA	CA	92626
OCB REPROGRAPHICS	345 CLINTON ST	COSTA MESA	CA	92626
CONSOLIDATED REPROGRAPHICS	345 CLINTON ST	COSTA MESA	CA	92626
HOOD KITCHEN SPACE	350 CLINTON ST # A	COSTA MESA	CA	92626
MRE INC	350 CLINTON ST # B	COSTA MESA	CA	92626
CARSFORBREASTCANCER CAR DNTN	350 CLINTON ST # B	COSTA MESA	CA	92626
COFFEE NATURE	355 BRISTOL ST	COSTA MESA	CA	92626
COUNTRY SIDE CTR	355 BRISTOL ST # A	COSTA MESA	CA	92626
COUNTRYSIDE INN-CORONA LP	355 BRISTOL ST # A	COSTA MESA	CA	92626
AYRES HOTELS	355 BRISTOL ST # A	COSTA MESA	CA	92626
DAVID SALON	355 BRISTOL ST # D	COSTA MESA	CA	92626
FRIAR TUX SHOP	355 BRISTOL ST # J	COSTA MESA	CA	92626
FLOWER FUSION	355 BRISTOL ST # L	COSTA MESA	CA	92626
ESSENCE ENTERTAINMENT	355 BRISTOL ST # M	COSTA MESA	CA	92626
MON AMIE	355 BRISTOL ST # N	COSTA MESA	CA	92626
BABY BABALOO	355 WESTBROOK PL	COSTA MESA	CA	92626
ENGENIUS TECHNOLOGIES	3554 BUSINESS PARK DR	COSTA MESA	CA	92626
MODULAR RESOURCES INTL CORP	3554 BUSINESS PARK DR # B	COSTA MESA	CA	92626
CARE PLUS SKIN CARE	3554 BUSINESS PARK DR # C	COSTA MESA	CA	92626
BURTON'S ELECTRIC INC	3554 BUSINESS PARK DR # D	COSTA MESA	CA	92626
AMP MECHANICAL	3554 BUSINESS PARK DR # E	COSTA MESA	CA	92626
NPI SERVICE INC	3554 BUSINESS PARK DR # G	COSTA MESA	CA	92626
ORANGE COUNTY COUNCIL BSA	3590 HARBOR GTWY N	COSTA MESA	CA	92626
BENCO DENTAL SUPPLY CO	3590 HARBOR GTWY N	COSTA MESA	CA	92626
ANA MESA SUITES	3597 HARBOR BLVD	COSTA MESA	CA	92626
VALVOLINE INSTANT OIL CHANGE	3599 HARBOR BLVD	COSTA MESA	CA	92626
ADVANCE CONSULTING SOLUTIONS	364 PRINCETON DR	COSTA MESA	CA	92626
G-PHACTORY	365 CLINTON ST	COSTA MESA	CA	92626
HIGH SCHOOL INC	365 CLINTON ST	COSTA MESA	CA	92626
TRUSPEED MOTORCARS	365 CLINTON ST # A	COSTA MESA	CA	92626
CREVIER CLASSIC CARS	365 CLINTON ST # B	COSTA MESA	CA	92626
CASA DE ORO APARTMENTS	365 W WILSON ST # 1	COSTA MESA	CA	92627
SANDWICH WORLD	375 BRISTOL ST # 10	COSTA MESA	CA	92626
CALIFORNIA BRAKE WORKS	375 BRISTOL ST # 100	COSTA MESA	CA	92626
BECKER TIRE	375 BRISTOL ST # 105	COSTA MESA	CA	92626
SUSHI IMARI	375 BRISTOL ST # 40	COSTA MESA	CA	92626
WAVES AUTOSOUND	375 BRISTOL ST # 60	COSTA MESA	CA	92626
EUROWEST ROVERS	375 BRISTOL ST # 70	COSTA MESA	CA	92626

SADDLEBACK SMOG & REPAIR	375 BRISTOL ST # 75	COSTA MESA	CA	92626
NEWPORT SMOG TEST ONLY CTR	375 BRISTOL ST # 80	COSTA MESA	CA	92626
DAN'S AUTOCARE EXPRESS	375 BRISTOL ST # 90	COSTA MESA	CA	92626
LUCKY CRAFT LURE CO	380 CLINTON ST	COSTA MESA	CA	92626
RGP INC	384 CLINTON ST # A	COSTA MESA	CA	92626
NORSE CORP	384 CLINTON ST # B	COSTA MESA	CA	92626
CAL AM PROPERTIES	385 CLINTON ST	COSTA MESA	CA	92626
TEAM OC	385 CLINTON ST	COSTA MESA	CA	92626
BEACH CITIES RV STORAGE	392 W WILSON ST	COSTA MESA	CA	92627
ENCLAVE	400 ENCLAVE CIR	COSTA MESA	CA	92626
C T MERRIMAC LLC	400 MERRIMAC WAY # 11	COSTA MESA	CA	92626
TUTORING TEAM LLC	404 ENCLAVE CIR # 305	COSTA MESA	CA	92626
CHOCOLATES BY GILDA	440 FAIR DR # 106	COSTA MESA	CA	92626
SUNNY SPA	440 FAIR DR # 108	COSTA MESA	CA	92626
HONEY SPA	440 FAIR DR # 113	COSTA MESA	CA	92626
ESCAPE HERE	440 FAIR DR # 117	COSTA MESA	CA	92626
ROSE SPA	440 FAIR DR # 122	COSTA MESA	CA	92626
MPC NETWORK INC	440 FAIR DR # 200	COSTA MESA	CA	92626
AWESOME DAY SPA	440 FAIR DR # 206	COSTA MESA	CA	92626
LIVEWELL	440 FAIR DR # 207	COSTA MESA	CA	92626
JUST INK TATTOO	440 FAIR DR # 212	COSTA MESA	CA	92626
TIMESHARES BY OWNER OF OC	440 FAIR DR # 231	COSTA MESA	CA	92626
GREGORY SIMONIAN	446 SWARTHMORE LN	COSTA MESA	CA	92626
MARY DARDEN	55 FAIR DR	COSTA MESA	CA	92626
VANGUARD UNIVERSITY	55 FAIR DR	COSTA MESA	CA	92626
O COPE BUDGE LIBRARY	55 FAIR DR	COSTA MESA	CA	92626
TAKELESSONS MUSIC LESSONS	55 FAIR DR	COSTA MESA	CA	92626
KANOI SERVICES	550 PAULARINO AVE # B206	COSTA MESA	CA	92626
DUTCHMAN MOULDINGS	550 PAULARINO AVE # D203	COSTA MESA	CA	92626
MUNDO DE JUQUETE DONDE APRENDE	550 PAULARINO AVE # L111	COSTA MESA	CA	92626
APPLIANCE PARTS & REPAIRS	555 PAULARINO AVE # H206	COSTA MESA	CA	92626
COSTA MESA MANAGEMENT INFO SVC	77 FAIR DR	COSTA MESA	CA	92626
COSTA MESA CABLE TV VIDEO PROD	77 FAIR DR	COSTA MESA	CA	92626
COSTA MESA PERSONNEL DIV	77 FAIR DR	COSTA MESA	CA	92626
PLANNING DIVISION	77 FAIR DR	COSTA MESA	CA	92626
COSTA MESA RISK MANAGEMENT	77 FAIR DR	COSTA MESA	CA	92626
COSTA MESA CITY TREASURER	77 FAIR DR	COSTA MESA	CA	92626
COSTA MESA HWY ENGINEERING DIV	77 FAIR DR	COSTA MESA	CA	92626
COSTA MESA DEVELOPMENT SVC	77 FAIR DR	COSTA MESA	CA	92626
COSTA MESA PUBLIC WORKS DEPT	77 FAIR DR	COSTA MESA	CA	92626
CITY OF COSTA MESA-REC ADMIN	77 FAIR DR	COSTA MESA	CA	92626
HOUSING & COMMUNITY DEVMNT	77 FAIR DR	COSTA MESA	CA	92626
COSTA MESA PLUMBING INSPECTION	77 FAIR DR	COSTA MESA	CA	92626
COSTA MESA CITY CLERK	77 FAIR DR	COSTA MESA	CA	92626
COSTA MESA PUBLIC SVC	77 FAIR DR	COSTA MESA	CA	92626
COSTA MESA BUILDING PERMITS	77 FAIR DR	COSTA MESA	CA	92626
COSTA MESA INSPECTION REQUESTS	77 FAIR DR	COSTA MESA	CA	92626
COSTA MESA ANIMAL LICENSING	77 FAIR DR	COSTA MESA	CA	92626
COSTA MESA CITY CODE ENFRMNT	77 FAIR DR	COSTA MESA	CA	92626
COSTA MESA FIRE DEPT	77 FAIR DR	COSTA MESA	CA	92626
BUSINESS LICENSE DIV	77 FAIR DR # 100	COSTA MESA	CA	92626
GHAJ'S TREE SVC & LANDSCAPING	811 W 19TH ST # 522	COSTA MESA	CA	92627
COAST NEW HORIZON	824 PRESIDIO DR	COSTA MESA	CA	92626

CODY CONSTRUCTION	842 MAGELLAN ST	COSTA MESA	CA	92626
R & B PLUMBING	843 MAGELLAN ST	COSTA MESA	CA	92626
ALBERT HUNT CONSTRUCTION	852 LOMA CIR	COSTA MESA	CA	92626
LEWIS CIRCLE OF HORSES LLC	88 FAIR DR	COSTA MESA	CA	92626
ORANGE COUNTY GEM FAIR	88 FAIR DR	COSTA MESA	CA	92626
MULTINATIONAL ENTERPRISES	88 FAIR DR	COSTA MESA	CA	92626
ORANGE COUNTY FAIRGROUNDS	88 FAIR DR	COSTA MESA	CA	92626
WESTERN RIDING CO	88 FAIR DR	COSTA MESA	CA	92626
CAUGHT ON TAPE	88 FAIR DR	COSTA MESA	CA	92626
HOT SPOT CUTS	88 FAIR DR	COSTA MESA	CA	92626
AMERICAN SAND ASSN	88 FAIR DR	COSTA MESA	CA	92626
ORANGE COUNTY WINE SOCIETY	88 FAIR DR	COSTA MESA	CA	92626
SOC DEPT OF TECHNOLOGY-SEQUOIA	88 FAIR DR	COSTA MESA	CA	92626
T MOBILE US INC	88 FAIR DR	COSTA MESA	CA	92626
BARRETT-JACKSON	88 FAIR DR	COSTA MESA	CA	92626
O C MARKET PLACE	88 FAIR DR	COSTA MESA	CA	92626
BEAN BAG CITY	88 FAIR DR	COSTA MESA	CA	92626
A X S TV	88 FAIR DR	COSTA MESA	CA	92626
ALL AMERICAN BOYS CHORUS	88 FAIR DR	COSTA MESA	CA	92626
OVATIONS FOOD SVC	88 FAIR DR	COSTA MESA	CA	92626
PETS	88 FAIR DR	COSTA MESA	CA	92626
COSTA MESA TENNIS CTR	880 JUNIPERO DR	COSTA MESA	CA	92626
SABO EVENTING & NEWPORT MESA	905 ARLINGTON DR	COSTA MESA	CA	92626
HORSEBACK RIDING	905 ARLINGTON DR	COSTA MESA	CA	92626
R T CONTRACTING	908 MAGELLAN ST	COSTA MESA	CA	92626
REMAR PROPERTY MANAGEMENT	908 VAN NESS CT	COSTA MESA	CA	92626
STA RICH COHEN	918 LOMBARD CT	COSTA MESA	CA	92626
BARRETT JACKSON AUCTION CO	925 ARLINGTON DR	COSTA MESA	CA	92626
SWEET GEMS	927 VAN NESS CT	COSTA MESA	CA	92626
SUPREME MARINE LLC	929 JUNIPERO DR	COSTA MESA	CA	92626
SAFE HARBOR HOUSE RECOVERY	930 MAGELLAN ST	COSTA MESA	CA	92626
DYNAMIC FINANCIAL SVC	931 PRESIDIO DR	COSTA MESA	CA	92626
MCMAHON CONSTRUCTION	937 SERRA WAY	COSTA MESA	CA	92626
SONORA ELEMENTARY SCHOOL	966 SONORA RD	COSTA MESA	CA	92626
WATER RIGHT	972 CORONADO DR	COSTA MESA	CA	92626
CONSTRUCTION LANDSCAPE	972 VALENCIA ST # 2	COSTA MESA	CA	92626
AMWAY PRODUCTS DISTRIBUTOR	975 JUNIPERO DR	COSTA MESA	CA	92626
PEGASES BUILDING & DESIGN	975 POST RD	COSTA MESA	CA	92626
CANE WOOD DESIGN INTL	975 PRESIDIO DR	COSTA MESA	CA	92626
CALIFORNIA TACTIC PATROL	984 PRESIDIO DR	COSTA MESA	CA	92626
MORTGAGE OPTION CTR	984 VALENCIA ST	COSTA MESA	CA	92626
KONWISER CORP	PO BOX 10577	COSTA MESA	CA	92627
FAIRVIEW EMPLOYEE CREDIT UNION	PO BOX 1108	COSTA MESA	CA	92628
DYNAMIC AIR SYSTEMS	PO BOX 11377	COSTA MESA	CA	92627
BIG MIKE'S TREE SVC	PO BOX 1162	COSTA MESA	CA	92628
TEL PHIL ENTERPRISES INC	PO BOX 11929	COSTA MESA	CA	92627
ALL CONSTRUCTION	PO BOX 11980	COSTA MESA	CA	92627
COSTA MESA MAYOR'S OFFICE	PO BOX 1200	COSTA MESA	CA	92628
COSTA MESA CITY COUNCIL	PO BOX 1200	COSTA MESA	CA	92628
O H SCRAP	PO BOX 12095	COSTA MESA	CA	92627
FRANCESCO'S HAIR & NAIL SALON	PO BOX 1215	COSTA MESA	CA	92628
CHRIS LINDSAY DESIGNS	PO BOX 1247	COSTA MESA	CA	92628
P S STIX INC	PO BOX 12590	COSTA MESA	CA	92627

BOYS CHOIR SCHOOL OF ORANGE CO	PO BOX 1527	COSTA MESA	CA	92628
RISE MECHANICAL	PO BOX 1559	COSTA MESA	CA	92628
G LURIE & ASSOC	PO BOX 1619	COSTA MESA	CA	92628
STRATA MEDIA	PO BOX 1689	LAGUNA BEACH	CA	92652
SMOG TIME	PO BOX 18710	IRVINE	CA	92623
AWARD WINDOW CLEANERS	PO BOX 2012	COSTA MESA	CA	92628
PRESBYTERIAN CHURCH COVENANT	PO BOX 2128	COSTA MESA	CA	92628
PROVEN STRATGZ INC	PO BOX 2256	COSTA MESA	CA	92628
PRO CLEAN	PO BOX 2307	COSTA MESA	CA	92628
CONNELL NISSAN	PO BOX 2410	COSTA MESA	CA	92628
KITCHEN 4 LESS	PO BOX 2503	COSTA MESA	CA	92628
LEO'S PRODUCTS	PO BOX 2608	COSTA MESA	CA	92628
WINDSOR CAPITAL MORTGAGE CORP	PO BOX 2643	COSTA MESA	CA	92628
HANOLD PROPERTIES	PO BOX 2871	COSTA MESA	CA	92628
WEISS 1 PLUMBING	PO BOX 3069	COSTA MESA	CA	92628
AQUARIUS POOL SVC	PO BOX 3286	COSTA MESA	CA	92628
AAA LEATHER REPAIR CO	PO BOX 3372	COSTA MESA	CA	92628
HAIR FAUX YOU	PO BOX 3468	COSTA MESA	CA	92628
IDEAS IN MOTION INC	PO BOX 3678	COSTA MESA	CA	92628
JOAN BOUGHEY	PO BOX 3699	NEWPORT BEACH	CA	92659
CAMEO ASSISTED LIVING	PO BOX 3882	TUSTIN	CA	92781
HANDY HEATING & A C & PLBG	PO BOX 3890	COSTA MESA	CA	92628
MANNEQUIN MODELS INC	PO BOX 3939	COSTA MESA	CA	92628
AAA IMAGING	PO BOX 4061	COSTA MESA	CA	92628
PRISCILLA'S PET PRODUCTS INC	PO BOX 4279	COSTA MESA	CA	92628
DHS SECURITY	PO BOX 4335	COSTA MESA	CA	92628
FOOTHILL PROJECT MANAGEMENT	PO BOX 4403	COSTA MESA	CA	92628
ORANGE COAST COLLEGE	PO BOX 5005	COSTA MESA	CA	92628
PAUL LAMAS CPA	PO BOX 5028	PASO ROBLES	CA	93447
E Z RENT-A-CAR INC	PO BOX 919	SAN BERNARDINO	CA	92402

APPENDIX B

Caltrans Calculations



















ATTACHMENT 1

HCM 2010 LOS CALCULATIONS

HCM 2010 Signalized Intersection Summary

33: SB Newport Blvd & Fair Dr























Existing
AM Peak Hour

												
Movement	EBL	EBT	EBR	WBL	WBT	WBR	NBL	NBT	NBR	SBL	SBT	SBR
Lane Configurations												
Traffic Volume (veh/h)	0	922	43	115	275	0	0	0	0	205	556	559
Future Volume (veh/h)	0	922	43	115	275	0	0	0	0	205	556	559
Number	7	4	14	3	8	18				1	6	16
Initial Q (Qb), veh	0	0	0	0	0	0				0	0	0
Ped-Bike Adj(A_pbT)	1.00		1.00	1.00		1.00				1.00		1.00
Parking Bus, Adj	1.00	1.00	1.00	1.00	1.00	1.00				1.00	1.00	1.00
Adj Sat Flow, veh/h/ln	0	1863	1900	1863	1863	0				1863	1863	1863
Adj Flow Rate, veh/h	0	971	45	121	289	0				216	585	0
Adj No. of Lanes	0	4	0	1	2	0				1	3	1
Peak Hour Factor	0.95	0.95	0.95	0.95	0.95	0.95				0.95	0.95	0.95
Percent Heavy Veh, %	0	2	2	2	2	0				2	2	2
Cap, veh/h	0	1249	58	152	1159	0				996	2855	889
Arrive On Green	0.00	0.20	0.20	0.09	0.33	0.00				0.56	0.56	0.00
Sat Flow, veh/h	0	6586	292	1774	3632	0				1774	5085	1583
Grp Volume(v), veh/h	0	737	279	121	289	0				216	585	0
Grp Sat Flow(s),veh/h/ln	0	1602	1811	1774	1770	0				1774	1695	1583
Q Serve(g_s), s	0.0	13.1	13.2	6.0	5.4	0.0				5.5	5.1	0.0
Cycle Q Clear(g_c), s	0.0	13.1	13.2	6.0	5.4	0.0				5.5	5.1	0.0
Prop In Lane	0.00		0.16	1.00		0.00				1.00		1.00
Lane Grp Cap(c), veh/h	0	949	358	152	1159	0				996	2855	889
V/C Ratio(X)	0.00	0.78	0.78	0.80	0.25	0.00				0.22	0.20	0.00
Avail Cap(c_a), veh/h	0	1015	382	217	1337	0				996	2855	889
HCM Platoon Ratio	1.00	1.00	1.00	1.00	1.00	1.00				1.00	1.00	1.00
Upstream Filter(I)	0.00	1.00	1.00	1.00	1.00	0.00				1.00	1.00	0.00
Uniform Delay (d), s/veh	0.0	34.2	34.3	40.4	22.2	0.0				9.9	9.8	0.0
Incr Delay (d2), s/veh	0.0	3.6	9.5	12.6	0.1	0.0				0.5	0.2	0.0
Initial Q Delay(d3),s/veh	0.0	0.0	0.0	0.0	0.0	0.0				0.0	0.0	0.0
%ile BackOfQ(50%),veh/ln	0.0	6.1	7.5	3.5	2.6	0.0				2.8	2.4	0.0
LnGrp Delay(d),s/veh	0.0	37.9	43.7	52.9	22.3	0.0				10.4	9.9	0.0
LnGrp LOS		D	D	D	C					B	A	
Approach Vol, veh/h		1016			410						801	
Approach Delay, s/veh		39.5			31.3						10.1	
Approach LOS		D			C						B	
Timer	1	2	3	4	5	6	7	8				
Assigned Phs			3	4		6		8				
Phs Duration (G+Y+Rc), s			11.7	22.8		55.5		34.5				
Change Period (Y+Rc), s			4.0	5.0		5.0		5.0				
Max Green Setting (Gmax), s			11.0	19.0		46.0		34.0				
Max Q Clear Time (g_c+I1), s			8.0	15.2		7.5		7.4				
Green Ext Time (p_c), s			0.1	2.6		4.8		9.8				
Intersection Summary												
HCM 2010 Ctrl Delay			27.4									
HCM 2010 LOS			C									

HCM 2010 Signalized Intersection Summary




34: NB Newport Blvd & Fair Dr

Existing
AM Peak Hour

												
Movement	EBL	EBT	EBR	WBL	WBT	WBR	NBL	NBT	NBR	SBL	SBT	SBR
Lane Configurations	 	 			 			  				
Traffic Volume (veh/h)	776	366	0	0	235	274	155	1638	122	0	0	0
Future Volume (veh/h)	776	366	0	0	235	274	155	1638	122	0	0	0
Number	7	4	14	3	8	18	5	2	12			
Initial Q (Qb), veh	0	0	0	0	0	0	0	0	0			
Ped-Bike Adj(A_pbT)	1.00		1.00	1.00		1.00	1.00		1.00			
Parking Bus, Adj	1.00	1.00	1.00	1.00	1.00	1.00	1.00	1.00	1.00			
Adj Sat Flow, veh/h/ln	1863	1863	0	0	1863	1863	1900	1863	1900			
Adj Flow Rate, veh/h	817	385	0	0	247	288	163	1724	128			
Adj No. of Lanes	2	2	0	0	2	1	0	3	0			
Peak Hour Factor	0.95	0.95	0.95	0.95	0.95	0.95	0.95	0.95	0.95			
Percent Heavy Veh, %	2	2	0	0	2	2	0	2	0			
Cap, veh/h	877	1649	0	0	551	246	320	3611	276			
Arrive On Green	0.25	0.47	0.00	0.00	0.16	0.16	0.79	0.79	0.79			
Sat Flow, veh/h	3442	3632	0	0	3632	1583	407	4582	350			
Grp Volume(v), veh/h	817	385	0	0	247	288	739	617	659			
Grp Sat Flow(s),veh/h/ln	1721	1770	0	0	1770	1583	1842	1695	1801			
Q Serve(g_s), s	20.9	5.9	0.0	0.0	5.7	14.0	12.8	10.9	11.0			
Cycle Q Clear(g_c), s	20.9	5.9	0.0	0.0	5.7	14.0	12.8	10.9	11.0			
Prop In Lane	1.00		0.00	0.00		1.00	0.22		0.19			
Lane Grp Cap(c), veh/h	877	1649	0	0	551	246	1452	1336	1419			
V/C Ratio(X)	0.93	0.23	0.00	0.00	0.45	1.17	0.51	0.46	0.46			
Avail Cap(c_a), veh/h	880	1649	0	0	551	246	1452	1336	1419			
HCM Platoon Ratio	1.00	1.00	1.00	1.00	1.00	1.00	1.00	1.00	1.00			
Upstream Filter(I)	1.00	1.00	0.00	0.00	1.00	1.00	1.00	1.00	1.00			
Uniform Delay (d), s/veh	32.8	14.4	0.0	0.0	34.5	38.0	3.4	3.2	3.2			
Incr Delay (d2), s/veh	16.3	0.1	0.0	0.0	0.6	110.9	1.3	1.2	1.1			
Initial Q Delay(d3),s/veh	0.0	0.0	0.0	0.0	0.0	0.0	0.0	0.0	0.0			
%ile BackOfQ(50%),veh/ln	11.9	2.9	0.0	0.0	2.8	13.7	6.9	5.4	5.7			
LnGrp Delay(d),s/veh	49.0	14.5	0.0	0.0	35.1	148.9	4.6	4.3	4.3			
LnGrp LOS	D	B			D	F	A	A	A			
Approach Vol, veh/h		1202			535			2015				
Approach Delay, s/veh		38.0			96.3			4.4				
Approach LOS		D			F			A				
Timer	1	2	3	4	5	6	7	8				
Assigned Phs		2		4			7	8				
Phs Duration (G+Y+Rc), s		75.9		46.9			27.9	19.0				
Change Period (Y+Rc), s		4.0		5.0			5.0	* 5				
Max Green Setting (Gmax), s		40.0		41.0			23.0	* 14				
Max Q Clear Time (g_c+I1), s		14.8		7.9			22.9	16.0				
Green Ext Time (p_c), s		15.4		6.4			0.1	0.0				
Intersection Summary												
HCM 2010 Ctrl Delay			28.3									
HCM 2010 LOS			C									
Notes												













Lanes, Volumes, Timings
33: SB Newport Blvd & Fair Dr

Existing
AM Peak Hour

												
Lane Group	EBL	EBT	EBR	WBL	WBT	WBR	NBL	NBT	NBR	SBL	SBT	SBR
Lane Configurations												
Traffic Volume (vph)	0	922	43	115	275	0	0	0	0	205	556	559
Future Volume (vph)	0	922	43	115	275	0	0	0	0	205	556	559
Ideal Flow (vphpl)	1900	1900	1900	1900	1900	1900	1900	1900	1900	1900	1900	1900
Lane Util. Factor	1.00	0.86	0.86	1.00	0.95	1.00	1.00	1.00	1.00	1.00	0.91	1.00
Frt		0.993										0.850
Flt Protected				0.950						0.950		
Satd. Flow (prot)	0	6363	0	1770	3539	0	0	0	0	1770	5085	1583
Flt Permitted				0.950						0.950		
Satd. Flow (perm)	0	6363	0	1770	3539	0	0	0	0	1770	5085	1583
Right Turn on Red			Yes			Yes			Yes			Yes
Satd. Flow (RTOR)		9										588
Link Speed (mph)		35			35			40			40	
Link Distance (ft)		701			642			458			567	
Travel Time (s)		13.7			12.5			7.8			9.7	
Peak Hour Factor	0.95	0.95	0.95	0.95	0.95	0.95	0.95	0.95	0.95	0.95	0.95	0.95
Adj. Flow (vph)	0	971	45	121	289	0	0	0	0	216	585	588
Shared Lane Traffic (%)												
Lane Group Flow (vph)	0	1016	0	121	289	0	0	0	0	216	585	588
Enter Blocked Intersection	No	No	No	No	No	No	No	No	No	No	No	No
Lane Alignment	Left	Left	Right	Left	L NA	Right	Left	Left	Right	Left	Left	Right
Median Width(ft)		12			12			12			12	
Link Offset(ft)		0			0			0			0	
Crosswalk Width(ft)		16			16			16			16	
Two way Left Turn Lane												
Headway Factor	1.00	1.00	1.00	1.00	1.00	1.00	1.00	1.00	1.00	1.00	1.00	1.00
Turning Speed (mph)	15		9	15		9	15		9	15		9
Number of Detectors		2		1	2					1	2	1
Detector Template		Thru		Left	Thru					Left	Thru	Right
Leading Detector (ft)		100		20	100					20	100	20
Trailing Detector (ft)		0		0	0					0	0	0
Detector 1 Position(ft)		0		0	0					0	0	0
Detector 1 Size(ft)		6		20	6					20	6	20
Detector 1 Type		CI+Ex		CI+Ex	CI+Ex					CI+Ex	CI+Ex	CI+Ex
Detector 1 Channel												
Detector 1 Extend (s)		0.0		0.0	0.0					0.0	0.0	0.0
Detector 1 Queue (s)		0.0		0.0	0.0					0.0	0.0	0.0
Detector 1 Delay (s)		0.0		0.0	0.0					0.0	0.0	0.0
Detector 2 Position(ft)		94			94						94	
Detector 2 Size(ft)		6			6						6	
Detector 2 Type		CI+Ex			CI+Ex						CI+Ex	
Detector 2 Channel												
Detector 2 Extend (s)		0.0			0.0						0.0	
Turn Type		NA		Prot	NA					Perm	NA	Free
Protected Phases		4		3	8						6	
Permitted Phases										6		Free
Detector Phase		4		3	8					6	6	
Switch Phase												
Minimum Initial (s)		6.0		6.0	6.0					6.0	6.0	

Lanes, Volumes, Timings
33: SB Newport Blvd & Fair Dr

Existing
AM Peak Hour

												
Lane Group	EBL	EBT	EBR	WBL	WBT	WBR	NBL	NBT	NBR	SBL	SBT	SBR
Minimum Split (s)		24.0		10.0	23.0					39.0	39.0	
Total Split (s)		24.0		15.0	39.0					51.0	51.0	
Total Split (%)		26.7%		16.7%	43.3%					56.7%	56.7%	
Maximum Green (s)		19.0		11.0	34.0					46.0	46.0	
Yellow Time (s)		4.0		3.0	4.0					4.0	4.0	
All-Red Time (s)		1.0		1.0	1.0					1.0	1.0	
Lost Time Adjust (s)		0.0		0.0	0.0					0.0	0.0	
Total Lost Time (s)		5.0		4.0	5.0					5.0	5.0	
Lead/Lag		Lag		Lead								
Lead-Lag Optimize?		Yes		Yes								
Vehicle Extension (s)		3.0		3.0	3.0					3.0	3.0	
Recall Mode		None		None	None					C-Max	C-Max	
Walk Time (s)		7.0								7.0	7.0	
Flash Dont Walk (s)		12.0								27.0	27.0	
Pedestrian Calls (#/hr)		5								5	5	
Act Effct Green (s)		19.0		9.9	32.9					47.1	47.1	90.0
Actuated g/C Ratio		0.21		0.11	0.37					0.52	0.52	1.00
v/c Ratio		0.75		0.62	0.22					0.23	0.22	0.37
Control Delay		37.1		52.4	19.9					12.9	12.1	0.7
Queue Delay		0.0		0.0	0.0					0.0	0.0	0.0
Total Delay		37.1		52.4	19.9					12.9	12.1	0.7
LOS		D		D	B					B	B	A
Approach Delay		37.1			29.5						7.4	
Approach LOS		D			C						A	
Queue Length 50th (ft)		157		66	57					65	64	0
Queue Length 95th (ft)		195		122	86					108	85	0
Internal Link Dist (ft)		621			562			378			487	
Turn Bay Length (ft)												
Base Capacity (vph)		1368		216	1336					926	2662	1583
Starvation Cap Reductn		0		0	0					0	0	0
Spillback Cap Reductn		0		0	0					0	0	0
Storage Cap Reductn		0		0	0					0	0	0
Reduced v/c Ratio		0.74		0.56	0.22					0.23	0.22	0.37

Intersection Summary

Area Type: Other

Cycle Length: 90

Actuated Cycle Length: 90

Offset: 0 (0%), Referenced to phase 2: and 6:SBTL, Start of Green

Natural Cycle: 75

Control Type: Actuated-Coordinated

Maximum v/c Ratio: 0.75

Intersection Signal Delay: 21.3





Intersection LOS: C

Intersection Capacity Utilization 43.5%

ICU Level of Service A
























Analysis Period (min) 15

Splits and Phases: 33: SB Newport Blvd & Fair Dr

		
Ø6 (R)	Ø3	Ø4
51 s	15 s	24 s
		
	Ø8	
	39 s	













Lanes, Volumes, Timings
34: NB Newport Blvd & Fair Dr

Existing
AM Peak Hour

												
Lane Group	EBL	EBT	EBR	WBL	WBT	WBR	NBL	NBT	NBR	SBL	SBT	SBR
Lane Configurations	 	 			 			   				
Traffic Volume (vph)	776	366	0	0	235	274	155	1638	122	0	0	0
Future Volume (vph)	776	366	0	0	235	274	155	1638	122	0	0	0
Ideal Flow (vphpl)	1900	1900	1900	1900	1900	1900	1900	1900	1900	1900	1900	1900
Lane Util. Factor	0.97	0.95	1.00	1.00	0.95	1.00	0.91	0.91	0.91	1.00	1.00	1.00
Fr t						0.850		0.990				
Flt Protected	0.950							0.996				
Satd. Flow (prot)	3433	3539	0	0	3539	1583	0	5014	0	0	0	0
Flt Permitted	0.950							0.996				
Satd. Flow (perm)	3433	3539	0	0	3539	1583	0	5014	0	0	0	0
Right Turn on Red			Yes			Yes		Yes				Yes
Satd. Flow (RTOR)						73		15				
Link Speed (mph)		35			35			40			40	
Link Distance (ft)		632			633			415			553	
Travel Time (s)		12.3			12.3			7.1			9.4	
Peak Hour Factor	0.95	0.95	0.95	0.95	0.95	0.95	0.95	0.95	0.95	0.95	0.95	0.95
Adj. Flow (vph)	817	385	0	0	247	288	163	1724	128	0	0	0
Shared Lane Traffic (%)												
Lane Group Flow (vph)	817	385	0	0	247	288	0	2015	0	0	0	0
Enter Blocked Intersection	No	No	No	No	No	No	No	No	No	No	No	No
Lane Alignment	Left	Left	Right	Left	Left	Right	Left	Left	Right	Left	Left	Right
Median Width(ft)		24			24			0			0	
Link Offset(ft)		0			0			0			0	
Crosswalk Width(ft)		16			16			16			16	
Two way Left Turn Lane												
Headway Factor	1.00	1.00	1.00	1.00	1.00	1.00	1.00	1.00	1.00	1.00	1.00	1.00
Turning Speed (mph)	15		9	15		9	15		9	15		9
Number of Detectors	1	2			2	1	1	2				
Detector Template	Left	Thru			Thru	Right	Left	Thru				
Leading Detector (ft)	20	100			100	20	20	100				
Trailing Detector (ft)	0	0			0	0	0	0				
Detector 1 Position(ft)	0	0			0	0	0	0				
Detector 1 Size(ft)	20	6			6	20	20	6				
Detector 1 Type	CI+Ex	CI+Ex			CI+Ex	CI+Ex	CI+Ex	CI+Ex				
Detector 1 Channel												
Detector 1 Extend (s)	0.0	0.0			0.0	0.0	0.0	0.0				
Detector 1 Queue (s)	0.0	0.0			0.0	0.0	0.0	0.0				
Detector 1 Delay (s)	0.0	0.0			0.0	0.0	0.0	0.0				
Detector 2 Position(ft)		94			94			94				
Detector 2 Size(ft)		6			6			6				
Detector 2 Type		CI+Ex			CI+Ex			CI+Ex				
Detector 2 Channel												
Detector 2 Extend (s)		0.0			0.0			0.0				
Turn Type	Prot	NA			NA	Perm	Split	NA				
Protected Phases	7	4			8		2	2				
Permitted Phases						8						
Detector Phase	7	4			8	8	2	2				
Switch Phase												
Minimum Initial (s)	6.0	6.0			6.0	6.0	6.0	6.0				

Lanes, Volumes, Timings
34: NB Newport Blvd & Fair Dr

Existing
AM Peak Hour

												
Lane Group	EBL	EBT	EBR	WBL	WBT	WBR	NBL	NBT	NBR	SBL	SBT	SBR
Minimum Split (s)	10.0	25.0			11.0	11.0	24.0	24.0				
Total Split (s)	27.0	46.0			19.0	19.0	44.0	44.0				
Total Split (%)	30.0%	51.1%			21.1%	21.1%	48.9%	48.9%				
Maximum Green (s)	23.0	41.0			14.0	14.0	40.0	40.0				
Yellow Time (s)	3.0	4.0			4.0	4.0	3.0	3.0				
All-Red Time (s)	1.0	1.0			1.0	1.0	1.0	1.0				
Lost Time Adjust (s)	0.0	0.0			0.0	0.0		0.0				
Total Lost Time (s)	4.0	5.0			5.0	5.0		4.0				
Lead/Lag	Lag				Lead	Lead						
Lead-Lag Optimize?	Yes				Yes	Yes						
Vehicle Extension (s)	3.0	3.0			3.0	3.0	3.0	3.0				
Recall Mode	None	None			None	None	C-Max	C-Max				
Walk Time (s)		7.0					7.0	7.0				
Flash Dont Walk (s)		13.0					12.0	12.0				
Pedestrian Calls (#/hr)		5					5	5				
Act Effct Green (s)	22.9	40.9			14.0	14.0		40.1				
Actuated g/C Ratio	0.25	0.45			0.16	0.16		0.45				
v/c Ratio	0.94	0.24			0.45	0.94		0.90				
Control Delay	52.5	15.5			37.5	67.9		29.7				
Queue Delay	0.0	0.0			0.0	0.0		0.0				
Total Delay	52.5	15.5			37.5	67.9		29.7				
LOS	D	B			D	E		C				
Approach Delay		40.7			53.9			29.7				
Approach LOS		D			D			C				
Queue Length 50th (ft)	234	67			67	124		373				
Queue Length 95th (ft)	#347	97			105	#281		448				
Internal Link Dist (ft)		552			553			335			473	
Turn Bay Length (ft)												
Base Capacity (vph)	877	1612			550	307		2244				
Starvation Cap Reductn	0	0			0	0		0				
Spillback Cap Reductn	0	0			0	0		0				
Storage Cap Reductn	0	0			0	0		0				
Reduced v/c Ratio	0.93	0.24			0.45	0.94		0.90				

Intersection Summary

Area Type: Other

Cycle Length: 90

Actuated Cycle Length: 90

Offset: 0 (0%), Referenced to phase 2:NBTL and 6:, Start of Green

Natural Cycle: 80

Control Type: Actuated-Coordinated

Maximum v/c Ratio: 0.94

Intersection Signal Delay: 36.6

Intersection LOS: D

Intersection Capacity Utilization 87.4%

ICU Level of Service E

Analysis Period (min) 15





95th percentile volume exceeds capacity, queue may be longer.

Queue shown is maximum after two cycles.

Lanes, Volumes, Timings
 34: NB Newport Blvd & Fair Dr



















Existing
 AM Peak Hour

Splits and Phases: 34: NB Newport Blvd & Fair Dr

 Ø2 (L)	 Ø4
44 s	46 s
	<div>  Ø8  Ø7 </div>
	19 s 27 s

HCM 2010 Signalized Intersection Summary 33: SB Newport Blvd & Fair Dr



















Existing
PM Peak Hour

												
Movement	EBL	EBT	EBR	WBL	WBT	WBR	NBL	NBT	NBR	SBL	SBT	SBR
Lane Configurations												
Traffic Volume (veh/h)	0	582	50	121	353	0	0	0	0	328	1472	1432
Future Volume (veh/h)	0	582	50	121	353	0	0	0	0	328	1472	1432
Number	7	4	14	3	8	18				1	6	16
Initial Q (Qb), veh	0	0	0	0	0	0				0	0	0
Ped-Bike Adj(A_pbT)	1.00		1.00	1.00		1.00				1.00		1.00
Parking Bus, Adj	1.00	1.00	1.00	1.00	1.00	1.00				1.00	1.00	1.00
Adj Sat Flow, veh/h/ln	0	1863	1900	1863	1863	0				1863	1863	1863
Adj Flow Rate, veh/h	0	613	53	127	372	0				345	1549	0
Adj No. of Lanes	0	4	0	1	2	0				1	3	1
Peak Hour Factor	0.95	0.95	0.95	0.95	0.95	0.95				0.95	0.95	0.95
Percent Heavy Veh, %	0	2	2	2	2	0				2	2	2
Cap, veh/h	0	991	84	118	972	0				1090	3124	973
Arrive On Green	0.00	0.16	0.16	0.07	0.27	0.00				0.61	0.61	0.00
Sat Flow, veh/h	0	6323	515	1774	3632	0				1774	5085	1583
Grp Volume(v), veh/h	0	484	182	127	372	0				345	1549	0
Grp Sat Flow(s),veh/h/ln	0	1602	1772	1774	1770	0				1774	1695	1583
Q Serve(g_s), s	0.0	8.4	8.6	6.0	7.7	0.0				8.4	15.2	0.0
Cycle Q Clear(g_c), s	0.0	8.4	8.6	6.0	7.7	0.0				8.4	15.2	0.0
Prop In Lane	0.00		0.29	1.00		0.00				1.00		1.00
Lane Grp Cap(c), veh/h	0	786	290	118	972	0				1090	3124	973
V/C Ratio(X)	0.00	0.62	0.63	1.07	0.38	0.00				0.32	0.50	0.00
Avail Cap(c_a), veh/h	0	1015	374	118	1140	0				1090	3124	973
HCM Platoon Ratio	1.00	1.00	1.00	1.00	1.00	1.00				1.00	1.00	1.00
Upstream Filter(I)	0.00	1.00	1.00	1.00	1.00	0.00				1.00	1.00	0.00
Uniform Delay (d), s/veh	0.0	35.0	35.1	42.0	26.5	0.0				8.3	9.6	0.0
Incr Delay (d2), s/veh	0.0	0.8	2.2	104.0	0.2	0.0				0.8	0.6	0.0
Initial Q Delay(d3),s/veh	0.0	0.0	0.0	0.1	0.0	0.0				0.0	0.0	0.0
%ile BackOfQ(50%),veh/ln	0.0	3.8	4.4	6.3	3.8	0.0				4.3	7.2	0.0
LnGrp Delay(d),s/veh	0.0	35.8	37.3	146.0	26.7	0.0				9.1	10.2	0.0
LnGrp LOS		D	D	F	C					A	B	
Approach Vol, veh/h		666			499						1894	
Approach Delay, s/veh		36.2			57.1						10.0	
Approach LOS		D			E						A	
Timer	1	2	3	4	5	6	7	8				
Assigned Phs			3	4		6		8				
Phs Duration (G+Y+Rc), s			10.0	19.7		60.3		29.7				
Change Period (Y+Rc), s			4.0	5.0		5.0		5.0				
Max Green Setting (Gmax), s			6.0	19.0		51.0		29.0				
Max Q Clear Time (g_c+I1), s			8.0	10.6		17.2		9.7				
Green Ext Time (p_c), s			0.0	4.1		16.0		6.6				
Intersection Summary												
HCM 2010 Ctrl Delay			23.4									
HCM 2010 LOS			C									

HCM 2010 Signalized Intersection Summary





34: NB Newport Blvd & Fair Dr

Existing
PM Peak Hour

												
Movement	EBL	EBT	EBR	WBL	WBT	WBR	NBL	NBT	NBR	SBL	SBT	SBR
Lane Configurations												
Traffic Volume (veh/h)	497	413	0	0	333	155	139	747	121	0	0	0
Future Volume (veh/h)	497	413	0	0	333	155	139	747	121	0	0	0
Number	7	4	14	3	8	18	5	2	12			
Initial Q (Qb), veh	0	0	0	0	0	0	0	0	0			
Ped-Bike Adj(A_pbT)	1.00		1.00	1.00		1.00	1.00		1.00			
Parking Bus, Adj	1.00	1.00	1.00	1.00	1.00	1.00	1.00	1.00	1.00			
Adj Sat Flow, veh/h/ln	1863	1863	0	0	1863	1863	1900	1863	1900			
Adj Flow Rate, veh/h	523	435	0	0	351	163	146	786	127			
Adj No. of Lanes	2	2	0	0	2	1	0	3	0			
Peak Hour Factor	0.95	0.95	0.95	0.95	0.95	0.95	0.95	0.95	0.95			
Percent Heavy Veh, %	2	2	0	0	2	2	0	2	0			
Cap, veh/h	701	1414	0	0	496	222	343	1969	326			
Arrive On Green	0.20	0.40	0.00	0.00	0.14	0.14	0.50	0.50	0.50			
Sat Flow, veh/h	3442	3632	0	0	3632	1583	684	3935	652			
Grp Volume(v), veh/h	523	435	0	0	351	163	390	329	340			
Grp Sat Flow(s), veh/h/ln	1721	1770	0	0	1770	1583	1829	1695	1748			
Q Serve(g_s), s	12.8	7.6	0.0	0.0	8.5	8.9	12.2	10.8	10.9			
Cycle Q Clear(g_c), s	12.8	7.6	0.0	0.0	8.5	8.9	12.2	10.8	10.9			
Prop In Lane	1.00		0.00	0.00		1.00	0.37		0.37			
Lane Grp Cap(c), veh/h	701	1414	0	0	496	222	915	848	875			
V/C Ratio(X)	0.75	0.31	0.00	0.00	0.71	0.73	0.43	0.39	0.39			
Avail Cap(c_a), veh/h	956	1888	0	0	747	334	915	848	875			
HCM Platoon Ratio	1.00	1.00	1.00	1.00	1.00	1.00	1.00	1.00	1.00			
Upstream Filter(I)	1.00	1.00	0.00	0.00	1.00	1.00	1.00	1.00	1.00			
Uniform Delay (d), s/veh	33.6	18.5	0.0	0.0	36.9	37.1	14.3	13.9	13.9			
Incr Delay (d2), s/veh	2.1	0.1	0.0	0.0	1.9	4.7	1.5	1.3	1.3			
Initial Q Delay(d3),s/veh	0.0	0.0	0.0	0.0	0.0	0.0	0.0	0.0	0.0			
%ile BackOfQ(50%),veh/ln	6.3	3.7	0.0	0.0	4.3	4.2	6.4	5.3	5.5			
LnGrp Delay(d),s/veh	35.8	18.6	0.0	0.0	38.8	41.7	15.7	15.3	15.3			
LnGrp LOS	D	B			D	D	B	B	B			
Approach Vol, veh/h		958			514			1059				
Approach Delay, s/veh		28.0			39.7			15.4				
Approach LOS		C			D			B				
Timer	1	2	3	4	5	6	7	8				
Assigned Phs		2		4			7	8				
Phs Duration (G+Y+Rc), s		49.0		41.0			23.3	17.6				
Change Period (Y+Rc), s		4.0		5.0			5.0	* 5				
Max Green Setting (Gmax), s		33.0		48.0			25.0	* 19				
Max Q Clear Time (g_c+I1), s		14.2		9.6			14.8	10.9				
Green Ext Time (p_c), s		6.1		5.3			3.5	1.7				
Intersection Summary												
HCM 2010 Ctrl Delay			25.1									
HCM 2010 LOS			C									
Notes												


Lanes, Volumes, Timings
33: SB Newport Blvd & Fair Dr

Existing
PM Peak Hour

												
Lane Group	EBL	EBT	EBR	WBL	WBT	WBR	NBL	NBT	NBR	SBL	SBT	SBR
Lane Configurations												
Traffic Volume (vph)	0	582	50	121	353	0	0	0	0	328	1472	1432
Future Volume (vph)	0	582	50	121	353	0	0	0	0	328	1472	1432
Ideal Flow (vphpl)	1900	1900	1900	1900	1900	1900	1900	1900	1900	1900	1900	1900
Lane Util. Factor	1.00	0.86	0.86	1.00	0.95	1.00	1.00	1.00	1.00	1.00	0.91	1.00
Fr't		0.988										0.850
Flt Protected				0.950						0.950		
Satd. Flow (prot)	0	6331	0	1770	3539	0	0	0	0	1770	5085	1583
Flt Permitted				0.950						0.950		
Satd. Flow (perm)	0	6331	0	1770	3539	0	0	0	0	1770	5085	1583
Right Turn on Red			Yes			Yes			Yes			Yes
Satd. Flow (RTOR)		19										812
Link Speed (mph)		35			35			40			40	
Link Distance (ft)		701			642			458			567	
Travel Time (s)		13.7			12.5			7.8			9.7	
Peak Hour Factor	0.95	0.95	0.95	0.95	0.95	0.95	0.95	0.95	0.95	0.95	0.95	0.95
Adj. Flow (vph)	0	613	53	127	372	0	0	0	0	345	1549	1507
Shared Lane Traffic (%)												
Lane Group Flow (vph)	0	666	0	127	372	0	0	0	0	345	1549	1507
Enter Blocked Intersection	No	No	No	No	No	No	No	No	No	No	No	No
Lane Alignment	Left	Left	Right	Left	L NA	Right	Left	Left	Right	Left	Left	Right
Median Width(ft)		12			12			12			12	
Link Offset(ft)		0			0			0			0	
Crosswalk Width(ft)		16			16			16			16	
Two way Left Turn Lane												
Headway Factor	1.00	1.00	1.00	1.00	1.00	1.00	1.00	1.00	1.00	1.00	1.00	1.00
Turning Speed (mph)	15		9	15		9	15		9	15		9
Number of Detectors		2		1	2					1	2	1
Detector Template		Thru		Left	Thru					Left	Thru	Right
Leading Detector (ft)		100		20	100					20	100	20
Trailing Detector (ft)		0		0	0					0	0	0
Detector 1 Position(ft)		0		0	0					0	0	0
Detector 1 Size(ft)		6		20	6					20	6	20
Detector 1 Type		CI+Ex		CI+Ex	CI+Ex					CI+Ex	CI+Ex	CI+Ex
Detector 1 Channel												
Detector 1 Extend (s)		0.0		0.0	0.0					0.0	0.0	0.0
Detector 1 Queue (s)		0.0		0.0	0.0					0.0	0.0	0.0
Detector 1 Delay (s)		0.0		0.0	0.0					0.0	0.0	0.0
Detector 2 Position(ft)		94			94						94	
Detector 2 Size(ft)		6			6						6	
Detector 2 Type		CI+Ex			CI+Ex						CI+Ex	
Detector 2 Channel												
Detector 2 Extend (s)		0.0			0.0						0.0	
Turn Type		NA		Prot	NA					Perm	NA	Free
Protected Phases		4		3	8					6	6	
Permitted Phases										6		Free
Detector Phase		4		3	8					6	6	
Switch Phase												
Minimum Initial (s)		6.0		6.0	6.0					6.0	6.0	

Lanes, Volumes, Timings
33: SB Newport Blvd & Fair Dr

Existing
PM Peak Hour



Lane Group	EBL	EBT	EBR	WBL	WBT	WBR	NBL	NBT	NBR	SBL	SBT	SBR
Minimum Split (s)		24.0		10.0	23.0					39.0	39.0	
Total Split (s)		24.0		10.0	34.0					56.0	56.0	
Total Split (%)		26.7%		11.1%	37.8%					62.2%	62.2%	
Maximum Green (s)		19.0		6.0	29.0					51.0	51.0	
Yellow Time (s)		4.0		3.0	4.0					4.0	4.0	
All-Red Time (s)		1.0		1.0	1.0					1.0	1.0	
Lost Time Adjust (s)		0.0		0.0	0.0					0.0	0.0	
Total Lost Time (s)		5.0		4.0	5.0					5.0	5.0	
Lead/Lag		Lag		Lead								
Lead-Lag Optimize?		Yes		Yes								
Vehicle Extension (s)		3.0		3.0	3.0					3.0	3.0	
Recall Mode		None		None	None					C-Max	C-Max	
Walk Time (s)		7.0								7.0	7.0	
Flash Dont Walk (s)		12.0								27.0	27.0	
Pedestrian Calls (#/hr)		5								5	5	
Act Effct Green (s)		15.5		6.0	25.5					54.5	54.5	90.0
Actuated g/C Ratio		0.17		0.07	0.28					0.61	0.61	1.00
v/c Ratio		0.60		1.08	0.37					0.32	0.50	0.95
Control Delay		35.5		147.7	26.5					10.2	11.1	16.1
Queue Delay		0.0		0.0	0.0					0.0	0.0	0.0
Total Delay		35.5		147.7	26.5					10.2	11.1	16.1
LOS		D		F	C					B	B	B
Approach Delay		35.5			57.4						13.2	
Approach LOS		D			E						B	
Queue Length 50th (ft)		100		~81	88					87	165	0
Queue Length 95th (ft)		124		#192	121					153	226	#164
Internal Link Dist (ft)		621			562			378			487	
Turn Bay Length (ft)												
Base Capacity (vph)		1351		118	1140					1072	3081	1583
Starvation Cap Reductn		0		0	0					0	0	0
Spillback Cap Reductn		0		0	0					0	0	0
Storage Cap Reductn		0		0	0					0	0	0
Reduced v/c Ratio		0.49		1.08	0.33					0.32	0.50	0.95

Intersection Summary

Area Type: Other

Cycle Length: 90

Actuated Cycle Length: 90

Offset: 0 (0%), Referenced to phase 2: and 6:SBTL, Start of Green

Natural Cycle: 75

Control Type: Actuated-Coordinated

Maximum v/c Ratio: 1.08

Intersection Signal Delay: 21.3

Intersection Capacity Utilization 56.1%

Analysis Period (min) 15

Intersection LOS: C

ICU Level of Service B

~ Volume exceeds capacity, queue is theoretically infinite.

Queue shown is maximum after two cycles.

95th percentile volume exceeds capacity, queue may be longer.

Queue shown is maximum after two cycles.

Lanes, Volumes, Timings
 33: SB Newport Blvd & Fair Dr


















Existing
 PM Peak Hour

Splits and Phases: 33: SB Newport Blvd & Fair Dr















Lanes, Volumes, Timings
34: NB Newport Blvd & Fair Dr

Existing
PM Peak Hour

												
Lane Group	EBL	EBT	EBR	WBL	WBT	WBR	NBL	NBT	NBR	SBL	SBT	SBR
Lane Configurations												
Traffic Volume (vph)	497	413	0	0	333	155	139	747	121	0	0	0
Future Volume (vph)	497	413	0	0	333	155	139	747	121	0	0	0
Ideal Flow (vphpl)	1900	1900	1900	1900	1900	1900	1900	1900	1900	1900	1900	1900
Lane Util. Factor	0.97	0.95	1.00	1.00	0.95	1.00	0.91	0.91	0.91	1.00	1.00	1.00
Fr t						0.850		0.982				
Flt Protected	0.950							0.993				
Satd. Flow (prot)	3433	3539	0	0	3539	1583	0	4959	0	0	0	0
Flt Permitted	0.950							0.993				
Satd. Flow (perm)	3433	3539	0	0	3539	1583	0	4959	0	0	0	0
Right Turn on Red			Yes			Yes			Yes			Yes
Satd. Flow (RTOR)						74		31				
Link Speed (mph)		35			35			40			40	
Link Distance (ft)		632			633			415			553	
Travel Time (s)		12.3			12.3			7.1			9.4	
Peak Hour Factor	0.95	0.95	0.95	0.95	0.95	0.95	0.95	0.95	0.95	0.95	0.95	0.95
Adj. Flow (vph)	523	435	0	0	351	163	146	786	127	0	0	0
Shared Lane Traffic (%)												
Lane Group Flow (vph)	523	435	0	0	351	163	0	1059	0	0	0	0
Enter Blocked Intersection	No	No	No	No	No	No	No	No	No	No	No	No
Lane Alignment	Left	Left	Right	Left	Left	Right	Left	Left	Right	Left	Left	Right
Median Width(ft)		24			24			0			0	
Link Offset(ft)		0			0			0			0	
Crosswalk Width(ft)		16			16			16			16	
Two way Left Turn Lane												
Headway Factor	1.00	1.00	1.00	1.00	1.00	1.00	1.00	1.00	1.00	1.00	1.00	1.00
Turning Speed (mph)	15		9	15		9	15		9	15		9
Number of Detectors	1	2			2	1	1	2				
Detector Template	Left	Thru			Thru	Right	Left	Thru				
Leading Detector (ft)	20	100			100	20	20	100				
Trailing Detector (ft)	0	0			0	0	0	0				
Detector 1 Position(ft)	0	0			0	0	0	0				
Detector 1 Size(ft)	20	6			6	20	20	6				
Detector 1 Type	Cl+Ex	Cl+Ex			Cl+Ex	Cl+Ex	Cl+Ex	Cl+Ex				
Detector 1 Channel												
Detector 1 Extend (s)	0.0	0.0			0.0	0.0	0.0	0.0				
Detector 1 Queue (s)	0.0	0.0			0.0	0.0	0.0	0.0				
Detector 1 Delay (s)	0.0	0.0			0.0	0.0	0.0	0.0				
Detector 2 Position(ft)		94			94			94				
Detector 2 Size(ft)		6			6			6				
Detector 2 Type		Cl+Ex			Cl+Ex			Cl+Ex				
Detector 2 Channel												
Detector 2 Extend (s)		0.0			0.0			0.0				
Turn Type	Prot	NA			NA	Perm	Split	NA				
Protected Phases	7	4			8		2	2				
Permitted Phases						8						
Detector Phase	7	4			8	8	2	2				
Switch Phase												
Minimum Initial (s)	6.0	6.0			6.0	6.0	6.0	6.0				

Lanes, Volumes, Timings
34: NB Newport Blvd & Fair Dr

Existing
PM Peak Hour

												
Lane Group	EBL	EBT	EBR	WBL	WBT	WBR	NBL	NBT	NBR	SBL	SBT	SBR
Minimum Split (s)	10.0	25.0			11.0	11.0	24.0	24.0				
Total Split (s)	29.0	53.0			24.0	24.0	37.0	37.0				
Total Split (%)	32.2%	58.9%			26.7%	26.7%	41.1%	41.1%				
Maximum Green (s)	25.0	48.0			19.0	19.0	33.0	33.0				
Yellow Time (s)	3.0	4.0			4.0	4.0	3.0	3.0				
All-Red Time (s)	1.0	1.0			1.0	1.0	1.0	1.0				
Lost Time Adjust (s)	0.0	0.0			0.0	0.0		0.0				
Total Lost Time (s)	4.0	5.0			5.0	5.0		4.0				
Lead/Lag	Lag				Lead	Lead						
Lead-Lag Optimize?	Yes				Yes	Yes						
Vehicle Extension (s)	3.0	3.0			3.0	3.0	3.0	3.0				
Recall Mode	None	None			None	None	C-Max	C-Max				
Walk Time (s)		7.0					7.0	7.0				
Flash Dont Walk (s)		13.0					12.0	12.0				
Pedestrian Calls (#/hr)		5					5	5				
Act Effct Green (s)	18.9	37.6			14.7	14.7		43.4				
Actuated g/C Ratio	0.21	0.42			0.16	0.16		0.48				
v/c Ratio	0.73	0.29			0.61	0.51		0.44				
Control Delay	39.1	17.1			39.2	24.2		16.6				
Queue Delay	0.0	0.0			0.0	0.0		0.0				
Total Delay	39.1	17.1			39.2	24.2		16.6				
LOS	D	B			D	C		B				
Approach Delay		29.1			34.4			16.6				
Approach LOS		C			C			B				
Queue Length 50th (ft)	143	83			98	45		135				
Queue Length 95th (ft)	185	96			135	100		206				
Internal Link Dist (ft)		552			553			335			473	
Turn Bay Length (ft)												
Base Capacity (vph)	953	1887			747	392		2408				
Starvation Cap Reductn	0	0			0	0		0				
Spillback Cap Reductn	0	0			0	0		0				
Storage Cap Reductn	0	0			0	0		0				
Reduced v/c Ratio	0.55	0.23			0.47	0.42		0.44				

Intersection Summary

Area Type: Other

Cycle Length: 90

Actuated Cycle Length: 90

Offset: 0 (0%), Referenced to phase 2:NBTL and 6:, Start of Green

Natural Cycle: 50

Control Type: Actuated-Coordinated

Maximum v/c Ratio: 0.73

Intersection Signal Delay: 25.0





Intersection LOS: C

Intersection Capacity Utilization 54.6%

ICU Level of Service A



















Analysis Period (min) 15

Splits and Phases: 34: NB Newport Blvd & Fair Dr

 Ø2 (R)	 Ø4
37 s	53 s
	 Ø8
	 Ø7
	24 s 29 s























HCM 2010 Signalized Intersection Summary
33: SB Newport Blvd & Fair Dr

Existing + Project
AM Peak Hour

												
Movement	EBL	EBT	EBR	WBL	WBT	WBR	NBL	NBT	NBR	SBL	SBT	SBR
Lane Configurations												
Traffic Volume (veh/h)	0	937	48	115	329	0	0	0	0	205	556	606
Future Volume (veh/h)	0	937	48	115	329	0	0	0	0	205	556	606
Number	7	4	14	3	8	18				1	6	16
Initial Q (Qb), veh	0	0	0	0	0	0				0	0	0
Ped-Bike Adj(A_pbT)	1.00		1.00	1.00		1.00				1.00		1.00
Parking Bus, Adj	1.00	1.00	1.00	1.00	1.00	1.00				1.00	1.00	1.00
Adj Sat Flow, veh/h/ln	0	1863	1900	1863	1863	0				1863	1863	1863
Adj Flow Rate, veh/h	0	986	51	121	346	0				216	585	0
Adj No. of Lanes	0	4	0	1	2	0				1	3	1
Peak Hour Factor	0.95	0.95	0.95	0.95	0.95	0.95				0.95	0.95	0.95
Percent Heavy Veh, %	0	2	2	2	2	0				2	2	2
Cap, veh/h	0	1256	65	152	1167	0				992	2843	885
Arrive On Green	0.00	0.20	0.20	0.09	0.33	0.00				0.56	0.56	0.00
Sat Flow, veh/h	0	6549	324	1774	3632	0				1774	5085	1583
Grp Volume(v), veh/h	0	752	285	121	346	0				216	585	0
Grp Sat Flow(s), veh/h/ln	0	1602	1806	1774	1770	0				1774	1695	1583
Q Serve(g_s), s	0.0	13.4	13.5	6.0	6.5	0.0				5.5	5.2	0.0
Cycle Q Clear(g_c), s	0.0	13.4	13.5	6.0	6.5	0.0				5.5	5.2	0.0
Prop In Lane	0.00		0.18	1.00		0.00				1.00		1.00
Lane Grp Cap(c), veh/h	0	960	361	152	1167	0				992	2843	885
V/C Ratio(X)	0.00	0.78	0.79	0.80	0.30	0.00				0.22	0.21	0.00
Avail Cap(c_a), veh/h	0	1015	381	217	1337	0				992	2843	885
HCM Platoon Ratio	1.00	1.00	1.00	1.00	1.00	1.00				1.00	1.00	1.00
Upstream Filter(I)	0.00	1.00	1.00	1.00	1.00	0.00				1.00	1.00	0.00
Uniform Delay (d), s/veh	0.0	34.2	34.2	40.4	22.4	0.0				10.0	9.9	0.0
Incr Delay (d2), s/veh	0.0	3.9	10.1	12.6	0.1	0.0				0.5	0.2	0.0
Initial Q Delay(d3),s/veh	0.0	0.0	0.0	0.0	0.0	0.0				0.0	0.0	0.0
%ile BackOfQ(50%),veh/ln	0.0	6.3	7.7	3.5	3.2	0.0				2.8	2.4	0.0
LnGrp Delay(d),s/veh	0.0	38.0	44.3	52.9	22.5	0.0				10.5	10.1	0.0
LnGrp LOS		D	D	D	C					B	B	
Approach Vol, veh/h		1037			467						801	
Approach Delay, s/veh		39.8			30.4						10.2	
Approach LOS		D			C						B	
Timer	1	2	3	4	5	6	7	8				
Assigned Phs			3	4		6		8				
Phs Duration (G+Y+Rc), s			11.7	23.0		55.3		34.7				
Change Period (Y+Rc), s			4.0	5.0		5.0		5.0				
Max Green Setting (Gmax), s			11.0	19.0		46.0		34.0				
Max Q Clear Time (g_c+I1), s			8.0	15.5		7.5		8.5				
Green Ext Time (p_c), s			0.1	2.5		4.8		10.3				
Intersection Summary												
HCM 2010 Ctrl Delay			27.6									
HCM 2010 LOS			C									










HCM 2010 Signalized Intersection Summary
34: NB Newport Blvd & Fair Dr

Existing + Project
AM Peak Hour

												
Movement	EBL	EBT	EBR	WBL	WBT	WBR	NBL	NBT	NBR	SBL	SBT	SBR
Lane Configurations	 	 			 			  				
Traffic Volume (veh/h)	784	372	0	0	264	274	180	1638	122	0	0	0
Future Volume (veh/h)	784	372	0	0	264	274	180	1638	122	0	0	0
Number	7	4	14	3	8	18	5	2	12			
Initial Q (Qb), veh	0	0	0	0	0	0	0	0	0			
Ped-Bike Adj(A_pbT)	1.00		1.00	1.00		1.00	1.00		1.00			
Parking Bus, Adj	1.00	1.00	1.00	1.00	1.00	1.00	1.00	1.00	1.00			
Adj Sat Flow, veh/h/ln	1863	1863	0	0	1863	1863	1900	1863	1900			
Adj Flow Rate, veh/h	825	392	0	0	278	288	189	1724	128			
Adj No. of Lanes	2	2	0	0	2	1	0	3	0			
Peak Hour Factor	0.95	0.95	0.95	0.95	0.95	0.95	0.95	0.95	0.95			
Percent Heavy Veh, %	2	2	0	0	2	2	0	2	0			
Cap, veh/h	880	1612	0	0	511	229	383	3721	284			
Arrive On Green	0.26	0.46	0.00	0.00	0.14	0.14	0.82	0.82	0.82			
Sat Flow, veh/h	3442	3632	0	0	3632	1583	465	4526	345			
Grp Volume(v), veh/h	825	392	0	0	278	288	747	625	668			
Grp Sat Flow(s), veh/h/ln	1721	1770	0	0	1770	1583	1839	1695	1802			
Q Serve(g_s), s	21.1	6.1	0.0	0.0	6.6	13.0	10.9	9.4	9.4			
Cycle Q Clear(g_c), s	21.1	6.1	0.0	0.0	6.6	13.0	10.9	9.4	9.4			
Prop In Lane	1.00		0.00	0.00		1.00	0.25		0.19			
Lane Grp Cap(c), veh/h	880	1612	0	0	511	229	1512	1394	1482			
V/C Ratio(X)	0.94	0.24	0.00	0.00	0.54	1.26	0.49	0.45	0.45			
Avail Cap(c_a), veh/h	880	1612	0	0	511	229	1512	1394	1482			
HCM Platoon Ratio	1.00	1.00	1.00	1.00	1.00	1.00	1.00	1.00	1.00			
Upstream Filter(I)	1.00	1.00	0.00	0.00	1.00	1.00	1.00	1.00	1.00			
Uniform Delay (d), s/veh	32.8	15.0	0.0	0.0	35.7	38.5	2.4	2.3	2.3			
Incr Delay (d2), s/veh	17.3	0.1	0.0	0.0	1.2	147.0	1.2	1.0	1.0			
Initial Q Delay(d3),s/veh	0.0	0.0	0.0	0.0	0.0	0.0	0.0	0.0	0.0			
%ile BackOfQ(50%),veh/ln	12.1	3.0	0.0	0.0	3.3	15.0	5.9	4.6	4.9			
LnGrp Delay(d),s/veh	50.1	15.1	0.0	0.0	36.9	185.5	3.6	3.3	3.3			
LnGrp LOS	D	B			D	F	A	A	A			
Approach Vol, veh/h		1217			566			2041				
Approach Delay, s/veh		38.8			112.5			3.4				
Approach LOS		D			F			A				
Timer	1	2	3	4	5	6	7	8				
Assigned Phs		2		4			7	8				
Phs Duration (G+Y+Rc), s		79.0		46.0			28.0	18.0				
Change Period (Y+Rc), s		4.0		5.0			5.0	* 5				
Max Green Setting (Gmax), s		41.0		40.0			23.0	* 13				
Max Q Clear Time (g_c+I1), s		12.9		8.1			23.1	15.0				
Green Ext Time (p_c), s		16.8		6.5			0.0	0.0				
Intersection Summary												
HCM 2010 Ctrl Delay			30.8									
HCM 2010 LOS			C									
Notes												













Lanes, Volumes, Timings
33: SB Newport Blvd & Fair Dr

Existing + Project
AM Peak Hour

												
Lane Group	EBL	EBT	EBR	WBL	WBT	WBR	NBL	NBT	NBR	SBL	SBT	SBR
Lane Configurations												
Traffic Volume (vph)	0	937	48	115	329	0	0	0	0	205	556	606
Future Volume (vph)	0	937	48	115	329	0	0	0	0	205	556	606
Ideal Flow (vphpl)	1900	1900	1900	1900	1900	1900	1900	1900	1900	1900	1900	1900
Lane Util. Factor	1.00	0.86	0.86	1.00	0.95	1.00	1.00	1.00	1.00	1.00	0.91	1.00
Frt		0.993										0.850
Flt Protected				0.950						0.950		
Satd. Flow (prot)	0	6363	0	1770	3539	0	0	0	0	1770	5085	1583
Flt Permitted				0.950						0.950		
Satd. Flow (perm)	0	6363	0	1770	3539	0	0	0	0	1770	5085	1583
Right Turn on Red			Yes			Yes			Yes			
Satd. Flow (RTOR)		10										638
Link Speed (mph)		35			35			40			40	
Link Distance (ft)		701			642			458			567	
Travel Time (s)		13.7			12.5			7.8			9.7	
Peak Hour Factor	0.95	0.95	0.95	0.95	0.95	0.95	0.95	0.95	0.95	0.95	0.95	0.95
Adj. Flow (vph)	0	986	51	121	346	0	0	0	0	216	585	638
Shared Lane Traffic (%)												
Lane Group Flow (vph)	0	1037	0	121	346	0	0	0	0	216	585	638
Enter Blocked Intersection	No	No	No	No	No	No	No	No	No	No	No	No
Lane Alignment	Left	Left	Right	Left	L NA	Right	Left	Left	Right	Left	Left	Right
Median Width(ft)		12			12			12			12	
Link Offset(ft)		0			0			0			0	
Crosswalk Width(ft)		16			16			16			16	
Two way Left Turn Lane												
Headway Factor	1.00	1.00	1.00	1.00	1.00	1.00	1.00	1.00	1.00	1.00	1.00	1.00
Turning Speed (mph)	15		9	15		9	15		9	15		9
Number of Detectors		2		1	2					1	2	1
Detector Template		Thru		Left	Thru					Left	Thru	Right
Leading Detector (ft)		100		20	100					20	100	20
Trailing Detector (ft)		0		0	0					0	0	0
Detector 1 Position(ft)		0		0	0					0	0	0
Detector 1 Size(ft)		6		20	6					20	6	20
Detector 1 Type		CI+Ex		CI+Ex	CI+Ex					CI+Ex	CI+Ex	CI+Ex
Detector 1 Channel												
Detector 1 Extend (s)		0.0		0.0	0.0					0.0	0.0	0.0
Detector 1 Queue (s)		0.0		0.0	0.0					0.0	0.0	0.0
Detector 1 Delay (s)		0.0		0.0	0.0					0.0	0.0	0.0
Detector 2 Position(ft)		94			94						94	
Detector 2 Size(ft)		6			6						6	
Detector 2 Type		CI+Ex			CI+Ex						CI+Ex	
Detector 2 Channel												
Detector 2 Extend (s)		0.0			0.0						0.0	
Turn Type		NA		Prot	NA					Perm	NA	Free
Protected Phases		4		3	8						6	
Permitted Phases										6		Free
Detector Phase		4		3	8					6	6	
Switch Phase												
Minimum Initial (s)		6.0		6.0	6.0					6.0	6.0	

Lanes, Volumes, Timings
33: SB Newport Blvd & Fair Dr

Existing + Project
AM Peak Hour

												
Lane Group	EBL	EBT	EBR	WBL	WBT	WBR	NBL	NBT	NBR	SBL	SBT	SBR
Minimum Split (s)		24.0		10.0	23.0					39.0	39.0	
Total Split (s)		24.0		15.0	39.0					51.0	51.0	
Total Split (%)		26.7%		16.7%	43.3%					56.7%	56.7%	
Maximum Green (s)		19.0		11.0	34.0					46.0	46.0	
Yellow Time (s)		4.0		3.0	4.0					4.0	4.0	
All-Red Time (s)		1.0		1.0	1.0					1.0	1.0	
Lost Time Adjust (s)		0.0		0.0	0.0					0.0	0.0	
Total Lost Time (s)		5.0		4.0	5.0					5.0	5.0	
Lead/Lag		Lag		Lead								
Lead-Lag Optimize?		Yes		Yes								
Vehicle Extension (s)		3.0		3.0	3.0					3.0	3.0	
Recall Mode		None		None	None					C-Max	C-Max	
Walk Time (s)		7.0								7.0	7.0	
Flash Dont Walk (s)		12.0								27.0	27.0	
Pedestrian Calls (#/hr)		5								5	5	
Act Effct Green (s)		19.0		9.9	32.9					47.1	47.1	90.0
Actuated g/C Ratio		0.21		0.11	0.37					0.52	0.52	1.00
v/c Ratio		0.77		0.62	0.27					0.23	0.22	0.40
Control Delay		37.4		52.4	20.4					12.9	12.1	0.8
Queue Delay		0.0		0.0	0.0					0.0	0.0	0.0
Total Delay		37.4		52.4	20.4					12.9	12.1	0.8
LOS		D		D	C					B	B	A
Approach Delay		37.4			28.7						7.2	
Approach LOS		D			C						A	
Queue Length 50th (ft)		160		66	70					65	64	0
Queue Length 95th (ft)		199		122	103					108	85	0
Internal Link Dist (ft)		621			562			378			487	
Turn Bay Length (ft)												
Base Capacity (vph)		1371		216	1336					925	2659	1583
Starvation Cap Reductn		0		0	0					0	0	0
Spillback Cap Reductn		0		0	0					0	0	0
Storage Cap Reductn		0		0	0					0	0	0
Reduced v/c Ratio		0.76		0.56	0.26					0.23	0.22	0.40

Intersection Summary

Area Type: Other

Cycle Length: 90

Actuated Cycle Length: 90

Offset: 0 (0%), Referenced to phase 2: and 6:SBTL, Start of Green

Natural Cycle: 75

Control Type: Actuated-Coordinated

Maximum v/c Ratio: 0.77

Intersection Signal Delay: 21.3





Intersection LOS: C

Intersection Capacity Utilization 43.8%

ICU Level of Service A

Analysis Period (min) 15


















Splits and Phases: 33: SB Newport Blvd & Fair Dr

		
Ø6 (R)	Ø3	Ø4
51 s	15 s	24 s
		
	Ø8	
	39 s	

Lanes, Volumes, Timings
34: NB Newport Blvd & Fair Dr













Existing + Project

AM Peak Hour

												
Lane Group	EBL	EBT	EBR	WBL	WBT	WBR	NBL	NBT	NBR	SBL	SBT	SBR
Lane Configurations												
Traffic Volume (vph)	784	372	0	0	264	274	180	1638	122	0	0	0
Future Volume (vph)	784	372	0	0	264	274	180	1638	122	0	0	0
Ideal Flow (vphpl)	1900	1900	1900	1900	1900	1900	1900	1900	1900	1900	1900	1900
Lane Util. Factor	0.97	0.95	1.00	1.00	0.95	1.00	0.91	0.91	0.91	1.00	1.00	1.00
Frnt						0.850		0.991				
Flt Protected	0.950							0.995				
Satd. Flow (prot)	3433	3539	0	0	3539	1583	0	5014	0	0	0	0
Flt Permitted	0.950							0.995				
Satd. Flow (perm)	3433	3539	0	0	3539	1583	0	5014	0	0	0	0
Right Turn on Red			Yes			Yes			Yes			Yes
Satd. Flow (RTOR)						73		15				
Link Speed (mph)		35			35			40			40	
Link Distance (ft)		632			633			415			553	
Travel Time (s)		12.3			12.3			7.1			9.4	
Peak Hour Factor	0.95	0.95	0.95	0.95	0.95	0.95	0.95	0.95	0.95	0.95	0.95	0.95
Adj. Flow (vph)	825	392	0	0	278	288	189	1724	128	0	0	0
Shared Lane Traffic (%)												
Lane Group Flow (vph)	825	392	0	0	278	288	0	2041	0	0	0	0
Enter Blocked Intersection	No	No	No	No	No	No	No	No	No	No	No	No
Lane Alignment	Left	Left	Right	Left	Left	Right	Left	Left	Right	Left	Left	Right
Median Width(ft)		24			24			0			0	
Link Offset(ft)		0			0			0			0	
Crosswalk Width(ft)		16			16			16			16	
Two way Left Turn Lane												
Headway Factor	1.00	1.00	1.00	1.00	1.00	1.00	1.00	1.00	1.00	1.00	1.00	1.00
Turning Speed (mph)	15		9	15		9	15		9	15		9
Number of Detectors	1	2			2	1	1	2				
Detector Template	Left	Thru			Thru	Right	Left	Thru				
Leading Detector (ft)	20	100			100	20	20	100				
Trailing Detector (ft)	0	0			0	0	0	0				
Detector 1 Position(ft)	0	0			0	0	0	0				
Detector 1 Size(ft)	20	6			6	20	20	6				
Detector 1 Type	CI+Ex	CI+Ex			CI+Ex	CI+Ex	CI+Ex	CI+Ex				
Detector 1 Channel												
Detector 1 Extend (s)	0.0	0.0			0.0	0.0	0.0	0.0				
Detector 1 Queue (s)	0.0	0.0			0.0	0.0	0.0	0.0				
Detector 1 Delay (s)	0.0	0.0			0.0	0.0	0.0	0.0				
Detector 2 Position(ft)		94			94			94				
Detector 2 Size(ft)		6			6			6				
Detector 2 Type		CI+Ex			CI+Ex			CI+Ex				
Detector 2 Channel												
Detector 2 Extend (s)		0.0			0.0			0.0				
Turn Type	Prot	NA			NA	Perm	Split	NA				
Protected Phases	7	4			8		2	2				
Permitted Phases						8						
Detector Phase	7	4			8	8	2	2				
Switch Phase												
Minimum Initial (s)	6.0	6.0			6.0	6.0	6.0	6.0				

Lanes, Volumes, Timings
34: NB Newport Blvd & Fair Dr

Existing + Project
AM Peak Hour

												
Lane Group	EBL	EBT	EBR	WBL	WBT	WBR	NBL	NBT	NBR	SBL	SBT	SBR
Minimum Split (s)	10.0	25.0			11.0	11.0	24.0	24.0				
Total Split (s)	27.0	45.0			18.0	18.0	45.0	45.0				
Total Split (%)	30.0%	50.0%			20.0%	20.0%	50.0%	50.0%				
Maximum Green (s)	23.0	40.0			13.0	13.0	41.0	41.0				
Yellow Time (s)	3.0	4.0			4.0	4.0	3.0	3.0				
All-Red Time (s)	1.0	1.0			1.0	1.0	1.0	1.0				
Lost Time Adjust (s)	0.0	0.0			0.0	0.0		0.0				
Total Lost Time (s)	4.0	5.0			5.0	5.0		4.0				
Lead/Lag	Lag				Lead	Lead						
Lead-Lag Optimize?	Yes				Yes	Yes						
Vehicle Extension (s)	3.0	3.0			3.0	3.0	3.0	3.0				
Recall Mode	None	None			None	None	C-Max	C-Max				
Walk Time (s)		7.0					7.0	7.0				
Flash Dont Walk (s)		13.0					12.0	12.0				
Pedestrian Calls (#/hr)		5					5	5				
Act Effct Green (s)	22.9	39.9			13.0	13.0		41.1				
Actuated g/C Ratio	0.25	0.44			0.14	0.14		0.46				
v/c Ratio	0.94	0.25			0.54	0.99		0.89				
Control Delay	53.4	16.2			40.2	81.3		28.4				
Queue Delay	0.0	0.0			0.0	0.0		0.0				
Total Delay	53.4	16.2			40.2	81.3		28.4				
LOS	D	B			D	F		C				
Approach Delay		41.4			61.1			28.4				
Approach LOS		D			E			C				
Queue Length 50th (ft)	237	71			78	126		373				
Queue Length 95th (ft)	#353	102			118	#291		446				
Internal Link Dist (ft)		552			553			335				
Turn Bay Length (ft)											473	
Base Capacity (vph)	877	1572			511	291		2295				
Starvation Cap Reductn	0	0			0	0		0				
Spillback Cap Reductn	0	0			0	0		0				
Storage Cap Reductn	0	0			0	0		0				
Reduced v/c Ratio	0.94	0.25			0.54	0.99		0.89				

Intersection Summary

Area Type: Other

Cycle Length: 90

Actuated Cycle Length: 90

Offset: 0 (0%), Referenced to phase 2:NBTL and 6:, Start of Green

Natural Cycle: 75

Control Type: Actuated-Coordinated

Maximum v/c Ratio: 0.99

Intersection Signal Delay: 37.4

Intersection LOS: D

Intersection Capacity Utilization 88.2%





ICU Level of Service E

Analysis Period (min) 15

95th percentile volume exceeds capacity, queue may be longer.



















Queue shown is maximum after two cycles.

Splits and Phases: 34: NB Newport Blvd & Fair Dr

 Ø2 (L) 45 s	 Ø4 45 s
	<div>  Ø8 18 s </div> <div>  Ø7 27 s </div>


















HCM 2010 Signalized Intersection Summary
33: SB Newport Blvd & Fair Dr

Existing + Project
PM Peak Hour

												
Movement	EBL	EBT	EBR	WBL	WBT	WBR	NBL	NBT	NBR	SBL	SBT	SBR
Lane Configurations												
Traffic Volume (veh/h)	0	639	69	121	395	0	0	0	0	328	1472	1467
Future Volume (veh/h)	0	639	69	121	395	0	0	0	0	328	1472	1467
Number	7	4	14	3	8	18				1	6	16
Initial Q (Qb), veh	0	0	0	0	0	0				0	0	0
Ped-Bike Adj(A_pbT)	1.00		1.00	1.00		1.00				1.00		1.00
Parking Bus, Adj	1.00	1.00	1.00	1.00	1.00	1.00				1.00	1.00	1.00
Adj Sat Flow, veh/h/ln	0	1863	1900	1863	1863	0				1863	1863	1863
Adj Flow Rate, veh/h	0	673	73	127	416	0				345	1549	0
Adj No. of Lanes	0	4	0	1	2	0				1	3	1
Peak Hour Factor	0.95	0.95	0.95	0.95	0.95	0.95				0.95	0.95	0.95
Percent Heavy Veh, %	0	2	2	2	2	0				2	2	2
Cap, veh/h	0	1039	111	118	1014	0				1069	3064	954
Arrive On Green	0.00	0.18	0.18	0.07	0.29	0.00				0.60	0.60	0.00
Sat Flow, veh/h	0	6187	631	1774	3632	0				1774	5085	1583
Grp Volume(v), veh/h	0	543	203	127	416	0				345	1549	0
Grp Sat Flow(s), veh/h/ln	0	1602	1751	1774	1770	0				1774	1695	1583
Q Serve(g_s), s	0.0	9.5	9.7	6.0	8.6	0.0				8.6	15.7	0.0
Cycle Q Clear(g_c), s	0.0	9.5	9.7	6.0	8.6	0.0				8.6	15.7	0.0
Prop In Lane	0.00		0.36	1.00		0.00				1.00		1.00
Lane Grp Cap(c), veh/h	0	843	307	118	1014	0				1069	3064	954
V/C Ratio(X)	0.00	0.64	0.66	1.07	0.41	0.00				0.32	0.51	0.00
Avail Cap(c_a), veh/h	0	1015	370	118	1140	0				1069	3064	954
HCM Platoon Ratio	1.00	1.00	1.00	1.00	1.00	1.00				1.00	1.00	1.00
Upstream Filter(I)	0.00	1.00	1.00	1.00	1.00	0.00				1.00	1.00	0.00
Uniform Delay (d), s/veh	0.0	34.5	34.6	42.0	26.0	0.0				8.8	10.2	0.0
Incr Delay (d2), s/veh	0.0	1.0	3.2	104.0	0.3	0.0				0.8	0.6	0.0
Initial Q Delay(d3),s/veh	0.0	0.0	0.0	0.1	0.0	0.0				0.0	0.0	0.0
%ile BackOfQ(50%),veh/ln	0.0	4.3	4.9	6.3	4.2	0.0				4.5	7.5	0.0
LnGrp Delay(d),s/veh	0.0	35.6	37.9	146.0	26.2	0.0				9.6	10.8	0.0
LnGrp LOS		D	D	F	C					A	B	
Approach Vol, veh/h		746			543						1894	
Approach Delay, s/veh		36.2			54.2						10.6	
Approach LOS		D			D						B	
Timer	1	2	3	4	5	6	7	8				
Assigned Phs			3	4		6		8				
Phs Duration (G+Y+Rc), s			10.0	20.8		59.2		30.8				
Change Period (Y+Rc), s			4.0	5.0		5.0		5.0				
Max Green Setting (Gmax), s			6.0	19.0		51.0		29.0				
Max Q Clear Time (g_c+I1), s			8.0	11.7		17.7		10.6				
Green Ext Time (p_c), s			0.0	4.1		15.9		7.3				
Intersection Summary												
HCM 2010 Ctrl Delay			24.0									
HCM 2010 LOS			C									



















HCM 2010 Signalized Intersection Summary
34: NB Newport Blvd & Fair Dr

Existing + Project
PM Peak Hour

												
Movement	EBL	EBT	EBR	WBL	WBT	WBR	NBL	NBT	NBR	SBL	SBT	SBR
Lane Configurations												
Traffic Volume (veh/h)	529	440	0	0	357	155	158	747	121	0	0	0
Future Volume (veh/h)	529	440	0	0	357	155	158	747	121	0	0	0
Number	7	4	14	3	8	18	5	2	12			
Initial Q (Qb), veh	0	0	0	0	0	0	0	0	0			
Ped-Bike Adj(A_pbT)	1.00		1.00	1.00		1.00	1.00		1.00			
Parking Bus, Adj	1.00	1.00	1.00	1.00	1.00	1.00	1.00	1.00	1.00			
Adj Sat Flow, veh/h/ln	1863	1863	0	0	1863	1863	1900	1863	1900			
Adj Flow Rate, veh/h	557	463	0	0	376	163	166	786	127			
Adj No. of Lanes	2	2	0	0	2	1	0	3	0			
Peak Hour Factor	0.95	0.95	0.95	0.95	0.95	0.95	0.95	0.95	0.95			
Percent Heavy Veh, %	2	2	0	0	2	2	0	2	0			
Cap, veh/h	735	1462	0	0	510	228	372	1882	312			
Arrive On Green	0.21	0.41	0.00	0.00	0.14	0.14	0.49	0.49	0.49			
Sat Flow, veh/h	3442	3632	0	0	3632	1583	763	3866	640			
Grp Volume(v), veh/h	557	463	0	0	376	163	397	335	347			
Grp Sat Flow(s), veh/h/ln	1721	1770	0	0	1770	1583	1825	1695	1750			
Q Serve(g_s), s	13.7	7.9	0.0	0.0	9.2	8.8	12.8	11.4	11.4			
Cycle Q Clear(g_c), s	13.7	7.9	0.0	0.0	9.2	8.8	12.8	11.4	11.4			
Prop In Lane	1.00		0.00	0.00		1.00	0.42		0.37			
Lane Grp Cap(c), veh/h	735	1462	0	0	510	228	888	825	852			
V/C Ratio(X)	0.76	0.32	0.00	0.00	0.74	0.71	0.45	0.41	0.41			
Avail Cap(c_a), veh/h	956	1888	0	0	747	334	888	825	852			
HCM Platoon Ratio	1.00	1.00	1.00	1.00	1.00	1.00	1.00	1.00	1.00			
Upstream Filter(I)	1.00	1.00	0.00	0.00	1.00	1.00	1.00	1.00	1.00			
Uniform Delay (d), s/veh	33.2	17.8	0.0	0.0	36.9	36.8	15.1	14.8	14.8			
Incr Delay (d2), s/veh	2.6	0.1	0.0	0.0	2.2	4.1	1.6	1.5	1.4			
Initial Q Delay(d3),s/veh	0.0	0.0	0.0	0.0	0.0	0.0	0.0	0.0	0.0			
%ile BackOfQ(50%),veh/ln	6.8	3.9	0.0	0.0	4.6	4.1	6.8	5.6	5.8			
LnGrp Delay(d),s/veh	35.8	18.0	0.0	0.0	39.0	40.9	16.8	16.3	16.2			
LnGrp LOS	D	B			D	D	B	B	B			
Approach Vol, veh/h		1020			539			1079				
Approach Delay, s/veh		27.7			39.6			16.4				
Approach LOS		C			D			B				
Timer	1	2	3	4	5	6	7	8				
Assigned Phs		2		4			7	8				
Phs Duration (G+Y+Rc), s		47.8		42.2			24.2	18.0				
Change Period (Y+Rc), s		4.0		5.0			5.0	* 5				
Max Green Setting (Gmax), s		33.0		48.0			25.0	* 19				
Max Q Clear Time (g_c+I1), s		14.8		9.9			15.7	11.2				
Green Ext Time (p_c), s		6.2		5.7			3.6	1.8				
Intersection Summary												
HCM 2010 Ctrl Delay			25.5									
HCM 2010 LOS			C									
Notes												













Lanes, Volumes, Timings
33: SB Newport Blvd & Fair Dr

Existing + Project
PM Peak Hour

												
Lane Group	EBL	EBT	EBR	WBL	WBT	WBR	NBL	NBT	NBR	SBL	SBT	SBR
Lane Configurations												
Traffic Volume (vph)	0	639	69	121	395	0	0	0	0	328	1472	1467
Future Volume (vph)	0	639	69	121	395	0	0	0	0	328	1472	1467
Ideal Flow (vphpl)	1900	1900	1900	1900	1900	1900	1900	1900	1900	1900	1900	1900
Lane Util. Factor	1.00	0.86	0.86	1.00	0.95	1.00	1.00	1.00	1.00	1.00	0.91	1.00
Fr't		0.985										0.850
Flt Protected				0.950						0.950		
Satd. Flow (prot)	0	6312	0	1770	3539	0	0	0	0	1770	5085	1583
Flt Permitted				0.950						0.950		
Satd. Flow (perm)	0	6312	0	1770	3539	0	0	0	0	1770	5085	1583
Right Turn on Red			Yes			Yes			Yes			Yes
Satd. Flow (RTOR)		26										798
Link Speed (mph)		35			35			40			40	
Link Distance (ft)		701			642			458			567	
Travel Time (s)		13.7			12.5			7.8			9.7	
Peak Hour Factor	0.95	0.95	0.95	0.95	0.95	0.95	0.95	0.95	0.95	0.95	0.95	0.95
Adj. Flow (vph)	0	673	73	127	416	0	0	0	0	345	1549	1544
Shared Lane Traffic (%)												
Lane Group Flow (vph)	0	746	0	127	416	0	0	0	0	345	1549	1544
Enter Blocked Intersection	No	No	No	No	No	No	No	No	No	No	No	No
Lane Alignment	Left	Left	Right	Left	L NA	Right	Left	Left	Right	Left	Left	Right
Median Width(ft)		12			12			12			12	
Link Offset(ft)		0			0			0			0	
Crosswalk Width(ft)		16			16			16			16	
Two way Left Turn Lane												
Headway Factor	1.00	1.00	1.00	1.00	1.00	1.00	1.00	1.00	1.00	1.00	1.00	1.00
Turning Speed (mph)	15		9	15		9	15		9	15		9
Number of Detectors		2		1	2					1	2	1
Detector Template		Thru		Left	Thru					Left	Thru	Right
Leading Detector (ft)		100		20	100					20	100	20
Trailing Detector (ft)		0		0	0					0	0	0
Detector 1 Position(ft)		0		0	0					0	0	0
Detector 1 Size(ft)		6		20	6					20	6	20
Detector 1 Type		CI+Ex		CH+Ex	CI+Ex					CI+Ex	CI+Ex	CI+Ex
Detector 1 Channel												
Detector 1 Extend (s)		0.0		0.0	0.0					0.0	0.0	0.0
Detector 1 Queue (s)		0.0		0.0	0.0					0.0	0.0	0.0
Detector 1 Delay (s)		0.0		0.0	0.0					0.0	0.0	0.0
Detector 2 Position(ft)		94			94						94	
Detector 2 Size(ft)		6			6						6	
Detector 2 Type		CI+Ex			CI+Ex						CI+Ex	
Detector 2 Channel												
Detector 2 Extend (s)		0.0			0.0						0.0	
Turn Type		NA		Prot	NA					Perm	NA	Free
Protected Phases		4		3	8						6	
Permitted Phases										6		Free
Detector Phase		4		3	8					6	6	
Switch Phase												
Minimum Initial (s)		6.0		6.0	6.0					6.0	6.0	

Lanes, Volumes, Timings
33: SB Newport Blvd & Fair Dr

Existing + Project
PM Peak Hour

												
Lane Group	EBL	EBT	EBR	WBL	WBT	WBR	NBL	NBT	NBR	SBL	SBT	SBR
Minimum Split (s)		24.0		10.0	23.0					39.0	39.0	
Total Split (s)		24.0		10.0	34.0					56.0	56.0	
Total Split (%)		26.7%		11.1%	37.8%					62.2%	62.2%	
Maximum Green (s)		19.0		6.0	29.0					51.0	51.0	
Yellow Time (s)		4.0		3.0	4.0					4.0	4.0	
All-Red Time (s)		1.0		1.0	1.0					1.0	1.0	
Lost Time Adjust (s)		0.0		0.0	0.0					0.0	0.0	
Total Lost Time (s)		5.0		4.0	5.0					5.0	5.0	
Lead/Lag		Lag		Lead								
Lead-Lag Optimize?		Yes		Yes								
Vehicle Extension (s)		3.0		3.0	3.0					3.0	3.0	
Recall Mode		None		None	None					C-Max	C-Max	
Walk Time (s)		7.0								7.0	7.0	
Flash Dont Walk (s)		12.0								27.0	27.0	
Pedestrian Calls (#/hr)		5								5	5	
Act Effct Green (s)		16.6		6.0	26.6					53.4	53.4	90.0
Actuated g/C Ratio		0.18		0.07	0.30					0.59	0.59	1.00
v/c Ratio		0.63		1.08	0.40					0.33	0.51	0.98
Control Delay		35.0		147.7	26.2					10.7	11.7	20.4
Queue Delay		0.0		0.0	0.0					0.0	0.0	0.0
Total Delay		35.0		147.7	26.2					10.7	11.7	20.4
LOS		C		F	C					B	B	C
Approach Delay		35.0			54.6						15.5	
Approach LOS		C			D						B	
Queue Length 50th (ft)		109		~81	97					93	176	0
Queue Length 95th (ft)		138		#192	135					153	226	#209
Internal Link Dist (ft)		621			562			378			487	
Turn Bay Length (ft)												
Base Capacity (vph)		1353		118	1140					1050	3017	1583
Starvation Cap Reductn		0		0	0					0	0	0
Spillback Cap Reductn		0		0	0					0	0	0
Storage Cap Reductn		0		0	0					0	0	0
Reduced v/c Ratio		0.55		1.08	0.36					0.33	0.51	0.98

Intersection Summary

Area Type: Other

Cycle Length: 90

Actuated Cycle Length: 90

Offset: 0 (0%), Referenced to phase 2: and 6:SBTL, Start of Green

Natural Cycle: 75

Control Type: Actuated-Coordinated

Maximum v/c Ratio: 1.08

Intersection Signal Delay: 23.1

Intersection LOS: C

Intersection Capacity Utilization 57.2%

ICU Level of Service B

Analysis Period (min) 15

~ Volume exceeds capacity, queue is theoretically infinite.

Queue shown is maximum after two cycles.

95th percentile volume exceeds capacity, queue may be longer.



















Queue shown is maximum after two cycles.

Splits and Phases: 33: SB Newport Blvd & Fair Dr















Lanes, Volumes, Timings
34: NB Newport Blvd & Fair Dr

Existing + Project
PM Peak Hour

												
Lane Group	EBL	EBT	EBR	WBL	WBT	WBR	NBL	NBT	NBR	SBL	SBT	SBR
Lane Configurations												
Traffic Volume (vph)	529	440	0	0	357	155	158	747	121	0	0	0
Future Volume (vph)	529	440	0	0	357	155	158	747	121	0	0	0
Ideal Flow (vphpl)	1900	1900	1900	1900	1900	1900	1900	1900	1900	1900	1900	1900
Lane Util. Factor	0.97	0.95	1.00	1.00	0.95	1.00	0.91	0.91	0.91	1.00	1.00	1.00
Fr						0.850		0.982				
Flt Protected	0.950							0.992				
Satd. Flow (prot)	3433	3539	0	0	3539	1583	0	4954	0	0	0	0
Flt Permitted	0.950							0.992				
Satd. Flow (perm)	3433	3539	0	0	3539	1583	0	4954	0	0	0	0
Right Turn on Red			Yes			Yes			Yes			Yes
Satd. Flow (RTOR)						73		30				
Link Speed (mph)		35			35			40			40	
Link Distance (ft)		632			633			415			553	
Travel Time (s)		12.3			12.3			7.1			9.4	
Peak Hour Factor	0.95	0.95	0.95	0.95	0.95	0.95	0.95	0.95	0.95	0.95	0.95	0.95
Adj. Flow (vph)	557	463	0	0	376	163	166	786	127	0	0	0
Shared Lane Traffic (%)												
Lane Group Flow (vph)	557	463	0	0	376	163	0	1079	0	0	0	0
Enter Blocked Intersection	No	No	No	No	No	No	No	No	No	No	No	No
Lane Alignment	Left	Left	Right	Left	Left	Right	Left	Left	Right	Left	Left	Right
Median Width(ft)		24			24			0			0	
Link Offset(ft)		0			0			0			0	
Crosswalk Width(ft)		16			16			16			16	
Two way Left Turn Lane												
Headway Factor	1.00	1.00	1.00	1.00	1.00	1.00	1.00	1.00	1.00	1.00	1.00	1.00
Turning Speed (mph)	15		9	15		9	15		9	15		9
Number of Detectors	1	2			2	1	1	2				
Detector Template	Left	Thru			Thru	Right	Left	Thru				
Leading Detector (ft)	20	100			100	20	20	100				
Trailing Detector (ft)	0	0			0	0	0	0				
Detector 1 Position(ft)	0	0			0	0	0	0				
Detector 1 Size(ft)	20	6			6	20	20	6				
Detector 1 Type	CI+Ex	CI+Ex			CI+Ex	CI+Ex	CI+Ex	CI+Ex				
Detector 1 Channel												
Detector 1 Extend (s)	0.0	0.0			0.0	0.0	0.0	0.0				
Detector 1 Queue (s)	0.0	0.0			0.0	0.0	0.0	0.0				
Detector 1 Delay (s)	0.0	0.0			0.0	0.0	0.0	0.0				
Detector 2 Position(ft)		94			94			94				
Detector 2 Size(ft)		6			6			6				
Detector 2 Type		CI+Ex			CI+Ex			CI+Ex				
Detector 2 Channel												
Detector 2 Extend (s)		0.0			0.0			0.0				
Turn Type	Prot	NA			NA	Perm	Split	NA				
Protected Phases	7	4			8		2	2				
Permitted Phases						8						
Detector Phase	7	4			8	8	2	2				
Switch Phase												
Minimum Initial (s)	6.0	6.0			6.0	6.0	6.0	6.0				

Lanes, Volumes, Timings
34: NB Newport Blvd & Fair Dr

Existing + Project
PM Peak Hour

												
Lane Group	EBL	EBT	EBR	WBL	WBT	WBR	NBL	NBT	NBR	SBL	SBT	SBR
Minimum Split (s)	10.0	25.0			11.0	11.0	24.0	24.0				
Total Split (s)	29.0	53.0			24.0	24.0	37.0	37.0				
Total Split (%)	32.2%	58.9%			26.7%	26.7%	41.1%	41.1%				
Maximum Green (s)	25.0	48.0			19.0	19.0	33.0	33.0				
Yellow Time (s)	3.0	4.0			4.0	4.0	3.0	3.0				
All-Red Time (s)	1.0	1.0			1.0	1.0	1.0	1.0				
Lost Time Adjust (s)	0.0	0.0			0.0	0.0		0.0				
Total Lost Time (s)	4.0	5.0			5.0	5.0		4.0				
Lead/Lag	Lag				Lead	Lead						
Lead-Lag Optimize?	Yes				Yes	Yes						
Vehicle Extension (s)	3.0	3.0			3.0	3.0	3.0	3.0				
Recall Mode	None	None			None	None	C-Max	C-Max				
Walk Time (s)		7.0					7.0	7.0				
Flash Dont Walk (s)		13.0					12.0	12.0				
Pedestrian Calls (#/hr)		5					5	5				
Act Effct Green (s)	19.8	39.0			15.2	15.2		42.0				
Actuated g/C Ratio	0.22	0.43			0.17	0.17		0.47				
v/c Ratio	0.74	0.30			0.63	0.50		0.46				
Control Delay	38.6	16.3			39.4	23.8		17.8				
Queue Delay	0.0	0.0			0.0	0.0		0.0				
Total Delay	38.6	16.3			39.4	23.8		17.8				
LOS	D	B			D	C		B				
Approach Delay		28.5			34.7			17.8				
Approach LOS		C			C			B				
Queue Length 50th (ft)	153	86			105	45		143				
Queue Length 95th (ft)	193	98			144	101		217				
Internal Link Dist (ft)		552			553			335			473	
Turn Bay Length (ft)												
Base Capacity (vph)	953	1887			747	391		2326				
Starvation Cap Reductn	0	0			0	0		0				
Spillback Cap Reductn	0	0			0	0		0				
Storage Cap Reductn	0	0			0	0		0				
Reduced v/c Ratio	0.58	0.25			0.50	0.42		0.46				

Intersection Summary

Area Type: Other

Cycle Length: 90

Actuated Cycle Length: 90

Offset: 0 (0%), Referenced to phase 2:NBTL and 6:, Start of Green

Natural Cycle: 55

Control Type: Actuated-Coordinated

Maximum v/c Ratio: 0.74

Intersection Signal Delay: 25.4





Intersection LOS: C

Intersection Capacity Utilization 56.1%

ICU Level of Service B



















Analysis Period (min) 15

Splits and Phases: 34: NB Newport Blvd & Fair Dr

 Ø2 (R)	 Ø4
37 s	53 s
 Ø8	 Ø7
24 s	29 s



















HCM 2010 Signalized Intersection Summary
33: SB Newport Blvd & Fair Dr

Cumulative
AM Peak Hour

												
Movement	EBL	EBT	EBR	WBL	WBT	WBR	NBL	NBT	NBR	SBL	SBT	SBR
Lane Configurations												
Traffic Volume (veh/h)	0	1005	47	125	300	0	0	0	0	223	606	609
Future Volume (veh/h)	0	1005	47	125	300	0	0	0	0	223	606	609
Number	7	4	14	3	8	18				1	6	16
Initial Q (Qb), veh	0	0	0	0	0	0				0	0	0
Ped-Bike Adj(A_pbT)	1.00		1.00	1.00		1.00				1.00		1.00
Parking Bus, Adj	1.00	1.00	1.00	1.00	1.00	1.00				1.00	1.00	1.00
Adj Sat Flow, veh/h/ln	0	1863	1900	1863	1863	0				1863	1863	1863
Adj Flow Rate, veh/h	0	1058	49	132	316	0				235	638	0
Adj No. of Lanes	0	4	0	1	2	0				1	3	1
Peak Hour Factor	0.95	0.95	0.95	0.95	0.95	0.95				0.95	0.95	0.95
Percent Heavy Veh, %	0	2	2	2	2	0				2	2	2
Cap, veh/h	0	1290	60	164	1206	0				972	2787	868
Arrive On Green	0.00	0.20	0.20	0.09	0.34	0.00				0.55	0.55	0.00
Sat Flow, veh/h	0	6586	292	1774	3632	0				1774	5085	1583
Grp Volume(v), veh/h	0	803	304	132	316	0				235	638	0
Grp Sat Flow(s),veh/h/ln	0	1602	1811	1774	1770	0				1774	1695	1583
Q Serve(g_s), s	0.0	14.4	14.5	6.6	5.8	0.0				6.2	5.8	0.0
Cycle Q Clear(g_c), s	0.0	14.4	14.5	6.6	5.8	0.0				6.2	5.8	0.0
Prop In Lane	0.00		0.16	1.00		0.00				1.00		1.00
Lane Grp Cap(c), veh/h	0	980	369	164	1206	0				972	2787	868
V/C Ratio(X)	0.00	0.82	0.82	0.81	0.26	0.00				0.24	0.23	0.00
Avail Cap(c_a), veh/h	0	1015	382	217	1337	0				972	2787	868
HCM Platoon Ratio	1.00	1.00	1.00	1.00	1.00	1.00				1.00	1.00	1.00
Upstream Filter(I)	0.00	1.00	1.00	1.00	1.00	0.00				1.00	1.00	0.00
Uniform Delay (d), s/veh	0.0	34.2	34.3	40.0	21.5	0.0				10.6	10.5	0.0
Incr Delay (d2), s/veh	0.0	5.3	13.2	15.0	0.1	0.0				0.6	0.2	0.0
Initial Q Delay(d3),s/veh	0.0	0.0	0.0	0.0	0.0	0.0				0.0	0.0	0.0
%ile BackOfQ(50%),veh/ln	0.0	6.8	8.5	3.9	2.9	0.0				3.2	2.8	0.0
LnGrp Delay(d),s/veh	0.0	39.5	47.5	55.0	21.6	0.0				11.2	10.7	0.0
LnGrp LOS		D	D	E	C					B	B	
Approach Vol, veh/h		1107			448						873	
Approach Delay, s/veh		41.7			31.4						10.8	
Approach LOS		D			C						B	
Timer	1	2	3	4	5	6	7	8				
Assigned Phs			3	4		6		8				
Phs Duration (G+Y+Rc), s			12.3	23.4		54.3		35.7				
Change Period (Y+Rc), s			4.0	5.0		5.0		5.0				
Max Green Setting (Gmax), s			11.0	19.0		46.0		34.0				
Max Q Clear Time (g_c+I1), s			8.6	16.5		8.2		7.8				
Green Ext Time (p_c), s			0.1	1.9		5.4		10.8				
Intersection Summary												
HCM 2010 Ctrl Delay			28.7									
HCM 2010 LOS			C									



















HCM 2010 Signalized Intersection Summary
34: NB Newport Blvd & Fair Dr

Cumulative
AM Peak Hour

												
Movement	EBL	EBT	EBR	WBL	WBT	WBR	NBL	NBT	NBR	SBL	SBT	SBR
Lane Configurations												
Traffic Volume (veh/h)	846	399	0	0	256	299	169	1785	133	0	0	0
Future Volume (veh/h)	846	399	0	0	256	299	169	1785	133	0	0	0
Number	7	4	14	3	8	18	5	2	12			
Initial Q (Qb), veh	0	0	0	0	0	0	0	0	0			
Ped-Bike Adj(A_pbT)	1.00		1.00	1.00		1.00	1.00		1.00			
Parking Bus, Adj	1.00	1.00	1.00	1.00	1.00	1.00	1.00	1.00	1.00			
Adj Sat Flow, veh/h/ln	1863	1863	0	0	1863	1863	1900	1863	1900			
Adj Flow Rate, veh/h	891	420	0	0	269	315	178	1879	140			
Adj No. of Lanes	2	2	0	0	2	1	0	3	0			
Peak Hour Factor	0.95	0.95	0.95	0.95	0.95	0.95	0.95	0.95	0.95			
Percent Heavy Veh, %	2	2	0	0	2	2	0	2	0			
Cap, veh/h	880	1652	0	0	551	246	330	3716	284			
Arrive On Green	0.26	0.47	0.00	0.00	0.16	0.16	0.81	0.81	0.81			
Sat Flow, veh/h	3442	3632	0	0	3632	1583	407	4581	350			
Grp Volume(v), veh/h	891	420	0	0	269	315	805	672	720			
Grp Sat Flow(s),veh/h/ln	1721	1770	0	0	1770	1583	1842	1695	1801			
Q Serve(g_s), s	23.0	6.5	0.0	0.0	6.3	14.0	13.2	11.2	11.3			
Cycle Q Clear(g_c), s	23.0	6.5	0.0	0.0	6.3	14.0	13.2	11.2	11.3			
Prop In Lane	1.00		0.00	0.00		1.00	0.22		0.19			
Lane Grp Cap(c), veh/h	880	1652	0	0	551	246	1494	1375	1461			
V/C Ratio(X)	1.01	0.25	0.00	0.00	0.49	1.28	0.54	0.49	0.49			
Avail Cap(c_a), veh/h	880	1652	0	0	551	246	1494	1375	1461			
HCM Platoon Ratio	1.00	1.00	1.00	1.00	1.00	1.00	1.00	1.00	1.00			
Upstream Filter(l)	1.00	1.00	0.00	0.00	1.00	1.00	1.00	1.00	1.00			
Uniform Delay (d), s/veh	33.5	14.5	0.0	0.0	34.7	38.0	2.9	2.7	2.7			
Incr Delay (d2), s/veh	33.6	0.1	0.0	0.0	0.7	153.0	1.4	1.2	1.2			
Initial Q Delay(d3),s/veh	0.0	0.0	0.0	0.0	0.0	0.0	0.0	0.0	0.0			
%ile BackOfQ(50%),veh/ln	15.0	3.2	0.0	0.0	3.1	16.6	7.1	5.5	5.9			
LnGrp Delay(d),s/veh	67.1	14.6	0.0	0.0	35.4	191.0	4.2	3.9	3.9			
LnGrp LOS	F	B			D	F	A	A	A			
Approach Vol, veh/h		1311			584			2197				
Approach Delay, s/veh		50.3			119.3			4.0				
Approach LOS		D			F			A				
Timer	1	2	3	4	5	6	7	8				
Assigned Phs		2		4			7	8				
Phs Duration (G+Y+Rc), s		78.0		47.0			28.0	19.0				
Change Period (Y+Rc), s		4.0		5.0			5.0	* 5				
Max Green Setting (Gmax), s		40.0		41.0			23.0	* 14				
Max Q Clear Time (g_c+l1), s		15.2		8.5			25.0	16.0				
Green Ext Time (p_c), s		16.9		7.2			0.0	0.0				
Intersection Summary												
HCM 2010 Ctrl Delay			35.3									
HCM 2010 LOS			D									
Notes												













Lanes, Volumes, Timings
33: SB Newport Blvd & Fair Dr

Cumulative
AM Peak Hour

												
Lane Group	EBL	EBT	EBR	WBL	WBT	WBR	NBL	NBT	NBR	SBL	SBT	SBR
Lane Configurations												
Traffic Volume (vph)	0	1005	47	125	300	0	0	0	0	223	606	609
Future Volume (vph)	0	1005	47	125	300	0	0	0	0	223	606	609
Ideal Flow (vphpl)	1900	1900	1900	1900	1900	1900	1900	1900	1900	1900	1900	1900
Lane Util. Factor	1.00	0.86	0.86	1.00	0.95	1.00	1.00	1.00	1.00	1.00	0.91	1.00
Fr't		0.993										0.850
Flt Protected				0.950						0.950		
Satd. Flow (prot)	0	6363	0	1770	3539	0	0	0	0	1770	5085	1583
Flt Permitted				0.950						0.950		
Satd. Flow (perm)	0	6363	0	1770	3539	0	0	0	0	1770	5085	1583
Right Turn on Red			Yes			Yes			Yes			Yes
Satd. Flow (RTOR)		9										641
Link Speed (mph)		35			35			40			40	
Link Distance (ft)		701			642			458			567	
Travel Time (s)		13.7			12.5			7.8			9.7	
Peak Hour Factor	0.95	0.95	0.95	0.95	0.95	0.95	0.95	0.95	0.95	0.95	0.95	0.95
Adj. Flow (vph)	0	1058	49	132	316	0	0	0	0	235	638	641
Shared Lane Traffic (%)												
Lane Group Flow (vph)	0	1107	0	132	316	0	0	0	0	235	638	641
Enter Blocked Intersection	No	No	No	No	No	No	No	No	No	No	No	No
Lane Alignment	Left	Left	Right	Left	L NA	Right	Left	Left	Right	Left	Left	Right
Median Width(ft)		12			12			12			12	
Link Offset(ft)		0			0			0			0	
Crosswalk Width(ft)		16			16			16			16	
Two way Left Turn Lane												
Headway Factor	1.00	1.00	1.00	1.00	1.00	1.00	1.00	1.00	1.00	1.00	1.00	1.00
Turning Speed (mph)	15		9	15		9	15		9	15		9
Number of Detectors		2		1	2					1	2	1
Detector Template		Thru		Left	Thru					Left	Thru	Right
Leading Detector (ft)		100		20	100					20	100	20
Trailing Detector (ft)		0		0	0					0	0	0
Detector 1 Position(ft)		0		0	0					0	0	0
Detector 1 Size(ft)		6		20	6					20	6	20
Detector 1 Type		CI+Ex		CI+Ex	CI+Ex					CI+Ex	CI+Ex	CI+Ex
Detector 1 Channel												
Detector 1 Extend (s)		0.0		0.0	0.0					0.0	0.0	0.0
Detector 1 Queue (s)		0.0		0.0	0.0					0.0	0.0	0.0
Detector 1 Delay (s)		0.0		0.0	0.0					0.0	0.0	0.0
Detector 2 Position(ft)		94			94						94	
Detector 2 Size(ft)		6			6						6	
Detector 2 Type		CI+Ex			CI+Ex						CI+Ex	
Detector 2 Channel												
Detector 2 Extend (s)		0.0			0.0						0.0	
Turn Type		NA		Prot	NA					Perm	NA	Free
Protected Phases		4		3	8					6	6	
Permitted Phases										6		Free
Detector Phase		4		3	8					6	6	
Switch Phase												
Minimum Initial (s)		6.0		6.0	6.0					6.0	6.0	

Lanes, Volumes, Timings
33: SB Newport Blvd & Fair Dr

Cumulative
AM Peak Hour

												
Lane Group	EBL	EBT	EBR	WBL	WBT	WBR	NBL	NBT	NBR	SBL	SBT	SBR
Minimum Split (s)		24.0		10.0	23.0					39.0	39.0	
Total Split (s)		24.0		15.0	39.0					51.0	51.0	
Total Split (%)		26.7%		16.7%	43.3%					56.7%	56.7%	
Maximum Green (s)		19.0		11.0	34.0					46.0	46.0	
Yellow Time (s)		4.0		3.0	4.0					4.0	4.0	
All-Red Time (s)		1.0		1.0	1.0					1.0	1.0	
Lost Time Adjust (s)		0.0		0.0	0.0					0.0	0.0	
Total Lost Time (s)		5.0		4.0	5.0					5.0	5.0	
Lead/Lag		Lag		Lead								
Lead-Lag Optimize?		Yes		Yes								
Vehicle Extension (s)		3.0		3.0	3.0					3.0	3.0	
Recall Mode		None		None	None					C-Max	C-Max	
Walk Time (s)		7.0								7.0	7.0	
Flash Dont Walk (s)		12.0								27.0	27.0	
Pedestrian Calls (#/hr)		5								5	5	
Act Effct Green (s)		19.1		10.1	33.2					46.8	46.8	90.0
Actuated g/C Ratio		0.21		0.11	0.37					0.52	0.52	1.00
v/c Ratio		0.82		0.66	0.24					0.26	0.24	0.40
Control Delay		39.3		54.8	20.0					13.2	12.3	0.8
Queue Delay		0.0		0.0	0.0					0.0	0.0	0.0
Total Delay		39.3		54.8	20.0					13.2	12.3	0.8
LOS		D		D	C					B	B	A
Approach Delay		39.3			30.3						7.6	
Approach LOS		D			C						A	
Queue Length 50th (ft)		174		72	63					72	70	0
Queue Length 95th (ft)		214		#142	94					117	93	0
Internal Link Dist (ft)		621			562			378			487	
Turn Bay Length (ft)												
Base Capacity (vph)		1361		216	1336					919	2643	1583
Starvation Cap Reductn		0		0	0					0	0	0
Spillback Cap Reductn		0		0	0					0	0	0
Storage Cap Reductn		0		0	0					0	0	0
Reduced v/c Ratio		0.81		0.61	0.24					0.26	0.24	0.40

Intersection Summary

Area Type: Other

Cycle Length: 90

Actuated Cycle Length: 90

Offset: 0 (0%), Referenced to phase 2: and 6:SBTL, Start of Green

Natural Cycle: 75

Control Type: Actuated-Coordinated

Maximum v/c Ratio: 0.82

Intersection Signal Delay: 22.3

Intersection LOS: C

Intersection Capacity Utilization 46.3%


ICU Level of Service A

Analysis Period (min) 15

95th percentile volume exceeds capacity, queue may be longer.























Queue shown is maximum after two cycles.

Splits and Phases: 33: SB Newport Blvd & Fair Dr















Lanes, Volumes, Timings
34: NB Newport Blvd & Fair Dr

Cumulative
AM Peak Hour

												
Lane Group	EBL	EBT	EBR	WBL	WBT	WBR	NBL	NBT	NBR	SBL	SBT	SBR
Lane Configurations	 	 			 			  				
Traffic Volume (vph)	846	399	0	0	256	299	169	1785	133	0	0	0
Future Volume (vph)	846	399	0	0	256	299	169	1785	133	0	0	0
Ideal Flow (vphpl)	1900	1900	1900	1900	1900	1900	1900	1900	1900	1900	1900	1900
Lane Util. Factor	0.97	0.95	1.00	1.00	0.95	1.00	0.91	0.91	0.91	1.00	1.00	1.00
Frt						0.850		0.990				
Flt Protected	0.950							0.996				
Satd. Flow (prot)	3433	3539	0	0	3539	1583	0	5014	0	0	0	0
Flt Permitted	0.950							0.996				
Satd. Flow (perm)	3433	3539	0	0	3539	1583	0	5014	0	0	0	0
Right Turn on Red			Yes			Yes			Yes			Yes
Satd. Flow (RTOR)						73		15				
Link Speed (mph)		35			35			40			40	
Link Distance (ft)		632			633			415			553	
Travel Time (s)		12.3			12.3			7.1			9.4	
Peak Hour Factor	0.95	0.95	0.95	0.95	0.95	0.95	0.95	0.95	0.95	0.95	0.95	0.95
Adj. Flow (vph)	891	420	0	0	269	315	178	1879	140	0	0	0
Shared Lane Traffic (%)												
Lane Group Flow (vph)	891	420	0	0	269	315	0	2197	0	0	0	0
Enter Blocked Intersection	No	No	No	No	No	No	No	No	No	No	No	No
Lane Alignment	Left	Left	Right	Left	Left	Right	Left	Left	Right	Left	Left	Right
Median Width(ft)		24			24			0			0	
Link Offset(ft)		0			0			0			0	
Crosswalk Width(ft)		16			16			16			16	
Two way Left Turn Lane												
Headway Factor	1.00	1.00	1.00	1.00	1.00	1.00	1.00	1.00	1.00	1.00	1.00	1.00
Turning Speed (mph)	15		9	15		9	15		9	15		9
Number of Detectors	1	2			2	1	1	2				
Detector Template	Left	Thru			Thru	Right	Left	Thru				
Leading Detector (ft)	20	100			100	20	20	100				
Trailing Detector (ft)	0	0			0	0	0	0				
Detector 1 Position(ft)	0	0			0	0	0	0				
Detector 1 Size(ft)	20	6			6	20	20	6				
Detector 1 Type	CI+Ex	CI+Ex			CI+Ex	CI+Ex	CI+Ex	CI+Ex				
Detector 1 Channel												
Detector 1 Extend (s)	0.0	0.0			0.0	0.0	0.0	0.0				
Detector 1 Queue (s)	0.0	0.0			0.0	0.0	0.0	0.0				
Detector 1 Delay (s)	0.0	0.0			0.0	0.0	0.0	0.0				
Detector 2 Position(ft)		94			94			94				
Detector 2 Size(ft)		6			6			6				
Detector 2 Type		CI+Ex			CI+Ex			CI+Ex				
Detector 2 Channel												
Detector 2 Extend (s)		0.0			0.0			0.0				
Turn Type	Prot	NA			NA	Perm	Split	NA				
Protected Phases	7	4			8		2	2				
Permitted Phases						8						
Detector Phase	7	4			8	8	2	2				
Switch Phase												
Minimum Initial (s)	6.0	6.0			6.0	6.0	6.0	6.0				

Lanes, Volumes, Timings
34: NB Newport Blvd & Fair Dr

Cumulative
AM Peak Hour

												
Lane Group	EBL	EBT	EBR	WBL	WBT	WBR	NBL	NBT	NBR	SBL	SBT	SBR
Minimum Split (s)	10.0	25.0			11.0	11.0	24.0	24.0				
Total Split (s)	27.0	46.0			19.0	19.0	44.0	44.0				
Total Split (%)	30.0%	51.1%			21.1%	21.1%	48.9%	48.9%				
Maximum Green (s)	23.0	41.0			14.0	14.0	40.0	40.0				
Yellow Time (s)	3.0	4.0			4.0	4.0	3.0	3.0				
All-Red Time (s)	1.0	1.0			1.0	1.0	1.0	1.0				
Lost Time Adjust (s)	0.0	0.0			0.0	0.0		0.0				
Total Lost Time (s)	4.0	5.0			5.0	5.0		4.0				
Lead/Lag	Lag				Lead	Lead						
Lead-Lag Optimize?	Yes				Yes	Yes						
Vehicle Extension (s)	3.0	3.0			3.0	3.0	3.0	3.0				
Recall Mode	None	None			None	None	C-Max	C-Max				
Walk Time (s)		7.0					7.0	7.0				
Flash Dont Walk (s)		13.0					12.0	12.0				
Pedestrian Calls (#/hr)		5					5	5				
Act Effct Green (s)	23.0	41.0			14.0	14.0		40.0				
Actuated g/C Ratio	0.26	0.46			0.16	0.16		0.44				
v/c Ratio	1.02	0.26			0.49	1.03		0.98				
Control Delay	69.0	15.7			38.2	89.4		40.7				
Queue Delay	0.0	0.0			0.0	0.0		0.0				
Total Delay	69.0	15.7			38.2	89.4		40.7				
LOS	E	B			D	F		D				
Approach Delay		51.9			65.8			40.7				
Approach LOS		D			E			D				
Queue Length 50th (ft)	~268	74			74	~149		434				
Queue Length 95th (ft)	#396	106			114	#319		#568				
Internal Link Dist (ft)		552			553			335			473	
Turn Bay Length (ft)												
Base Capacity (vph)	877	1612			550	307		2236				
Starvation Cap Reductn	0	0			0	0		0				
Spillback Cap Reductn	0	0			0	0		0				
Storage Cap Reductn	0	0			0	0		0				
Reduced v/c Ratio	1.02	0.26			0.49	1.03		0.98				





Intersection Summary

Area Type: Other
 Cycle Length: 90
 Actuated Cycle Length: 90
 Offset: 0 (0%), Referenced to phase 2:NBTL and 6:, Start of Green
 Natural Cycle: 90
 Control Type: Actuated-Coordinated
 Maximum v/c Ratio: 1.03
 Intersection Signal Delay: 47.9
 Intersection Capacity Utilization 94.4%
 Analysis Period (min) 15
 ~ Volume exceeds capacity, queue is theoretically infinite.
 Queue shown is maximum after two cycles.
 # 95th percentile volume exceeds capacity, queue may be longer.
 Queue shown is maximum after two cycles.

Lanes, Volumes, Timings
 34: NB Newport Blvd & Fair Dr

Cumulative
 AM Peak Hour



















Splits and Phases: 34: NB Newport Blvd & Fair Dr

 Ø2 (L)	 Ø4
44 s	46 s
	 Ø8  Ø7
	19 s 27 s

HCM 2010 Signalized Intersection Summary



















33: SB Newport Blvd & Fair Dr

Cumulative
PM Peak Hour

												
Movement	EBL	EBT	EBR	WBL	WBT	WBR	NBL	NBT	NBR	SBL	SBT	SBR
Lane Configurations												
Traffic Volume (veh/h)	0	634	55	132	385	0	0	0	0	358	1604	1561
Future Volume (veh/h)	0	634	55	132	385	0	0	0	0	358	1604	1561
Number	7	4	14	3	8	18				1	6	16
Initial Q (Qb), veh	0	0	0	0	0	0				0	0	0
Ped-Bike Adj(A_pbT)	1.00		1.00	1.00		1.00				1.00		1.00
Parking Bus, Adj	1.00	1.00	1.00	1.00	1.00	1.00				1.00	1.00	1.00
Adj Sat Flow, veh/h/ln	0	1863	1900	1863	1863	0				1863	1863	1863
Adj Flow Rate, veh/h	0	667	58	139	405	0				377	1688	0
Adj No. of Lanes	0	4	0	1	2	0				1	3	1
Peak Hour Factor	0.95	0.95	0.95	0.95	0.95	0.95				0.95	0.95	0.95
Percent Heavy Veh, %	0	2	2	2	2	0				2	2	2
Cap, veh/h	0	1043	89	118	1002	0				1075	3080	959
Arrive On Green	0.00	0.17	0.17	0.07	0.28	0.00				0.61	0.61	0.00
Sat Flow, veh/h	0	6319	519	1774	3632	0				1774	5085	1583
Grp Volume(v), veh/h	0	527	198	139	405	0				377	1688	0
Grp Sat Flow(s), veh/h/ln	0	1602	1771	1774	1770	0				1774	1695	1583
Q Serve(g_s), s	0.0	9.2	9.4	6.0	8.3	0.0				9.6	17.6	0.0
Cycle Q Clear(g_c), s	0.0	9.2	9.4	6.0	8.3	0.0				9.6	17.6	0.0
Prop In Lane	0.00		0.29	1.00		0.00				1.00		1.00
Lane Grp Cap(c), veh/h	0	827	305	118	1002	0				1075	3080	959
V/C Ratio(X)	0.00	0.64	0.65	1.18	0.40	0.00				0.35	0.55	0.00
Avail Cap(c_a), veh/h	0	1015	374	118	1140	0				1075	3080	959
HCM Platoon Ratio	1.00	1.00	1.00	1.00	1.00	1.00				1.00	1.00	1.00
Upstream Filter(I)	0.00	1.00	1.00	1.00	1.00	0.00				1.00	1.00	0.00
Uniform Delay (d), s/veh	0.0	34.6	34.7	42.0	26.1	0.0				8.9	10.5	0.0
Incr Delay (d2), s/veh	0.0	0.9	2.8	137.4	0.3	0.0				0.9	0.7	0.0
Initial Q Delay(d3),s/veh	0.0	0.0	0.0	0.0	0.0	0.0				0.0	0.0	0.0
%ile BackOfQ(50%),veh/ln	0.0	4.1	4.8	7.4	4.1	0.0				4.9	8.3	0.0
LnGrp Delay(d),s/veh	0.0	35.6	37.6	179.4	26.4	0.0				9.8	11.2	0.0
LnGrp LOS		D	D	F	C					A	B	
Approach Vol, veh/h		725			544						2065	
Approach Delay, s/veh		36.1			65.5						10.9	
Approach LOS		D			E						B	
Timer	1	2	3	4	5	6	7	8				
Assigned Phs			3	4		6		8				
Phs Duration (G+Y+Rc), s			10.0	20.5		59.5		30.5				
Change Period (Y+Rc), s			4.0	5.0		5.0		5.0				
Max Green Setting (Gmax), s			6.0	19.0		51.0		29.0				
Max Q Clear Time (g_c+I1), s			8.0	11.4		19.6		10.3				
Green Ext Time (p_c), s			0.0	4.1		17.3		7.2				
Intersection Summary												
HCM 2010 Ctrl Delay			25.3									
HCM 2010 LOS			C									

















HCM 2010 Signalized Intersection Summary
34: NB Newport Blvd & Fair Dr

Cumulative
PM Peak Hour

												
Movement	EBL	EBT	EBR	WBL	WBT	WBR	NBL	NBT	NBR	SBL	SBT	SBR
Lane Configurations												
Traffic Volume (veh/h)	542	450	0	0	363	169	152	814	132	0	0	0
Future Volume (veh/h)	542	450	0	0	363	169	152	814	132	0	0	0
Number	7	4	14	3	8	18	5	2	12			
Initial Q (Qb), veh	0	0	0	0	0	0	0	0	0			
Ped-Bike Adj(A_pbT)	1.00		1.00	1.00		1.00	1.00		1.00			
Parking Bus, Adj	1.00	1.00	1.00	1.00	1.00	1.00	1.00	1.00	1.00			
Adj Sat Flow, veh/h/ln	1863	1863	0	0	1863	1863	1900	1863	1900			
Adj Flow Rate, veh/h	571	474	0	0	382	178	160	857	139			
Adj No. of Lanes	2	2	0	0	2	1	0	3	0			
Peak Hour Factor	0.95	0.95	0.95	0.95	0.95	0.95	0.95	0.95	0.95			
Percent Heavy Veh, %	2	2	0	0	2	2	0	2	0			
Cap, veh/h	748	1496	0	0	530	237	328	1875	312			
Arrive On Green	0.22	0.42	0.00	0.00	0.15	0.15	0.48	0.48	0.48			
Sat Flow, veh/h	3442	3632	0	0	3632	1583	687	3929	655			
Grp Volume(v), veh/h	571	474	0	0	382	178	426	359	371			
Grp Sat Flow(s), veh/h/ln	1721	1770	0	0	1770	1583	1828	1695	1747			
Q Serve(g_s), s	14.0	8.0	0.0	0.0	9.3	9.7	14.3	12.6	12.7			
Cycle Q Clear(g_c), s	14.0	8.0	0.0	0.0	9.3	9.7	14.3	12.6	12.7			
Prop In Lane	1.00		0.00	0.00		1.00	0.38		0.37			
Lane Grp Cap(c), veh/h	748	1496	0	0	530	237	873	809	834			
V/C Ratio(X)	0.76	0.32	0.00	0.00	0.72	0.75	0.49	0.44	0.44			
Avail Cap(c_a), veh/h	956	1888	0	0	747	334	873	809	834			
HCM Platoon Ratio	1.00	1.00	1.00	1.00	1.00	1.00	1.00	1.00	1.00			
Upstream Filter(I)	1.00	1.00	0.00	0.00	1.00	1.00	1.00	1.00	1.00			
Uniform Delay (d), s/veh	33.0	17.3	0.0	0.0	36.5	36.7	16.0	15.6	15.6			
Incr Delay (d2), s/veh	2.8	0.1	0.0	0.0	2.0	5.8	2.0	1.8	1.7			
Initial Q Delay(d3),s/veh	0.0	0.0	0.0	0.0	0.0	0.0	0.0	0.0	0.0			
%ile BackOfQ(50%), veh/ln	7.0	3.9	0.0	0.0	4.7	4.6	7.7	6.3	6.5			
LnGrp Delay(d),s/veh	35.8	17.4	0.0	0.0	38.5	42.5	18.0	17.4	17.3			
LnGrp LOS	D	B			D	D	B	B	B			
Approach Vol, veh/h		1045			560			1156				
Approach Delay, s/veh		27.5			39.7			17.6				
Approach LOS		C			D			B				
Timer	1	2	3	4	5	6	7	8				
Assigned Phs		2		4			7	8				
Phs Duration (G+Y+Rc), s		47.0		43.0			24.6	18.5				
Change Period (Y+Rc), s		4.0		5.0			5.0	*5				
Max Green Setting (Gmax), s		33.0		48.0			25.0	*19				
Max Q Clear Time (g_c+I1), s		16.3		10.0			16.0	11.7				
Green Ext Time (p_c), s		6.4		5.9			3.6	1.8				
Intersection Summary												
HCM 2010 Ctrl Delay			25.8									
HCM 2010 LOS			C									
Notes												













Lanes, Volumes, Timings
33: SB Newport Blvd & Fair Dr

Cumulative
PM Peak Hour

												
Lane Group	EBL	EBT	EBR	WBL	WBT	WBR	NBL	NBT	NBR	SBL	SBT	SBR
Lane Configurations												
Traffic Volume (vph)	0	634	55	132	385	0	0	0	0	358	1604	1561
Future Volume (vph)	0	634	55	132	385	0	0	0	0	358	1604	1561
Ideal Flow (vphpl)	1900	1900	1900	1900	1900	1900	1900	1900	1900	1900	1900	1900
Lane Util. Factor	1.00	0.86	0.86	1.00	0.95	1.00	1.00	1.00	1.00	1.00	0.91	1.00
Frt		0.988										0.850
Flt Protected				0.950						0.950		
Satd. Flow (prot)	0	6331	0	1770	3539	0	0	0	0	1770	5085	1583
Flt Permitted				0.950						0.950		
Satd. Flow (perm)	0	6331	0	1770	3539	0	0	0	0	1770	5085	1583
Right Turn on Red			Yes			Yes			Yes			Yes
Satd. Flow (RTOR)		19										801
Link Speed (mph)		35			35			40			40	
Link Distance (ft)		701			642			458			567	
Travel Time (s)		13.7			12.5			7.8			9.7	
Peak Hour Factor	0.95	0.95	0.95	0.95	0.95	0.95	0.95	0.95	0.95	0.95	0.95	0.95
Adj. Flow (vph)	0	667	58	139	405	0	0	0	0	377	1688	1643
Shared Lane Traffic (%)												
Lane Group Flow (vph)	0	725	0	139	405	0	0	0	0	377	1688	1643
Enter Blocked Intersection	No	No	No	No	No	No	No	No	No	No	No	No
Lane Alignment	Left	Left	Right	Left	L NA	Right	Left	Left	Right	Left	Left	Right
Median Width(ft)		12			12			12			12	
Link Offset(ft)		0			0			0			0	
Crosswalk Width(ft)		16			16			16			16	
Two way Left Turn Lane												
Headway Factor	1.00	1.00	1.00	1.00	1.00	1.00	1.00	1.00	1.00	1.00	1.00	1.00
Turning Speed (mph)	15		9	15		9	15		9	15		9
Number of Detectors		2		1	2					1	2	1
Detector Template		Thru		Left	Thru					Left	Thru	Right
Leading Detector (ft)		100		20	100					20	100	20
Trailing Detector (ft)		0		0	0					0	0	0
Detector 1 Position(ft)		0		0	0					0	0	0
Detector 1 Size(ft)		6		20	6					20	6	20
Detector 1 Type		CI+Ex		CI+Ex	CI+Ex					CI+Ex	CI+Ex	CI+Ex
Detector 1 Channel												
Detector 1 Extend (s)		0.0		0.0	0.0					0.0	0.0	0.0
Detector 1 Queue (s)		0.0		0.0	0.0					0.0	0.0	0.0
Detector 1 Delay (s)		0.0		0.0	0.0					0.0	0.0	0.0
Detector 2 Position(ft)		94			94						94	
Detector 2 Size(ft)		6			6						6	
Detector 2 Type		CI+Ex			CI+Ex						CI+Ex	
Detector 2 Channel												
Detector 2 Extend (s)		0.0			0.0						0.0	
Turn Type		NA		Prot	NA					Perm	NA	Free
Protected Phases		4		3	8						6	
Permitted Phases										6		Free
Detector Phase		4		3	8					6	6	
Switch Phase												
Minimum Initial (s)		6.0		6.0	6.0					6.0	6.0	

Lanes, Volumes, Timings
33: SB Newport Blvd & Fair Dr

Cumulative
PM Peak Hour

												
Lane Group	EBL	EBT	EBR	WBL	WBT	WBR	NBL	NBT	NBR	SBL	SBT	SBR
Minimum Split (s)		24.0		10.0	23.0					39.0	39.0	
Total Split (s)		24.0		10.0	34.0					56.0	56.0	
Total Split (%)		26.7%		11.1%	37.8%					62.2%	62.2%	
Maximum Green (s)		19.0		6.0	29.0					51.0	51.0	
Yellow Time (s)		4.0		3.0	4.0					4.0	4.0	
All-Red Time (s)		1.0		1.0	1.0					1.0	1.0	
Lost Time Adjust (s)		0.0		0.0	0.0					0.0	0.0	
Total Lost Time (s)		5.0		4.0	5.0					5.0	5.0	
Lead/Lag		Lag		Lead								
Lead-Lag Optimize?		Yes		Yes								
Vehicle Extension (s)		3.0		3.0	3.0					3.0	3.0	
Recall Mode		None		None	None					C-Max	C-Max	
Walk Time (s)		7.0								7.0	7.0	
Flash Dont Walk (s)		12.0								27.0	27.0	
Pedestrian Calls (#/hr)		5								5	5	
Act Effct Green (s)		16.4		6.0	26.4					53.6	53.6	90.0
Actuated g/C Ratio		0.18		0.07	0.29					0.60	0.60	1.00
v/c Ratio		0.62		1.18	0.39					0.36	0.56	1.04
Control Delay		35.2		178.3	26.2					11.0	12.2	37.6
Queue Delay		0.0		0.0	0.0					0.0	0.0	0.0
Total Delay		35.2		178.3	26.2					11.0	12.2	37.6
LOS		D		F	C					B	B	D
Approach Delay		35.2			65.1						23.4	
Approach LOS		D			E						C	
Queue Length 50th (ft)		107		~96	95					103	199	~72
Queue Length 95th (ft)		135		#212	131					169	256	#330
Internal Link Dist (ft)		621			562			378			487	
Turn Bay Length (ft)												
Base Capacity (vph)		1351		118	1140					1053	3026	1583
Starvation Cap Reductn		0		0	0					0	0	0
Spillback Cap Reductn		0		0	0					0	0	0
Storage Cap Reductn		0		0	0					0	0	0
Reduced v/c Ratio		0.54		1.18	0.36					0.36	0.56	1.04

Intersection Summary

Area Type: Other

Cycle Length: 90

Actuated Cycle Length: 90

Offset: 0 (0%), Referenced to phase 2: and 6:SBTL, Start of Green

Natural Cycle: 75

Control Type: Actuated-Coordinated

Maximum v/c Ratio: 1.18

Intersection Signal Delay: 29.6

Intersection LOS: C

Intersection Capacity Utilization 60.1%

ICU Level of Service B

Analysis Period (min) 15

~ Volume exceeds capacity, queue is theoretically infinite.

Queue shown is maximum after two cycles.

95th percentile volume exceeds capacity, queue may be longer.

Queue shown is maximum after two cycles.

Lanes, Volumes, Timings
 33: SB Newport Blvd & Fair Dr



















Cumulative
 PM Peak Hour

Splits and Phases: 33: SB Newport Blvd & Fair Dr















Lanes, Volumes, Timings
34: NB Newport Blvd & Fair Dr

Cumulative
PM Peak Hour

												
Lane Group	EBL	EBT	EBR	WBL	WBT	WBR	NBL	NBT	NBR	SBL	SBT	SBR
Lane Configurations												
Traffic Volume (vph)	542	450	0	0	363	169	152	814	132	0	0	0
Future Volume (vph)	542	450	0	0	363	169	152	814	132	0	0	0
Ideal Flow (vphpl)	1900	1900	1900	1900	1900	1900	1900	1900	1900	1900	1900	1900
Lane Util. Factor	0.97	0.95	1.00	1.00	0.95	1.00	0.91	0.91	0.91	1.00	1.00	1.00
Fr't						0.850		0.982				
Flt Protected	0.950							0.993				
Satd. Flow (prot)	3433	3539	0	0	3539	1583	0	4959	0	0	0	0
Flt Permitted	0.950							0.993				
Satd. Flow (perm)	3433	3539	0	0	3539	1583	0	4959	0	0	0	0
Right Turn on Red			Yes			Yes		Yes				Yes
Satd. Flow (RTOR)						73		31				
Link Speed (mph)		35			35			40			40	
Link Distance (ft)		632			633			415			553	
Travel Time (s)		12.3			12.3			7.1			9.4	
Peak Hour Factor	0.95	0.95	0.95	0.95	0.95	0.95	0.95	0.95	0.95	0.95	0.95	0.95
Adj. Flow (vph)	571	474	0	0	382	178	160	857	139	0	0	0
Shared Lane Traffic (%)												
Lane Group Flow (vph)	571	474	0	0	382	178	0	1156	0	0	0	0
Enter Blocked Intersection	No	No	No	No	No	No	No	No	No	No	No	No
Lane Alignment	Left	Left	Right	Left	Left	Right	Left	Left	Right	Left	Left	Right
Median Width(ft)		24			24			0			0	
Link Offset(ft)		0			0			0			0	
Crosswalk Width(ft)		16			16			16			16	
Two way Left Turn Lane												
Headway Factor	1.00	1.00	1.00	1.00	1.00	1.00	1.00	1.00	1.00	1.00	1.00	1.00
Turning Speed (mph)	15		9	15		9	15		9	15		9
Number of Detectors	1	2			2	1	1	2				
Detector Template	Left	Thru			Thru	Right	Left	Thru				
Leading Detector (ft)	20	100			100	20	20	100				
Trailing Detector (ft)	0	0			0	0	0	0				
Detector 1 Position(ft)	0	0			0	0	0	0				
Detector 1 Size(ft)	20	6			6	20	20	6				
Detector 1 Type	CI+Ex	CI+Ex			CI+Ex	CI+Ex	CI+Ex	CI+Ex				
Detector 1 Channel												
Detector 1 Extend (s)	0.0	0.0			0.0	0.0	0.0	0.0				
Detector 1 Queue (s)	0.0	0.0			0.0	0.0	0.0	0.0				
Detector 1 Delay (s)	0.0	0.0			0.0	0.0	0.0	0.0				
Detector 2 Position(ft)		94			94			94				
Detector 2 Size(ft)		6			6			6				
Detector 2 Type		CI+Ex			CI+Ex			CI+Ex				
Detector 2 Channel												
Detector 2 Extend (s)		0.0			0.0			0.0				
Turn Type	Prot	NA			NA	Perm	Split	NA				
Protected Phases	7	4			8		2	2				
Permitted Phases						8						
Detector Phase	7	4			8	8	2	2				
Switch Phase												
Minimum Initial (s)	6.0	6.0			6.0	6.0	6.0	6.0				

Lanes, Volumes, Timings
34: NB Newport Blvd & Fair Dr

Cumulative
PM Peak Hour

												
Lane Group	EBL	EBT	EBR	WBL	WBT	WBR	NBL	NBT	NBR	SBL	SBT	SBR
Minimum Split (s)	10.0	25.0			11.0	11.0	24.0	24.0				
Total Split (s)	29.0	53.0			24.0	24.0	37.0	37.0				
Total Split (%)	32.2%	58.9%			26.7%	26.7%	41.1%	41.1%				
Maximum Green (s)	25.0	48.0			19.0	19.0	33.0	33.0				
Yellow Time (s)	3.0	4.0			4.0	4.0	3.0	3.0				
All-Red Time (s)	1.0	1.0			1.0	1.0	1.0	1.0				
Lost Time Adjust (s)	0.0	0.0			0.0	0.0		0.0				
Total Lost Time (s)	4.0	5.0			5.0	5.0		4.0				
Lead/Lag	Lag				Lead	Lead						
Lead-Lag Optimize?	Yes				Yes	Yes						
Vehicle Extension (s)	3.0	3.0			3.0	3.0	3.0	3.0				
Recall Mode	None	None			None	None	C-Max	C-Max				
Walk Time (s)		7.0					7.0	7.0				
Flash Dont Walk (s)		13.0					12.0	12.0				
Pedestrian Calls (#/hr)		5					5	5				
Act Effct Green (s)	20.1	39.4			15.3	15.3		41.6				
Actuated g/C Ratio	0.22	0.44			0.17	0.17		0.46				
v/c Ratio	0.75	0.31			0.64	0.54		0.50				
Control Delay	38.7	16.2			39.4	25.7		18.5				
Queue Delay	0.0	0.0			0.0	0.0		0.0				
Total Delay	38.7	16.2			39.4	25.7		18.5				
LOS	D	B			D	C		B				
Approach Delay		28.5			35.0			18.5				
Approach LOS		C			D			B				
Queue Length 50th (ft)	156	88			106	53		159				
Queue Length 95th (ft)	198	101			147	113		236				
Internal Link Dist (ft)		552			553			335			473	
Turn Bay Length (ft)												
Base Capacity (vph)	953	1887			747	391		2308				
Starvation Cap Reductn	0	0			0	0		0				
Spillback Cap Reductn	0	0			0	0		0				
Storage Cap Reductn	0	0			0	0		0				
Reduced v/c Ratio	0.60	0.25			0.51	0.46		0.50				

Intersection Summary

Area Type: Other

Cycle Length: 90

Actuated Cycle Length: 90

Offset: 0 (0%), Referenced to phase 2:NBTL and 6:, Start of Green

Natural Cycle: 55

Control Type: Actuated-Coordinated

Maximum v/c Ratio: 0.75

Intersection Signal Delay: 25.6





Intersection LOS: C

Intersection Capacity Utilization 58.5%

ICU Level of Service B



















Analysis Period (min) 15

Splits and Phases: 34: NB Newport Blvd & Fair Dr

 Ø2 (R)	 Ø4
37 s	53 s
 Ø8	 Ø7
24 s	29 s



















HCM 2010 Signalized Intersection Summary 33: SB Newport Blvd & Fair Dr

Cumulative + Project
AM Peak Hour

												
Movement	EBL	EBT	EBR	WBL	WBT	WBR	NBL	NBT	NBR	SBL	SBT	SBR
Lane Configurations												
Traffic Volume (veh/h)	0	1020	52	125	354	0	0	0	0	223	606	656
Future Volume (veh/h)	0	1020	52	125	354	0	0	0	0	223	606	656
Number	7	4	14	3	8	18				1	6	16
Initial Q (Qb), veh	0	0	0	0	0	0				0	0	0
Ped-Bike Adj(A_pbT)	1.00		1.00	1.00		1.00				1.00		1.00
Parking Bus, Adj	1.00	1.00	1.00	1.00	1.00	1.00				1.00	1.00	1.00
Adj Sat Flow, veh/h/ln	0	1863	1900	1863	1863	0				1863	1863	1863
Adj Flow Rate, veh/h	0	1074	55	132	373	0				235	638	0
Adj No. of Lanes	0	4	0	1	2	0				1	3	1
Peak Hour Factor	0.95	0.95	0.95	0.95	0.95	0.95				0.95	0.95	0.95
Percent Heavy Veh, %	0	2	2	2	2	0				2	2	2
Cap, veh/h	0	1293	66	164	1212	0				969	2779	865
Arrive On Green	0.00	0.21	0.21	0.09	0.34	0.00				0.55	0.55	0.00
Sat Flow, veh/h	0	6552	321	1774	3632	0				1774	5085	1583
Grp Volume(v), veh/h	0	819	310	132	373	0				235	638	0
Grp Sat Flow(s),veh/h/ln	0	1602	1806	1774	1770	0				1774	1695	1583
Q Serve(g_s), s	0.0	14.7	14.8	6.6	7.0	0.0				6.2	5.9	0.0
Cycle Q Clear(g_c), s	0.0	14.7	14.8	6.6	7.0	0.0				6.2	5.9	0.0
Prop In Lane	0.00		0.18	1.00		0.00				1.00		1.00
Lane Grp Cap(c), veh/h	0	988	371	164	1212	0				969	2779	865
V/C Ratio(X)	0.00	0.83	0.83	0.81	0.31	0.00				0.24	0.23	0.00
Avail Cap(c_a), veh/h	0	1015	381	217	1337	0				969	2779	865
HCM Platoon Ratio	1.00	1.00	1.00	1.00	1.00	1.00				1.00	1.00	1.00
Upstream Filter(I)	0.00	1.00	1.00	1.00	1.00	0.00				1.00	1.00	0.00
Uniform Delay (d), s/veh	0.0	34.2	34.3	40.0	21.8	0.0				10.7	10.6	0.0
Incr Delay (d2), s/veh	0.0	5.8	14.4	15.0	0.1	0.0				0.6	0.2	0.0
Initial Q Delay(d3),s/veh	0.0	0.0	0.0	0.0	0.0	0.0				0.0	0.0	0.0
%ile BackOfQ(50%),veh/ln	0.0	7.0	8.9	3.9	3.4	0.0				3.2	2.8	0.0
LnGrp Delay(d),s/veh	0.0	40.0	48.7	55.0	21.9	0.0				11.3	10.8	0.0
LnGrp LOS		D	D	E	C					B	B	
Approach Vol, veh/h		1129			505						873	
Approach Delay, s/veh		42.4			30.6						10.9	
Approach LOS		D			C						B	
Timer	1	2	3	4	5	6	7	8				
Assigned Phs			3	4		6		8				
Phs Duration (G+Y+Rc), s			12.3	23.5		54.2		35.8				
Change Period (Y+Rc), s			4.0	5.0		5.0		5.0				
Max Green Setting (Gmax), s			11.0	19.0		46.0		34.0				
Max Q Clear Time (g_c+I1), s			8.6	16.8		8.2		9.0				
Green Ext Time (p_c), s			0.1	1.7		5.4		11.3				
Intersection Summary												
HCM 2010 Ctrl Delay			29.0									
HCM 2010 LOS			C									

HCM 2010 Signalized Intersection Summary
34: NB Newport Blvd & Fair Dr



















Cumulative + Project
AM Peak Hour

												
Movement	EBL	EBT	EBR	WBL	WBT	WBR	NBL	NBT	NBR	SBL	SBT	SBR
Lane Configurations												
Traffic Volume (veh/h)	854	405	0	0	285	299	194	1785	133	0	0	0
Future Volume (veh/h)	854	405	0	0	285	299	194	1785	133	0	0	0
Number	7	4	14	3	8	18	5	2	12			
Initial Q (Qb), veh	0	0	0	0	0	0	0	0	0			
Ped-Bike Adj(A_pbT)	1.00		1.00	1.00		1.00	1.00		1.00			
Parking Bus, Adj	1.00	1.00	1.00	1.00	1.00	1.00	1.00	1.00	1.00			
Adj Sat Flow, veh/h/ln	1863	1863	0	0	1863	1863	1900	1863	1900			
Adj Flow Rate, veh/h	899	426	0	0	300	315	204	1879	140			
Adj No. of Lanes	2	2	0	0	2	1	0	3	0			
Peak Hour Factor	0.95	0.95	0.95	0.95	0.95	0.95	0.95	0.95	0.95			
Percent Heavy Veh, %	2	2	0	0	2	2	0	2	0			
Cap, veh/h	880	1652	0	0	551	246	374	3674	281			
Arrive On Green	0.26	0.47	0.00	0.00	0.16	0.16	0.81	0.81	0.81			
Sat Flow, veh/h	3442	3632	0	0	3632	1583	461	4529	346			
Grp Volume(v), veh/h	899	426	0	0	300	315	814	680	729			
Grp Sat Flow(s),veh/h/ln	1721	1770	0	0	1770	1583	1840	1695	1802			
Q Serve(g_s), s	23.0	6.6	0.0	0.0	7.0	14.0	13.5	11.4	11.6			
Cycle Q Clear(g_c), s	23.0	6.6	0.0	0.0	7.0	14.0	13.5	11.4	11.6			
Prop In Lane	1.00		0.00	0.00		1.00	0.25		0.19			
Lane Grp Cap(c), veh/h	880	1652	0	0	551	246	1492	1375	1461			
V/C Ratio(X)	1.02	0.26	0.00	0.00	0.54	1.28	0.55	0.49	0.50			
Avail Cap(c_a), veh/h	880	1652	0	0	551	246	1492	1375	1461			
HCM Platoon Ratio	1.00	1.00	1.00	1.00	1.00	1.00	1.00	1.00	1.00			
Upstream Filter(I)	1.00	1.00	0.00	0.00	1.00	1.00	1.00	1.00	1.00			
Uniform Delay (d), s/veh	33.5	14.6	0.0	0.0	35.1	38.0	2.9	2.7	2.7			
Incr Delay (d2), s/veh	36.1	0.1	0.0	0.0	1.1	153.0	1.4	1.3	1.2			
Initial Q Delay(d3),s/veh	0.0	0.0	0.0	0.0	0.0	0.0	0.0	0.0	0.0			
%ile BackOfQ(50%),veh/ln	15.3	3.2	0.0	0.0	3.5	16.6	7.2	5.6	6.0			
LnGrp Delay(d),s/veh	69.6	14.6	0.0	0.0	36.2	191.0	4.3	4.0	3.9			
LnGrp LOS	F	B			D	F	A	A	A			
Approach Vol, veh/h		1325			615			2223				
Approach Delay, s/veh		51.9			115.5			4.1				
Approach LOS		D			F			A				
Timer	1	2	3	4	5	6	7	8				
Assigned Phs		2		4			7	8				
Phs Duration (G+Y+Rc), s		78.0		47.0			28.0	19.0				
Change Period (Y+Rc), s		4.0		5.0			5.0	* 5				
Max Green Setting (Gmax), s		40.0		41.0			23.0	* 14				
Max Q Clear Time (g_c+I1), s		15.5		8.6			25.0	16.0				
Green Ext Time (p_c), s		17.0		7.3			0.0	0.0				
Intersection Summary												
HCM 2010 Ctrl Delay			35.8									
HCM 2010 LOS			D									
Notes												

Lanes, Volumes, Timings
33: SB Newport Blvd & Fair Dr













Cumulative + Project

AM Peak Hour

												
Lane Group	EBL	EBT	EBR	WBL	WBT	WBR	NBL	NBT	NBR	SBL	SBT	SBR
Lane Configurations												
Traffic Volume (vph)	0	1020	52	125	354	0	0	0	0	223	606	656
Future Volume (vph)	0	1020	52	125	354	0	0	0	0	223	606	656
Ideal Flow (vphpl)	1900	1900	1900	1900	1900	1900	1900	1900	1900	1900	1900	1900
Lane Util. Factor	1.00	0.86	0.86	1.00	0.95	1.00	1.00	1.00	1.00	1.00	0.91	1.00
Fr't		0.993										0.850
Flt Protected				0.950						0.950		
Satd. Flow (prot)	0	6363	0	1770	3539	0	0	0	0	1770	5085	1583
Flt Permitted				0.950						0.950		
Satd. Flow (perm)	0	6363	0	1770	3539	0	0	0	0	1770	5085	1583
Right Turn on Red			Yes			Yes			Yes			Yes
Satd. Flow (RTOR)		10										691
Link Speed (mph)		35			35			40			40	
Link Distance (ft)		701			642			458			567	
Travel Time (s)		13.7			12.5			7.8			9.7	
Peak Hour Factor	0.95	0.95	0.95	0.95	0.95	0.95	0.95	0.95	0.95	0.95	0.95	0.95
Adj. Flow (vph)	0	1074	55	132	373	0	0	0	0	235	638	691
Shared Lane Traffic (%)												
Lane Group Flow (vph)	0	1129	0	132	373	0	0	0	0	235	638	691
Enter Blocked Intersection	No	No	No	No	No	No	No	No	No	No	No	No
Lane Alignment	Left	Left	Right	Left	L NA	Right	Left	Left	Right	Left	Left	Right
Median Width(ft)		12			12			12			12	
Link Offset(ft)		0			0			0			0	
Crosswalk Width(ft)		16			16			16			16	
Two way Left Turn Lane												
Headway Factor	1.00	1.00	1.00	1.00	1.00	1.00	1.00	1.00	1.00	1.00	1.00	1.00
Turning Speed (mph)	15		9	15		9	15		9	15		9
Number of Detectors		2		1	2					1	2	1
Detector Template		Thru		Left	Thru					Left	Thru	Right
Leading Detector (ft)		100		20	100					20	100	20
Trailing Detector (ft)		0		0	0					0	0	0
Detector 1 Position(ft)		0		0	0					0	0	0
Detector 1 Size(ft)		6		20	6					20	6	20
Detector 1 Type		CI+Ex		CI+Ex	CI+Ex					CI+Ex	CI+Ex	CI+Ex
Detector 1 Channel												
Detector 1 Extend (s)		0.0		0.0	0.0					0.0	0.0	0.0
Detector 1 Queue (s)		0.0		0.0	0.0					0.0	0.0	0.0
Detector 1 Delay (s)		0.0		0.0	0.0					0.0	0.0	0.0
Detector 2 Position(ft)		94			94						94	
Detector 2 Size(ft)		6			6						6	
Detector 2 Type		CI+Ex			CI+Ex						CI+Ex	
Detector 2 Channel												
Detector 2 Extend (s)		0.0			0.0						0.0	
Turn Type		NA		Prot	NA					Perm	NA	Free
Protected Phases		4		3	8						6	
Permitted Phases										6		Free
Detector Phase		4		3	8					6	6	
Switch Phase												
Minimum Initial (s)		6.0		6.0	6.0					6.0	6.0	

Lanes, Volumes, Timings
33: SB Newport Blvd & Fair Dr

Cumulative + Project
AM Peak Hour

												
Lane Group	EBL	EBT	EBR	WBL	WBT	WBR	NBL	NBT	NBR	SBL	SBT	SBR
Minimum Split (s)		24.0		10.0	23.0					39.0	39.0	
Total Split (s)		24.0		15.0	39.0					51.0	51.0	
Total Split (%)		26.7%		16.7%	43.3%					56.7%	56.7%	
Maximum Green (s)		19.0		11.0	34.0					46.0	46.0	
Yellow Time (s)		4.0		3.0	4.0					4.0	4.0	
All-Red Time (s)		1.0		1.0	1.0					1.0	1.0	
Lost Time Adjust (s)		0.0		0.0	0.0					0.0	0.0	
Total Lost Time (s)		5.0		4.0	5.0					5.0	5.0	
Lead/Lag		Lag		Lead								
Lead-Lag Optimize?		Yes		Yes								
Vehicle Extension (s)		3.0		3.0	3.0					3.0	3.0	
Recall Mode		None		None	None					C-Max	C-Max	
Walk Time (s)		7.0								7.0	7.0	
Flash Dont Walk (s)		12.0								27.0	27.0	
Pedestrian Calls (#/hr)		5								5	5	
Act Effct Green (s)		19.3		10.1	33.5					46.5	46.5	90.0
Actuated g/C Ratio		0.21		0.11	0.37					0.52	0.52	1.00
v/c Ratio		0.82		0.66	0.28					0.26	0.24	0.44
Control Delay		39.4		54.8	20.4					13.2	12.4	0.9
Queue Delay		0.0		0.0	0.0					0.0	0.0	0.0
Total Delay		39.4		54.8	20.4					13.2	12.4	0.9
LOS		D		D	C					B	B	A
Approach Delay		39.4			29.4						7.4	
Approach LOS		D			C						A	
Queue Length 50th (ft)		178		72	76					72	70	0
Queue Length 95th (ft)		219		#142	110					117	93	0
Internal Link Dist (ft)		621			562			378			487	
Turn Bay Length (ft)												
Base Capacity (vph)		1373		216	1336					915	2629	1583
Starvation Cap Reductn		0		0	0					0	0	0
Spillback Cap Reductn		0		0	0					0	0	0
Storage Cap Reductn		0		0	0					0	0	0
Reduced v/c Ratio		0.82		0.61	0.28					0.26	0.24	0.44

Intersection Summary

Area Type: Other

Cycle Length: 90

Actuated Cycle Length: 90

Offset: 0 (0%), Referenced to phase 2: and 6:SBTL, Start of Green

Natural Cycle: 75

Control Type: Actuated-Coordinated

Maximum v/c Ratio: 0.82

Intersection Signal Delay: 22.2

Intersection LOS: C

Intersection Capacity Utilization 46.6%





ICU Level of Service A

Analysis Period (min) 15

95th percentile volume exceeds capacity, queue may be longer.


















Queue shown is maximum after two cycles.

Splits and Phases: 33: SB Newport Blvd & Fair Dr

 Ø6 (R) 51 s	 Ø3 15 s		 Ø4 24 s	
	 Ø8 39 s			













Lanes, Volumes, Timings
34: NB Newport Blvd & Fair Dr

Cumulative + Project
AM Peak Hour

												
Lane Group	EBL	EBT	EBR	WBL	WBT	WBR	NBL	NBT	NBR	SBL	SBT	SBR
Lane Configurations												
Traffic Volume (vph)	854	405	0	0	285	299	194	1785	133	0	0	0
Future Volume (vph)	854	405	0	0	285	299	194	1785	133	0	0	0
Ideal Flow (vphpl)	1900	1900	1900	1900	1900	1900	1900	1900	1900	1900	1900	1900
Lane Util. Factor	0.97	0.95	1.00	1.00	0.95	1.00	0.91	0.91	0.91	1.00	1.00	1.00
Fr't						0.850		0.991				
Flt Protected	0.950							0.995				
Sat'd. Flow (prot)	3433	3539	0	0	3539	1583	0	5014	0	0	0	0
Flt Permitted	0.950							0.995				
Sat'd. Flow (perm)	3433	3539	0	0	3539	1583	0	5014	0	0	0	0
Right Turn on Red			Yes			Yes			Yes			Yes
Sat'd. Flow (RTOR)						73		15				
Link Speed (mph)		35			35			40			40	
Link Distance (ft)		632			633			415			553	
Travel Time (s)		12.3			12.3			7.1			9.4	
Peak Hour Factor	0.95	0.95	0.95	0.95	0.95	0.95	0.95	0.95	0.95	0.95	0.95	0.95
Adj. Flow (vph)	899	426	0	0	300	315	204	1879	140	0	0	0
Shared Lane Traffic (%)												
Lane Group Flow (vph)	899	426	0	0	300	315	0	2223	0	0	0	0
Enter Blocked Intersection	No	No	No	No	No	No	No	No	No	No	No	No
Lane Alignment	Left	Left	Right	Left	Left	Right	Left	Left	Right	Left	Left	Right
Median Width(ft)		24			24			0			0	
Link Offset(ft)		0			0			0			0	
Crosswalk Width(ft)		16			16			16			16	
Two way Left Turn Lane												
Headway Factor	1.00	1.00	1.00	1.00	1.00	1.00	1.00	1.00	1.00	1.00	1.00	1.00
Turning Speed (mph)	15		9	15		9	15		9	15		9
Number of Detectors	1	2			2	1	1	2				
Detector Template	Left	Thru			Thru	Right	Left	Thru				
Leading Detector (ft)	20	100			100	20	20	100				
Trailing Detector (ft)	0	0			0	0	0	0				
Detector 1 Position(ft)	0	0			0	0	0	0				
Detector 1 Size(ft)	20	6			6	20	20	6				
Detector 1 Type	CI+Ex	CI+Ex			CI+Ex	CI+Ex	CI+Ex	CI+Ex				
Detector 1 Channel												
Detector 1 Extend (s)	0.0	0.0			0.0	0.0	0.0	0.0				
Detector 1 Queue (s)	0.0	0.0			0.0	0.0	0.0	0.0				
Detector 1 Delay (s)	0.0	0.0			0.0	0.0	0.0	0.0				
Detector 2 Position(ft)		94			94			94				
Detector 2 Size(ft)		6			6			6				
Detector 2 Type		CI+Ex			CI+Ex			CI+Ex				
Detector 2 Channel												
Detector 2 Extend (s)		0.0			0.0			0.0				
Turn Type	Prot	NA			NA	Perm	Split	NA				
Protected Phases	7	4			8		2	2				
Permitted Phases						8						
Detector Phase	7	4			8	8	2	2				
Switch Phase												
Minimum Initial (s)	6.0	6.0			6.0	6.0	6.0	6.0				

Lanes, Volumes, Timings
34: NB Newport Blvd & Fair Dr

Cumulative + Project
AM Peak Hour

												
Lane Group	EBL	EBT	EBR	WBL	WBT	WBR	NBL	NBT	NBR	SBL	SBT	SBR
Minimum Split (s)	10.0	25.0			11.0	11.0	24.0	24.0				
Total Split (s)	27.0	46.0			19.0	19.0	44.0	44.0				
Total Split (%)	30.0%	51.1%			21.1%	21.1%	48.9%	48.9%				
Maximum Green (s)	23.0	41.0			14.0	14.0	40.0	40.0				
Yellow Time (s)	3.0	4.0			4.0	4.0	3.0	3.0				
All-Red Time (s)	1.0	1.0			1.0	1.0	1.0	1.0				
Lost Time Adjust (s)	0.0	0.0			0.0	0.0		0.0				
Total Lost Time (s)	4.0	5.0			5.0	5.0		4.0				
Lead/Lag	Lag				Lead	Lead						
Lead-Lag Optimize?	Yes				Yes	Yes						
Vehicle Extension (s)	3.0	3.0			3.0	3.0	3.0	3.0				
Recall Mode	None	None			None	None	C-Max	C-Max				
Walk Time (s)		7.0					7.0	7.0				
Flash Dont Walk (s)		13.0					12.0	12.0				
Pedestrian Calls (#/hr)		5					5	5				
Act Effct Green (s)	23.0	41.0			14.0	14.0		40.0				
Actuated g/C Ratio	0.26	0.46			0.16	0.16		0.44				
v/c Ratio	1.03	0.26			0.55	1.03		0.99				
Control Delay	71.4	15.7			39.2	89.4		43.3				
Queue Delay	0.0	0.0			0.0	0.0		0.0				
Total Delay	71.4	15.7			39.2	89.4		43.3				
LOS	E	B			D	F		D				
Approach Delay		53.5			64.9			43.3				
Approach LOS		D			E			D				
Queue Length 50th (ft)	~283	76			84	~149		443				
Queue Length 95th (ft)	#401	108			125	#319		#580				
Internal Link Dist (ft)		552			553			335			473	
Turn Bay Length (ft)												
Base Capacity (vph)	877	1612			550	307		2236				
Starvation Cap Reductn	0	0			0	0		0				
Spillback Cap Reductn	0	0			0	0		0				
Storage Cap Reductn	0	0			0	0		0				
Reduced v/c Ratio	1.03	0.26			0.55	1.03		0.99				

Intersection Summary

Area Type: Other

Cycle Length: 90

Actuated Cycle Length: 90

Offset: 0 (0%), Referenced to phase 2:NBTL and 6:, Start of Green

Natural Cycle: 90

Control Type: Actuated-Coordinated

Maximum v/c Ratio: 1.03

Intersection Signal Delay: 49.8

Intersection LOS: D

Intersection Capacity Utilization 95.1%

ICU Level of Service F

Analysis Period (min) 15





~ Volume exceeds capacity, queue is theoretically infinite.

Queue shown is maximum after two cycles.

95th percentile volume exceeds capacity, queue may be longer.



















Queue shown is maximum after two cycles.

Splits and Phases: 34: NB Newport Blvd & Fair Dr

 Ø2 (L) 44 s	 Ø4 46 s
	<div>  Ø8 19 s </div> <div>  Ø7 27 s </div>























HCM 2010 Signalized Intersection Summary
33: SB Newport Blvd & Fair Dr

Cumulative + Project
PM Peak Hour

												
Movement	EBL	EBT	EBR	WBL	WBT	WBR	NBL	NBT	NBR	SBL	SBT	SBR
Lane Configurations												
Traffic Volume (veh/h)	0	691	74	132	427	0	0	0	0	358	1604	1596
Future Volume (veh/h)	0	691	74	132	427	0	0	0	0	358	1604	1596
Number	7	4	14	3	8	18				1	6	16
Initial Q (Qb), veh	0	0	0	0	0	0				0	0	0
Ped-Bike Adj(A_pbT)	1.00		1.00	1.00		1.00				1.00		1.00
Parking Bus, Adj	1.00	1.00	1.00	1.00	1.00	1.00				1.00	1.00	1.00
Adj Sat Flow, veh/h/ln	0	1863	1900	1863	1863	0				1863	1863	1863
Adj Flow Rate, veh/h	0	727	78	139	449	0				377	1688	0
Adj No. of Lanes	0	4	0	1	2	0				1	3	1
Peak Hour Factor	0.95	0.95	0.95	0.95	0.95	0.95				0.95	0.95	0.95
Percent Heavy Veh, %	0	2	2	2	2	0				2	2	2
Cap, veh/h	0	1084	114	118	1040	0				1056	3026	942
Arrive On Green	0.00	0.18	0.18	0.07	0.29	0.00				0.60	0.60	0.00
Sat Flow, veh/h	0	6193	626	1774	3632	0				1774	5085	1583
Grp Volume(v), veh/h	0	587	218	139	449	0				377	1688	0
Grp Sat Flow(s), veh/h/ln	0	1602	1752	1774	1770	0				1774	1695	1583
Q Serve(g_s), s	0.0	10.2	10.5	6.0	9.2	0.0				9.8	18.1	0.0
Cycle Q Clear(g_c), s	0.0	10.2	10.5	6.0	9.2	0.0				9.8	18.1	0.0
Prop In Lane	0.00		0.36	1.00		0.00				1.00		1.00
Lane Grp Cap(c), veh/h	0	878	320	118	1040	0				1056	3026	942
V/C Ratio(X)	0.00	0.67	0.68	1.18	0.43	0.00				0.36	0.56	0.00
Avail Cap(c_a), veh/h	0	1015	370	118	1140	0				1056	3026	942
HCM Platoon Ratio	1.00	1.00	1.00	1.00	1.00	1.00				1.00	1.00	1.00
Upstream Filter(I)	0.00	1.00	1.00	1.00	1.00	0.00				1.00	1.00	0.00
Uniform Delay (d), s/veh	0.0	34.2	34.3	42.0	25.7	0.0				9.4	11.0	0.0
Incr Delay (d2), s/veh	0.0	1.4	4.2	137.4	0.3	0.0				0.9	0.7	0.0
Initial Q Delay(d3),s/veh	0.0	0.0	0.0	0.0	0.0	0.0				0.0	0.0	0.0
%ile BackOfQ(50%),veh/ln	0.0	4.6	5.4	7.4	4.5	0.0				5.1	8.6	0.0
LnGrp Delay(d),s/veh	0.0	35.6	38.5	179.4	26.0	0.0				10.3	11.8	0.0
LnGrp LOS		D	D	F	C					B	B	
Approach Vol, veh/h		805			588						2065	
Approach Delay, s/veh		36.4			62.3						11.5	
Approach LOS		D			E						B	
Timer	1	2	3	4	5	6	7	8				
Assigned Phs			3	4		6		8				
Phs Duration (G+Y+Rc), s			10.0	21.4		58.6		31.4				
Change Period (Y+Rc), s			4.0	5.0		5.0		5.0				
Max Green Setting (Gmax), s			6.0	19.0		51.0		29.0				
Max Q Clear Time (g_c+I1), s			8.0	12.5		20.1		11.2				
Green Ext Time (p_c), s			0.0	4.0		17.2		7.8				
Intersection Summary												
HCM 2010 Ctrl Delay			25.9									
HCM 2010 LOS			C									



















HCM 2010 Signalized Intersection Summary
34: NB Newport Blvd & Fair Dr

Cumulative + Project
PM Peak Hour

												
Movement	EBL	EBT	EBR	WBL	WBT	WBR	NBL	NBT	NBR	SBL	SBT	SBR
Lane Configurations	 	 			 			  				
Traffic Volume (veh/h)	574	477	0	0	387	169	171	814	132	0	0	0
Future Volume (veh/h)	574	477	0	0	387	169	171	814	132	0	0	0
Number	7	4	14	3	8	18	5	2	12			
Initial Q (Qb), veh	0	0	0	0	0	0	0	0	0			
Ped-Bike Adj(A_pbT)	1.00		1.00	1.00		1.00	1.00		1.00			
Parking Bus, Adj	1.00	1.00	1.00	1.00	1.00	1.00	1.00	1.00	1.00			
Adj Sat Flow, veh/h/ln	1863	1863	0	0	1863	1863	1900	1863	1900			
Adj Flow Rate, veh/h	604	502	0	0	407	178	180	857	139			
Adj No. of Lanes	2	2	0	0	2	1	0	3	0			
Peak Hour Factor	0.95	0.95	0.95	0.95	0.95	0.95	0.95	0.95	0.95			
Percent Heavy Veh, %	2	2	0	0	2	2	0	2	0			
Cap, veh/h	779	1539	0	0	541	242	353	1799	299			
Arrive On Green	0.23	0.43	0.00	0.00	0.15	0.15	0.47	0.47	0.47			
Sat Flow, veh/h	3442	3632	0	0	3632	1583	759	3867	643			
Grp Volume(v), veh/h	604	502	0	0	407	178	433	365	378			
Grp Sat Flow(s), veh/h/ln	1721	1770	0	0	1770	1583	1825	1695	1749			
Q Serve(g_s), s	14.8	8.4	0.0	0.0	9.9	9.7	15.0	13.2	13.3			
Cycle Q Clear(g_c), s	14.8	8.4	0.0	0.0	9.9	9.7	15.0	13.2	13.3			
Prop In Lane	1.00		0.00	0.00		1.00	0.42		0.37			
Lane Grp Cap(c), veh/h	779	1539	0	0	541	242	849	789	814			
V/C Ratio(X)	0.78	0.33	0.00	0.00	0.75	0.74	0.51	0.46	0.46			
Avail Cap(c_a), veh/h	956	1888	0	0	747	334	849	789	814			
HCM Platoon Ratio	1.00	1.00	1.00	1.00	1.00	1.00	1.00	1.00	1.00			
Upstream Filter(I)	1.00	1.00	0.00	0.00	1.00	1.00	1.00	1.00	1.00			
Uniform Delay (d), s/veh	32.7	16.8	0.0	0.0	36.5	36.4	16.9	16.4	16.4			
Incr Delay (d2), s/veh	3.3	0.1	0.0	0.0	2.8	5.3	2.2	2.0	1.9			
Initial Q Delay(d3),s/veh	0.0	0.0	0.0	0.0	0.0	0.0	0.0	0.0	0.0			
%ile BackOfQ(50%),veh/ln	7.4	4.1	0.0	0.0	5.1	4.6	8.0	6.6	6.8			
LnGrp Delay(d),s/veh	35.9	16.9	0.0	0.0	39.3	41.7	19.0	18.4	18.3			
LnGrp LOS	D	B			D	D	B	B	B			
Approach Vol, veh/h		1106			585			1176				
Approach Delay, s/veh		27.3			40.0			18.6				
Approach LOS		C			D			B				
Timer	1	2	3	4	5	6	7	8				
Assigned Phs		2		4			7	8				
Phs Duration (G+Y+Rc), s		45.9		44.1			25.4	18.8				
Change Period (Y+Rc), s		4.0		5.0			5.0	*5				
Max Green Setting (Gmax), s		33.0		48.0			25.0	*19				
Max Q Clear Time (g_c+11), s		17.0		10.4			16.8	11.9				
Green Ext Time (p_c), s		6.4		6.4			3.5	1.9				
Intersection Summary												
HCM 2010 Ctrl Delay			26.3									
HCM 2010 LOS			C									
Notes												













Lanes, Volumes, Timings
33: SB Newport Blvd & Fair Dr

Cumulative + Project
PM Peak Hour

												
Lane Group	EBL	EBT	EBR	WBL	WBT	WBR	NBL	NBT	NBR	SBL	SBT	SBR
Lane Configurations												
Traffic Volume (vph)	0	691	74	132	427	0	0	0	0	358	1604	1596
Future Volume (vph)	0	691	74	132	427	0	0	0	0	358	1604	1596
Ideal Flow (vphpl)	1900	1900	1900	1900	1900	1900	1900	1900	1900	1900	1900	1900
Lane Util. Factor	1.00	0.86	0.86	1.00	0.95	1.00	1.00	1.00	1.00	1.00	0.91	1.00
Frts		0.985										0.850
Flt Protected				0.950						0.950		
Satd. Flow (prot)	0	6312	0	1770	3539	0	0	0	0	1770	5085	1583
Flt Permitted				0.950						0.950		
Satd. Flow (perm)	0	6312	0	1770	3539	0	0	0	0	1770	5085	1583
Right Turn on Red			Yes			Yes			Yes			Yes
Satd. Flow (RTOR)		24										790
Link Speed (mph)		35			35			40			40	
Link Distance (ft)		701			642			458			567	
Travel Time (s)		13.7			12.5			7.8			9.7	
Peak Hour Factor	0.95	0.95	0.95	0.95	0.95	0.95	0.95	0.95	0.95	0.95	0.95	0.95
Adj. Flow (vph)	0	727	78	139	449	0	0	0	0	377	1688	1680
Shared Lane Traffic (%)												
Lane Group Flow (vph)	0	805	0	139	449	0	0	0	0	377	1688	1680
Enter Blocked Intersection	No	No	No	No	No	No	No	No	No	No	No	No
Lane Alignment	Left	Left	Right	Left	L NA	Right	Left	Left	Right	Left	Left	Right
Median Width(ft)		12			12			12			12	
Link Offset(ft)		0			0			0			0	
Crosswalk Width(ft)		16			16			16			16	
Two way Left Turn Lane												
Headway Factor	1.00	1.00	1.00	1.00	1.00	1.00	1.00	1.00	1.00	1.00	1.00	1.00
Turning Speed (mph)	15		9	15		9	15		9	15		9
Number of Detectors		2		1	2					1	2	1
Detector Template		Thru		Left	Thru					Left	Thru	Right
Leading Detector (ft)		100		20	100					20	100	20
Trailing Detector (ft)		0		0	0					0	0	0
Detector 1 Position(ft)		0		0	0					0	0	0
Detector 1 Size(ft)		6		20	6					20	6	20
Detector 1 Type		CI+Ex		CI+Ex	CI+Ex					CI+Ex	CI+Ex	CI+Ex
Detector 1 Channel												
Detector 1 Extend (s)		0.0		0.0	0.0					0.0	0.0	0.0
Detector 1 Queue (s)		0.0		0.0	0.0					0.0	0.0	0.0
Detector 1 Delay (s)		0.0		0.0	0.0					0.0	0.0	0.0
Detector 2 Position(ft)		94			94						94	
Detector 2 Size(ft)		6			6						6	
Detector 2 Type		CI+Ex			CI+Ex						CI+Ex	
Detector 2 Channel												
Detector 2 Extend (s)		0.0			0.0						0.0	
Turn Type		NA		Prot	NA					Perm	NA	Free
Protected Phases		4		3	8						6	
Permitted Phases										6		Free
Detector Phase		4		3	8					6	6	
Switch Phase												
Minimum Initial (s)		6.0		6.0	6.0					6.0	6.0	

Lanes, Volumes, Timings
33: SB Newport Blvd & Fair Dr

Cumulative + Project
PM Peak Hour

												
Lane Group	EBL	EBT	EBR	WBL	WBT	WBR	NBL	NBT	NBR	SBL	SBT	SBR
Minimum Split (s)		24.0		10.0	23.0					39.0	39.0	
Total Split (s)		24.0		10.0	34.0					56.0	56.0	
Total Split (%)		26.7%		11.1%	37.8%					62.2%	62.2%	
Maximum Green (s)		19.0		6.0	29.0					51.0	51.0	
Yellow Time (s)		4.0		3.0	4.0					4.0	4.0	
All-Red Time (s)		1.0		1.0	1.0					1.0	1.0	
Lost Time Adjust (s)		0.0		0.0	0.0					0.0	0.0	
Total Lost Time (s)		5.0		4.0	5.0					5.0	5.0	
Lead/Lag		Lag		Lead								
Lead-Lag Optimize?		Yes		Yes								
Vehicle Extension (s)		3.0		3.0	3.0					3.0	3.0	
Recall Mode		None		None	None					C-Max	C-Max	
Walk Time (s)		7.0								7.0	7.0	
Flash Dont Walk (s)		12.0								27.0	27.0	
Pedestrian Calls (#/hr)		5								5	5	
Act Effct Green (s)		17.4		6.0	27.4					52.6	52.6	90.0
Actuated g/C Ratio		0.19		0.07	0.30					0.58	0.58	1.00
v/c Ratio		0.65		1.18	0.42					0.36	0.57	1.06
Control Delay		35.0		178.3	26.0					11.5	12.8	46.0
Queue Delay		0.0		0.0	0.0					0.0	0.0	0.0
Total Delay		35.0		178.3	26.0					11.5	12.8	46.0
LOS		D		F	C					B	B	D
Approach Delay		35.0			62.0						27.5	
Approach LOS		D			E						C	
Queue Length 50th (ft)		118		~96	105					106	205	~116
Queue Length 95th (ft)		150		#212	145					169	256	#373
Internal Link Dist (ft)		621			562			378			487	
Turn Bay Length (ft)												
Base Capacity (vph)		1351		118	1140					1035	2974	1583
Starvation Cap Reductn		0		0	0					0	0	0
Spillback Cap Reductn		0		0	0					0	0	0
Storage Cap Reductn		0		0	0					0	0	0
Reduced v/c Ratio		0.60		1.18	0.39					0.36	0.57	1.06

Intersection Summary



















Area Type: Other
 Cycle Length: 90
 Actuated Cycle Length: 90
 Offset: 0 (0%), Referenced to phase 2: and 6:SBTL, Start of Green
 Natural Cycle: 75
 Control Type: Actuated-Coordinated
 Maximum v/c Ratio: 1.18
 Intersection Signal Delay: 32.7
 Intersection Capacity Utilization 61.2%
 Analysis Period (min) 15
 ~ Volume exceeds capacity, queue is theoretically infinite.
 Queue shown is maximum after two cycles.
 # 95th percentile volume exceeds capacity, queue may be longer.
 Queue shown is maximum after two cycles.

Splits and Phases: 33: SB Newport Blvd & Fair Dr















Lanes, Volumes, Timings
34: NB Newport Blvd & Fair Dr

Cumulative + Project
PM Peak Hour

												
Lane Group	EBL	EBT	EBR	WBL	WBT	WBR	NBL	NBT	NBR	SBL	SBT	SBR
Lane Configurations												
Traffic Volume (vph)	574	477	0	0	387	169	171	814	132	0	0	0
Future Volume (vph)	574	477	0	0	387	169	171	814	132	0	0	0
Ideal Flow (vphpl)	1900	1900	1900	1900	1900	1900	1900	1900	1900	1900	1900	1900
Lane Util. Factor	0.97	0.95	1.00	1.00	0.95	1.00	0.91	0.91	0.91	1.00	1.00	1.00
Fr t						0.850		0.982				
Flt Protected	0.950							0.992				
Satd. Flow (prot)	3433	3539	0	0	3539	1583	0	4954	0	0	0	0
Flt Permitted	0.950							0.992				
Satd. Flow (perm)	3433	3539	0	0	3539	1583	0	4954	0	0	0	0
Right Turn on Red			Yes			Yes			Yes			Yes
Satd. Flow (RTOR)						73		30				
Link Speed (mph)		35			35			40			40	
Link Distance (ft)		632			633			415			553	
Travel Time (s)		12.3			12.3			7.1			9.4	
Peak Hour Factor	0.95	0.95	0.95	0.95	0.95	0.95	0.95	0.95	0.95	0.95	0.95	0.95
Adj. Flow (vph)	604	502	0	0	407	178	180	857	139	0	0	0
Shared Lane Traffic (%)												
Lane Group Flow (vph)	604	502	0	0	407	178	0	1176	0	0	0	0
Enter Blocked Intersection	No	No	No	No	No	No	No	No	No	No	No	No
Lane Alignment	Left	Left	Right	Left	Left	Right	Left	Left	Right	Left	Left	Right
Median Width(ft)		24			24			0			0	
Link Offset(ft)		0			0			0			0	
Crosswalk Width(ft)		16			16			16			16	
Two way Left Turn Lane												
Headway Factor	1.00	1.00	1.00	1.00	1.00	1.00	1.00	1.00	1.00	1.00	1.00	1.00
Turning Speed (mph)	15		9	15		9	15		9	15		9
Number of Detectors	1	2			2	1	1	2				
Detector Template	Left	Thru			Thru	Right	Left	Thru				
Leading Detector (ft)	20	100			100	20	20	100				
Trailing Detector (ft)	0	0			0	0	0	0				
Detector 1 Position(ft)	0	0			0	0	0	0				
Detector 1 Size(ft)	20	6			6	20	20	6				
Detector 1 Type	Cl+Ex	Cl+Ex			Cl+Ex	Cl+Ex	Cl+Ex	Cl+Ex				
Detector 1 Channel												
Detector 1 Extend (s)	0.0	0.0			0.0	0.0	0.0	0.0				
Detector 1 Queue (s)	0.0	0.0			0.0	0.0	0.0	0.0				
Detector 1 Delay (s)	0.0	0.0			0.0	0.0	0.0	0.0				
Detector 2 Position(ft)		94			94			94				
Detector 2 Size(ft)		6			6			6				
Detector 2 Type		Cl+Ex			Cl+Ex			Cl+Ex				
Detector 2 Channel												
Detector 2 Extend (s)		0.0			0.0			0.0				
Turn Type	Prot	NA			NA	Perm	Split	NA				
Protected Phases	7	4			8		2	2				
Permitted Phases						8						
Detector Phase	7	4			8	8	2	2				
Switch Phase												
Minimum Initial (s)	6.0	6.0			6.0	6.0	6.0	6.0				

Lanes, Volumes, Timings
34: NB Newport Blvd & Fair Dr

Cumulative + Project
PM Peak Hour





												
Lane Group	EBL	EBT	EBR	WBL	WBT	WBR	NBL	NBT	NBR	SBL	SBT	SBR
Minimum Split (s)	10.0	25.0			11.0	11.0	24.0	24.0				
Total Split (s)	29.0	53.0			24.0	24.0	37.0	37.0				
Total Split (%)	32.2%	58.9%			26.7%	26.7%	41.1%	41.1%				
Maximum Green (s)	25.0	48.0			19.0	19.0	33.0	33.0				
Yellow Time (s)	3.0	4.0			4.0	4.0	3.0	3.0				
All-Red Time (s)	1.0	1.0			1.0	1.0	1.0	1.0				
Lost Time Adjust (s)	0.0	0.0			0.0	0.0		0.0				
Total Lost Time (s)	4.0	5.0			5.0	5.0		4.0				
Lead/Lag	Lag				Lead		Lead					
Lead-Lag Optimize?	Yes				Yes		Yes					
Vehicle Extension (s)	3.0	3.0			3.0	3.0	3.0	3.0				
Recall Mode	None	None			None	None	C-Max	C-Max				
Walk Time (s)		7.0					7.0	7.0				
Flash Dont Walk (s)		13.0					12.0	12.0				
Pedestrian Calls (#/hr)		5					5	5				
Act Effct Green (s)	20.8	40.7			15.9	15.9		40.3				
Actuated g/C Ratio	0.23	0.45			0.18	0.18		0.45				
v/c Ratio	0.76	0.31			0.65	0.52		0.53				
Control Delay	38.9	15.6			39.2	24.8		19.6				
Queue Delay	0.0	0.0			0.0	0.0		0.0				
Total Delay	38.9	15.6			39.2	24.8		19.6				
LOS	D	B			D	C		B				
Approach Delay		28.3			34.9			19.6				
Approach LOS		C			C			B				
Queue Length 50th (ft)	165	91			113	53		169				
Queue Length 95th (ft)	211	107			156	113		242				
Internal Link Dist (ft)		552			553			335			473	
Turn Bay Length (ft)												
Base Capacity (vph)	953	1887			747	391		2235				
Starvation Cap Reductn	0	0			0	0		0				
Spillback Cap Reductn	0	0			0	0		0				
Storage Cap Reductn	0	0			0	0		0				
Reduced v/c Ratio	0.63	0.27			0.54	0.46		0.53				

Intersection Summary

Area Type: Other
 Cycle Length: 90
 Actuated Cycle Length: 90
 Offset: 0 (0%), Referenced to phase 2:NBTL and 6:, Start of Green
 Natural Cycle: 55
 Control Type: Actuated-Coordinated
 Maximum v/c Ratio: 0.76
 Intersection Signal Delay: 26.1
 Intersection Capacity Utilization 60.0%
 Analysis Period (min) 15

Intersection LOS: C
 ICU Level of Service B

Splits and Phases: 34: NB Newport Blvd & Fair Dr

 Ø2 (R)	 Ø4
37 s	53 s
 Ø8	 Ø7
24 s	29 s

